

**NOTICE!!**

**These documents have been scanned!**

**Do not place un-scanned documents beneath this notice!**

**Do not remove this notice from this file!**

GPO Jacket No. 560-102  
Print Order 61540  
Rise Business Services, LLC  
Job=AZ15 7/3/2019



Box Number= AZ15140



Claim Begin-End: AMC352161-AMC352176

**1 Initial Receipt**



AZ15140-7

AMC351599-AMC352455

**Authorized Date** 06/25/2002

**Instructions to Accounts** REFUND AMT INC FOR OVERPAYMENT LEAD#AMC352161

**Login ID** 2393

**Entry Date** 06/25/2002

**Total Amount** \$403.70

AWB



**United States Department of the Interior**  
**Bureau of Land Management**  
 BUSINESS & SUPPORT SVCS DIV  
 222 N CENTRAL AVE  
 PHOENIX, AZ 85004 -2203  
 Phone: (602) 417-9200

Receipt	
No:	15590

<b>Transaction #:</b> 15988	
<b>Date of Transaction:</b> 10/06/1999	
<b>CUSTOMER:</b>	AMT INC 7400 N ORACLE #343 TUCSON,AZ 85704

LINE #	QTY	DESCRIPTION	REMARKS	UNIT PRICE	TOTAL
1	1.00	HISTORICAL SUSP, BUDG, UNEARN / HISTORICAL TRANSACTIONS / HISTORICAL BEG. BAL. SUSPENSE (476) <b>CASES: AMC352161/\$403.70</b>		- n/a -	403.70
<b>TOTAL:</b>					<b>\$403.70</b>

PAYMENT INFORMATION			
1	<b>AMOUNT:</b>	\$403.70	<b>POSTMARKED:</b> N/A
	<b>TYPE:</b>	CASH	<b>RECEIVED:</b> 05/28/1999
	<b>NAME:</b>	AMT INC 7400 N ORACLE #343 TUCSON AZ 85704	

REMARKS

This receipt was generated by the automated BLM Collections and Billing System and is a paper representation of a portion of the official electronic record contained therein.

## CLAIM INDEX

DATE PREPARED: September 10 1999

LEAD AMC NUMBER: AMC 352161  
 THRU  
 ENDING AMC NUMBER: AMC 352176

AMC NUMBER	*CLOSURE DECISION	CLAIM NAME	LOCATORS OF RECORD
AMC 352161		WREN 1	AMT (USA) INC. TIMOTHY M. MARSH (AGENT)
AMC 352162		WREN 2	" SAME AS ABOVE "
AMC 352163		WREN 3	" SAME AS ABOVE "
AMC 352164		PARROT 1	" SAME AS ABOVE "
AMC 352165		PARROT 2	" SAME AS ABOVE "
AMC 352166		PARROT 3	" SAME AS ABOVE "
AMC 352167		PARROT 4	" SAME AS ABOVE "
AMC 352168		PARROT 5	" SAME AS ABOVE "
AMC 352169		PARROT 6	" SAME AS ABOVE "
AMC 352170		PARROT 7	" SAME AS ABOVE "
AMC 352171		PARROT 8	" SAME AS ABOVE "
AMC 352172		PARROT 9	" SAME AS ABOVE "
AMC 352173		PARROT 10	" SAME AS ABOVE "
AMC 352174		PARROT 11	" SAME AS ABOVE "
AMC 352175		PARROT 12	" SAME AS ABOVE "
AMC 352176		BUZZARD NO 8	" SAME AS ABOVE "

\*FOR BLM PURPOSES ONLY



UNITED STATES  
DEPARTMENT OF THE INTERIOR  
BUREAU OF LAND MANAGEMENT

RECEIPT AND ACCOUNTING ADVICE

NO. 2480320 07  
CD/AZ 05/28/99

*Hand MC  
6-2-99*

Subject: SUSPENSE--OVERPAYMENT 2 11 00 403.70

Applicant:  
AMT  
7400 N ORACLE RD  
TUCSON AZ 85704

CK 3944

Remitter:

*6/30/99*  
**ENTERED IN COMPUTER**  
*6/15/99*

Assignor:

LEASE MANAGEMENT DATA  NEW  UPDATE  PAYMENT

ORIGINAL SERIAL NO.	ASG.	TYPE	ST.	CTY.	FUND SYMBOL	ACRES/UNITS	RATE
AMC 352161 ETAL							

AMOUNT	ANV. DATE	EXP. DATE	BILL CYC.	S/C	DISTRICT	NEXT BILL	MISC. DATA	U of M	ACTUAL UNITS

ASSIGNMENT SERIAL NO.	ASG.	TYPE	ST.	CTY.	FUND SYMBOL	ACRES/UNITS	RATE

AMOUNT	ANV. DATE	EXP. DATE	BILL CYC.	S/C	DISTRICT	NEXT BILL	MISC. DATA	U of M	ACTUAL UNITS

APPLY REMITTANCE

ACTION	FUND SYMBOL	CTY.	AMOUNT
FILING FEE			
RENTAL			
UNEARNED			
REFUND			
TOTAL			
AMOUNT DUE			

Remarks:

BY: \_\_\_\_\_ DATE: \_\_\_\_\_

Lease in Escrow?  
 KGS? Of Interest?  
 Auto Escalates? Operating Rights?  
 Auto Renew? Operator  
 Bond Filed?

**FOR MMS USE ONLY**

BILLEE	FOREST REFUGE
NUMBER	
OCS SECTION	
CODE	



UNITED STATES  
DEPARTMENT OF THE INTERIOR  
BUREAU OF LAND MANAGEMENT

RECEIPT AND ACCOUNTING ADVICE

NO. 2480320 07

CD/AZ

05/28/99

Subject: SUSPENSE--OVERPAYMENT

2 11 08

403.70

Applicant:

AMT  
7400 N ORACLE RD  
TUCSON AZ 85704

CK 3944

Remitter:

6/30/99

Assignor:

6/15/99

LEASE MANAGEMENT DATA  NEW  UPDATE  PAYMENT

ORIGINAL SERIAL NO.	ASG.	TYPE	ST.	CTY.	FUND SYMBOL	ACRES/UNITS	RATE
AMC 352161 ETAL							

AMOUNT	ANV. DATE	EXP. DATE	BILL CYC.	S/C	DISTRICT	NEXT BILL	MISC. DATA	U of M	ACTUAL UNITS

ASSIGNMENT SERIAL NO.	ASG.	TYPE	ST.	CTY.	FUND SYMBOL	ACRES/UNITS	RATE

AMOUNT	ANV. DATE	EXP. DATE	BILL CYC.	S/C	DISTRICT	NEXT BILL	MISC. DATA	U of M	ACTUAL UNITS

APPLY REMITTANCE			
ACTION	FUND SYMBOL	CTY.	AMOUNT
FILING FEE			
RENTAL			
UNEARNED			
REFUND			
TOTAL			
AMOUNT DUE			

Remarks:

BY: \_\_\_\_\_ DATE: \_\_\_\_\_

Lease in Escrow?  
 KGS?  
 Auto Escalates?  
 Auto Renew?

Of Interest?  
 Operating Rights?  
 Operator  
 Bond Filed?

**FOR MMS USE ONLY**

BILLEE NUMBER	FOREST REFUGE
OCS SECTION CODE	



UNITED STATES  
DEPARTMENT OF THE INTERIOR  
BUREAU OF LAND MANAGEMENT

RECEIPT AND ACCOUNTING ADVICE

CD/AZ NO. **2480319**  
05/28/99

07

Subject: LOCATION & SERVICE FEES (16) 2 10 11 400.00  
CLAIM MAINTENANCE FEES 1999 (16) 2 10 12 160.00  
Applicant: AMT 2 10 13 1,600.00  
7400 N ORACLE RD  
TUCSON AZ 85704 CK 3944

Remitter:

6/30/99

6/15/99

Assignor:

LEASE MANAGEMENT DATA  NEW  UPDATE  PAYMENT

ORIGINAL SERIAL NO.	ASG.	TYPE	ST.	CTY.	FUND SYMBOL	ACRES/UNITS	RATE
AMC 352161 - AMC 352176							

AMOUNT	ANV. DATE	EXP. DATE	BILL CYC.	S/C	DISTRICT	NEXT BILL	MISC. DATA	U of M	ACTUAL UNITS

ASSIGNMENT SERIAL NO.	ASG.	TYPE	ST.	CTY.	FUND SYMBOL	ACRES/UNITS	RATE

AMOUNT	ANV. DATE	EXP. DATE	BILL CYC.	S/C	DISTRICT	NEXT BILL	MISC. DATA	U of M	ACTUAL UNITS

APPLY REMITTANCE			
ACTION	FUND SYMBOL	CTY.	AMOUNT
FILING FEE			
RENTAL			
UNEARNED			
REFUND			
TOTAL			
AMOUNT DUE			

Remarks:

BY: \_\_\_\_\_ DATE: \_\_\_\_\_

Lease in Escrow?  
 KGS? Of Interest?  
 Auto Escalates? Operating Rights?  
 Auto Renew? Operator  
 Bond Filed?

**FOR MMS USE ONLY**

BILLEE	FOREST REFUGE
NUMBER	
OCS SECTION	
CODE	



UNITED STATES  
DEPARTMENT OF THE INTERIOR  
BUREAU OF LAND MANAGEMENT

RECEIPT AND ACCOUNTING ADVICE

NO. 2480319  
05/28/99

CD/AZ

Subject: LOCATION & SERVICE FEES (16) 2 10 11 400.00  
CLAIM MAINTENANCE FEES 1999 (16) 2 10 12 160.00  
Applicant: AMT 2 10 13 1,600.00  
7400 N ORACLE RD  
TUCSON AZ 85704  
CK 3944

Remitter:

6/30/99

6/15/99

Assignor:

LEASE MANAGEMENT DATA  NEW  UPDATE  PAYMENT

ORIGINAL SERIAL NO.	ASG.	TYPE	ST.	CTY.	FUND SYMBOL	ACRES/UNITS	RATE
AMC 352161 - AMC 352176							

AMOUNT	ANV. DATE	EXP. DATE	BILL CYC.	S/C	DISTRICT	NEXT BILL	MISC. DATA	U of M	ACTUAL UNITS

ASSIGNMENT SERIAL NO.	ASG.	TYPE	ST.	CTY.	FUND SYMBOL	ACRES/UNITS	RATE

AMOUNT	ANV. DATE	EXP. DATE	BILL CYC.	S/C	DISTRICT	NEXT BILL	MISC. DATA	U of M	ACTUAL UNITS

APPLY REMITTANCE			
ACTION	FUND SYMBOL	CTY.	AMOUNT
FILING FEE			
RENTAL			
UNEARNED			
REFUND			
TOTAL			
AMOUNT DUE			

Remarks:

BY: \_\_\_\_\_ DATE: \_\_\_\_\_

Lease in Escrow?  
 KGS?  
 Auto Escalates?  
 Auto Renew?

Of Interest?  
 Operating Rights?  
 Operator  
 Bond Filed?

**FOR MMS USE ONLY**

BILLEE	FOREST REFUGE
NUMBER	
OCS SECTION	
CODE	



**NOTICE!!**

**These documents have been scanned!**

**Do not place un-scanned documents beneath this notice!**

**Do not remove this notice from this file!**

GPO Jacket No. 560-102  
Print Order 61540  
Rise Business Services, LLC  
Job=AZ15 7/3/2019



Box Number= AZ15140



Claim Begin-End: AMC352161-AMC352176

**2 Correspondence**



AZ15140-7

AMC351599-AMC352455

**NO  
DOCUMENTS  
FOUND**

NO DOCUMENTS FOUND  
NO DOCUMENTS FOUND



**NOTICE!!**

**These documents have been scanned!**

**Do not place un-scanned documents beneath this notice!**

**Do not remove this notice from this file!**

GPO Jacket No. 560-102  
Print Order 61540  
Rise Business Services, LLC  
Job=AZ15 7/3/2019



Box Number= AZ15140



Claim Begin-End: AMC352161-AMC352176

**3 Transfers**



AZ15140-7

AMC351599-AMC352455



Amc 342788  
Amc 316095  
33845  
352161  
335144  
352300  
337099

**W. Scott Donaldson**  
**Attorney-at-Law**



6868 North 7<sup>th</sup> Avenue, Suite 204  
Phoenix, Arizona 85013-1150  
Telephone: (602) 242-9762

E-Mail: [scottdon@qwest.net](mailto:scottdon@qwest.net)  
Fax: (602) 242-9763  
Website: [www.donaldsonlaw.net](http://www.donaldsonlaw.net)

25 January 2007

Ms. Amy Bunda  
Group Administrator, Lands/Minerals Adjudication and Withdrawals  
Arizona State Office  
Bureau of Land Management  
One North Central Avenue, Suite 800  
Phoenix, Arizona 85004

2007 JAN 31 A 8:14  
LAND MANAGEMENT

**Re: Notice of Transfer of Interest**

Ms. Bunda:

I represent Redhawk Resources, Inc., and Redhawk Copper, Inc. in the transfer of Unpatented Mining Claims.

The Mining Claims on the enclosed Deeds to Unpatented Mining Claims have been transferred to Redhawk Copper, Inc. Please so note in your files and change the mailing address of these claims to Redhawk Copper, Inc., in care of this office.

Also enclosed is our check payable to the Bureau of Land Management in the amount of \$825, representing a \$5 service charge for each mining claim.

Please let me know if you need further information.

Very truly yours,

W. Scott Donaldson

Enclosures



OFFICIAL RECORDS OF  
PINAL COUNTY RECORDER  
LAURA DEAN-LYTLLE

When Recorded Mail To:

DATE/TIME: 10/24/05 1254  
FEE: \$14.00  
PAGES: 6  
FEE NUMBER: 2005-144875

**DEED TO UNPATENTED MINING CLAIMS**

FOR VALUABLE CONSIDERATION, the sufficiency and receipt of which is hereby acknowledged, AMT (USA) Inc., an Arizona corporation, does hereby forever quit claim, sell, transfer and convey all its right, title and interest in the unpatented mining claims described on Exhibit A, attached hereto and incorporated herein by reference, to Redhawk Resources, Inc., an Arizona corporation.

IN WITNESS WHEREOF, AMT (USA) Inc. has executed this instrument as of this 12 day of October, 2005.

AMT (USA) Inc.

[Signature]  
By: DORA SANTTSCHI  
Its: SECRETARY-TREASURER

**PROVINCE OF QUÉBEC**

District of Montreal

On this 17<sup>th</sup> day of October 2005, before me, a Commission of Oath within and for said judicial district, personally appeared Mrs Dora Santtschi and known to me to be the person described in and who executed the same as her free act and deed.

IN WITNESS WHEREOF, I hereunder to set my hand and official seal

My commission expires: November 29, 2007.

[Signature]  
Commissioner of Oath  
for the districts of Montreal and Joliette



ENTERED INTO COMPUTER

4/23/07 aib



EXHIBIT A

PINAL COUNTY

<u>Claim Name</u>	<u>Book</u>	<u>Page</u>	<u>Instrument #</u>	<u>BLM (AMC) #</u>
Albatross No. 1	1758	856		316126
Albatross No. 17	1758	864		316134
Albatross No. 2	1758	857		316127
Albatross No. 3	1758	858		316128
Albatross No. 4	1758	859		316129
Albatross No. 5	1758	860		316130
Albatross No. 6	1758	861		316131
Albatross No. 7	1758	862		316132
Albatross No. 8	1758	863		316133
American Eagle	49	526		33893
Angusto Lode	160	78		33894
Aurora	49	92		33895
Buzzard No. 1	1758	849		316119
Buzzard No. 2	1758	850		316120
Buzzard No. 3	1758	851		316121
Buzzard No. 4	1758	852		316122
Buzzard No. 5	1758	853		316123
Buzzard No. 6	1758	854		316124
Buzzard No. 7	1758	855		316125
Buzzard No. 8			1999-014301	352176
C.C. 11			1995-024731	335184
C.C. 12	1758	828		316098
C.C. 8			1995-024729	335182
C.C. 9			1991-024730	335183
Camino Lode	160	77		33904
Center Star	1758	825		316095
Clark No. 1	1758	842		316112
Copper Cliff	49	533		33951
Copper Reef No. 2	1758	843		316113
Copper Reef No. 3	1758	844		316114
Copper Reef No. 4	1758	845		316115
Copper Reef No. 5	377	345		33955
Copper Ridge	49	534		33956
Copper Trail # 1	744	289		33957

**PINAL COUNTY**

<u>Claim Name</u>	<u>Book</u>	<u>Page</u>	<u>Instrument #</u>	<u>BLM (AMC) #</u>
Copper Trail # 2	368	296		33958
Copper Trail # 3	368	297		33959
Copper Trail # 4	744	290		33960
Crow 1			1995-024676	335144
Crow 10			1995-024685	335153
Crow 11			1995-024686	335154
Crow 12			1995-024687	335155
Crow 13			1995-024688	335156
Crow 14			1995-024689	335157
Crow 15			1995-024690	335158
Crow 16			1995-024691	335159
Crow 17			1995-024692	335160
Crow 2			1995-024677	335145
Crow 20			1995-024693	335161
Crow 21			1995-024694	335162
Crow 22			1995-024695	335163
Crow 23			1995-024696	335164
Crow 24			1995-024712	335165
Crow 25			1995-024713	335166
Crow 26			1995-024714	335167
Crow 3			1995-024678	335146
Crow 4			1995-024679	335147
Crow 5			1995-024680	335148
Crow 6			1995-024681	335149
Crow 7			1995-024682	335150
Crow 8			1995-024683	335151
Crow 9			1995-024684	335152
Fraction	56	197		33961
Granite Hill	24	582		33873
Hercules	1758	840		316110
H-N Fraction 1	1758	841		316111
Jay Bird	1758	839		316109
Jupiter	49	97		33964
Kimbro	22	562		33965
Kimbro Eastern	24	48		33966
Lone Trail	1758	838		316108
Mars	49	96		33968





**PINAL COUNTY**

<u>Claim Name</u>	<u>Book</u>	<u>Page</u>	<u>Instrument #</u>	<u>BLM (AMC) #</u>
Mary #1	1758	830		316100
Middle March	1758	837		316107
Minnesota	1758	836		316106
Morningside	1758	835		316105
Navajo No. 7	1758	826		316096
Navajo No. 8	1758	827		316097
North Star	56	198		33986
North Star No. 1	1758	846		316116
North Star No. 2	1758	847		316117
North Star No. 3	1758	848		316118
NS #1			1999-024441	352301
Paloma	1758	833		316103
Paloma Fraction	1758	834		316104
Parrot 1			1999-014289	352164
Parrot 10			1999-014298	352173
Parrot 11			1999-014299	352174
Parrot 12			1999-014300	352175
Parrot 2			1999-014290	352165
Parrot 3			1999-014291	352166
Parrot 4			1999-014292	352167
Parrot 5			1999-014293	352168
Parrot 6			1999-014294	352169
Parrot 7			1999-014295	352170
Parrot 8			1999-014296	352171
Parrot 9			1999-014297	352172
PF			1999-024440	352300
Redondo	1758	832		316102
Siskon 65			1995-024721	335174
Siskon 66			1995-024722	335175
Siskon 67			1995-024723	335176
Siskon 68			1995-024724	335177
Siskon 69			1995-024725	335178
Siskon 70			1995-024726	335179
Siskon 71			1995-024727	335180
Siskon 72			1995-024728	335181
Siskon No. 34	452	268		34022
Siskon No. 35	452	269		34023



**PINAL COUNTY**

<b><u>Claim Name</u></b>	<b><u>Book</u></b>	<b><u>Page</u></b>	<b><u>Instrument #</u></b>	<b><u>BLM (AMC) #</u></b>
Siskon No. 36	452	270		34024
Siskon No. 37	452	271		34025
Siskon No. 38	452	272		34026
Siskon No. 39	452	273		34027
Siskon No. 40	1758	865		316135
Siskon No. 41	452	275		34029
Siskon No. 42	1758	866		316136
Siskon No. 44	1758	867		316137
Siskon No. 46			1995-024715	335168
Siskon No. 48			1995-024716	335169
Siskon No. 51			1995-024717	335170
Siskon No. 52	452	286		34036
Siskon No. 53	1758	868		316138
Siskon No. 54	516	355		34038
Siskon No. 55	516	356		34039
Siskon No. 56	1758	869		316139
Siskon No. 57	1758	870		316140
Siskon No. 58	1758	871		316141
Siskon No. 59			1995-024718	335171
Siskon No. 60			1995-024719	335172
Siskon No. 64			1995-024720	335173
Siskon No. 82	528	753		34066
Siskon No. 83	1758	872		316142
Siskon No. 84	1758	873		316143
Siskon No. 85	1758	874		316144
Siskon No. 87	1758	875		316145
Siskon No. 88	528	758		34071
Swallow 1			1995-035923	337099
Swallow 2			1995-035924	337100
Swallow 3			1995-035925	337101
Swallow 4			1995-035926	337102
Swallow 5			1995-035927	337103
Swallow 6			1995-035928	337104
Swallow 7			1995-035929	337105
Velasquez	24	409		34072
Velasquez Fraction	297	430		34073
Velasquez Wedge	24	583		34074

3A



PINAL COUNTY

<u>Claim Name</u>	<u>Book</u>	<u>Page</u>	<u>Instrument #</u>	<u>BLM (AMC) #</u>
Venus	49	95		34075
Whippoorwill	1758	831		316101
Wren 1			1999-014283	352161
Wren 2			1999-014284	352162
Wren 3			1999-014285	352163
Hawk #1			1996-039136	342788
Hawk #10			1996-039145	342797
Hawk #11			1996-039146	342798
Hawk #12			1996-039147	342799
Hawk #13			1996-039148	342800
Hawk #14			1996-039149	342801
Hawk #15			1996-039150	342802
Hawk #2			1996-039137	342789
Hawk #3			1996-039138	342790
Hawk #4			1996-039139	342791
Hawk #5			1996-039140	342792
Hawk #6			1996-039141	342793
Hawk #7			1996-039142	342794
Hawk #8			1996-039143	342795
Hawk #9			1996-039144	342796

M:\Wp\Pothier\AMTInternationalMiningCorp(7939)\2005\Général(01)\Sale to Redhawk  
(CopperCreekProperty)(18)\Deed to Unpatented Mining Claims 2.doc





OFFICIAL RECORDS OF  
PINAL COUNTY RECORDER  
LAURA DEAN-LYTLE

When Recorded Mail To:

W. Scott Donaldson, Esq.  
6868 North 7th Avenue, Suite 204  
Phoenix, AZ 85013-1150

DATE/TIME: 12/18/06 1413  
FEE: \$15.00  
PAGES: 6  
FEE NUMBER: 2006-172240

DEED TO UNPATENTED MINING CLAIMS

FOR VALUABLE CONSIDERATION, the sufficiency and receipt of which is hereby acknowledged, Redhawk Resources, Inc., a British Columbia, Canada, corporation registered to do business in the State of Arizona, does hereby forever quit claim, sell, transfer and convey all its right, title and interest in the unpatented mining claims described on Exhibit A, attached hereto and incorporated herein by reference, to Redhawk Copper, Inc., an Arizona corporation.

IN WITNESS WHEREOF, Redhawk Resources, Inc., has executed this instrument as of this 11<sup>th</sup> day of DECEMBER, 2006.

Redhawk Resources, Inc.

Bruce M. Briggs

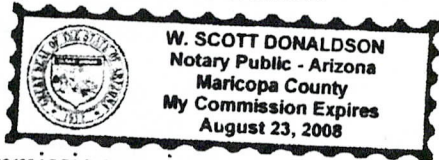
By: Bruce M. Briggs  
Its: President

2007 JAN 31 A 8:14  
LAND RECORDS DEPARTMENT

STATE OF ARIZONA )  
  ) ss.  
County of Pima                     )

This instrument was acknowledged before me this 11<sup>th</sup> day of DECEMBER, 2006, by Bruce M. Briggs, as President of Redhawk Resources, Inc.

IN WITNESS WHEREOF, I have hereunto set my hand and affixed my notarial seal the day and year first above written.



W. Scott Donaldson  
Notary Public

My commission expires: \_\_\_\_\_

EXEMPT UNDER A.R.S. § 11-1134(A)(6)

1991-017919  
ENTERED INTO COMPUTER  
5/10/07 AB



EXHIBIT A

PINAL COUNTY

<u>Claim Name</u>	<u>Book</u>	<u>Page</u>	<u>Instrument #</u>	<u>BLM (AMC) #</u>
Albatross No. 1	1758	856		316126
Albatross No. 17	1758	864		316134
Albatross No. 2	1758	857		316127
Albatross No. 3	1758	858		316128
Albatross No. 4	1758	859		316129
Albatross No. 5	1758	860		316130
Albatross No. 6	1758	861		316131
Albatross No. 7	1758	862		316132
Albatross No. 8	1758	863		316133
American Eagle	49	526		33893
Angusto Lode	160	78		33894
Aurora	49	92		33895
Buzzard No. 1	1758	849		316119
Buzzard No. 2	1758	850		316120
Buzzard No. 3	1758	851		316121
Buzzard No. 4	1758	852		316122
Buzzard No. 5	1758	853		316123
Buzzard No. 6	1758	854		316124
Buzzard No. 7	1758	855		316125
Buzzard No. 8			1999-014301	352176
C.C. 11			1995-024731	335184
C.C. 12	1758	828		316098
C.C. 8			1995-024729	335182
C.C. 9			1991-024730	335183
Camino Lode	160	77		33904
Center Star	1758	825		316095
Clark No. 1	1758	842		316112
Copper Cliff	49	533		33951
Copper Reef No. 2	1758	843		316113
Copper Reef No. 3	1758	844		316114
Copper Reef No. 4	1758	845		316115
Copper Reef No. 5	377	345		33955
Copper Ridge	49	534		33956
Copper Trail # 1	744	289		33957

2007 JAN 31 A 8:14

BUREAU OF LAND MANAGEMENT

**PINAL COUNTY**

<u>Claim Name</u>	<u>Book</u>	<u>Page</u>	<u>Instrument #</u>	<u>BLM (AMC) #</u>
Copper Trail # 2	368	296		33958
Copper Trail # 3	368	297		33959
Copper Trail # 4	744	290		33960
Crow 1			1995-024676	335144
Crow 10			1995-024685	335153
Crow 11			1995-024686	335154
Crow 12			1995-024687	335155
Crow 13			1995-024688	335156
Crow 14			1995-024689	335157
Crow 15			1995-024690	335158
Crow 16			1995-024691	335159
Crow 17			1995-024692	335160
Crow 2			1995-024677	335145
Crow 20			1995-024693	335161
Crow 21			1995-024694	335162
Crow 22			1995-024695	335163
Crow 23			1995-024696	335164
Crow 24			1995-024712	335165
Crow 25			1995-024713	335166
Crow 26			1995-024714	335167
Crow 3			1995-024678	335146
Crow 4			1995-024679	335147
Crow 5			1995-024680	335148
Crow 6			1995-024681	335149
Crow 7			1995-024682	335150
Crow 8			1995-024683	335151
Crow 9			1995-024684	335152
Fraction	56	197		33961
Granite Hill	24	582		33873
Hercules	1758	840		316110 ✓
H-N Fraction 1	1758	841		316111 ✓
Jay Bird	1758	839		316109 ✓
Jupiter	49	97		33964
Kimbrow	22	562		33965
Kimbrow Eastern	24	48		33966
Lone Trail	1758	838		316108 ✓
Mars	49	96		33968

2001 JAN 31 A 8:14

LAND MANAGEMENT



**PINAL COUNTY**

<b><u>Claim Name</u></b>	<b><u>Book</u></b>	<b><u>Page</u></b>	<b><u>Instrument #</u></b>	<b><u>BLM (AMC) #</u></b>
Mary #1	1758	830		316100 ✓
Middle March	1758	837		316107 ✓
Minnesota	1758	836		316106 ✓
Morningside	1758	835		316105 ✓
Navajo No. 7	1758	826		316096 ✓
Navajo No. 8	1758	827		316097 ✓
North Star	56	198		33986
North Star No. 1	1758	846		316116 ✓
North Star No. 2	1758	847		316117 ✓
North Star No. 3	1758	848		316118 ✓
NS #1			1999-024441	352301
Paloma	1758	833		316103 ✓
Paloma Fraction	1758	834		316104 ✓
Parrot 1			1999-014289	352164
Parrot 10			1999-014298	352173
Parrot 11			1999-014299	352174
Parrot 12			1999-014300	352175
Parrot 2			1999-014290	352165
Parrot 3			1999-014291	352166
Parrot 4			1999-014292	352167
Parrot 5			1999-014293	352168
Parrot 6			1999-014294	352169
Parrot 7			1999-014295	352170
Parrot 8			1999-014296	352171
Parrot 9			1999-014297	352172
PF			1999-024440	352300
Redondo	1758	832		316102 ✓
Siskon 65			1995-024721	335174
Siskon 66			1995-024722	335175
Siskon 67			1995-024723	335176
Siskon 68			1995-024724	335177
Siskon 69			1995-024725	335178
Siskon 70			1995-024726	335179
Siskon 71			1995-024727	335180
Siskon 72			1995-024728	335181
Siskon No. 34	452	268		34022
Siskon No. 35	452	269		34023

2007 JAN 31 A 8:14

LAND MANAGEMENT

**PINAL COUNTY**

<b><u>Claim Name</u></b>	<b><u>Book</u></b>	<b><u>Page</u></b>	<b><u>Instrument #</u></b>	<b><u>BLM (AMC) #</u></b>
Siskon No. 36	452	270		34024
Siskon No. 37	452	271		34025
Siskon No. 38	452	272		34026
Siskon No. 39	452	273		34027
Siskon No. 40	1758	865		316135 ✓
Siskon No. 41	452	275		34029
Siskon No. 42	1758	866		316136 ✓
Siskon No. 44	1758	867		316137 ✓
Siskon No. 46			1995-024715	335168
Siskon No. 48			1995-024716	335169
Siskon No. 51			1995-024717	335170
Siskon No. 52	452	286		34036
Siskon No. 53	1758	868		316138 ✓
Siskon No. 54	516	355		34038
Siskon No. 55	516	356		34039
Siskon No. 56	1758	869		316139 ✓
Siskon No. 57	1758	870		316140 ✓
Siskon No. 58	1758	871		316141 ✓
Siskon No. 59			1995-024718	335171
Siskon No. 60			1995-024719	335172
Siskon No. 64			1995-024720	335173
Siskon No. 82	528	753		34066
Siskon No. 83	1758	872		316142 ✓
Siskon No. 84	1758	873		316143 ✓
Siskon No. 85	1758	874		316144 ✓
Siskon No. 87	1758	875		316145 ✓
Siskon No. 88	528	758		34071
Swallow 1			1995-035923	337099
Swallow 2			1995-035924	337100
Swallow 3			1995-035925	337101
Swallow 4			1995-035926	337102
Swallow 5			1995-035927	337103
Swallow 6			1995-035928	337104
Swallow 7			1995-035929	337105
Velasquez	24	409		34072
Velasquez Fraction	297	430		34073
Velasquez Wedge	24	583		34074



**PINAL COUNTY**

<b><u>Claim Name</u></b>	<b><u>Book</u></b>	<b><u>Page</u></b>	<b><u>Instrument #</u></b>	<b><u>BLM (AMC) #</u></b>
Venus	49	95		34075
Whippoorwill	1758	831		316101 ✓
Wren 1			1999-014283	352161
Wren 2			1999-014284	352162
Wren 3			1999-014285	352163
Hawk #1			1996-039136	342788
Hawk #10			1996-039145	342797
Hawk #11			1996-039146	342798
Hawk #12			1996-039147	342799
Hawk #13			1996-039148	342800
Hawk #14			1996-039149	342801
Hawk #15			1996-039150	342802
Hawk #2			1996-039137	342789
Hawk #3			1996-039138	342790
Hawk #4			1996-039139	342791
Hawk #5			1996-039140	342792
Hawk #6			1996-039141	342793
Hawk #7			1996-039142	342794
Hawk #8			1996-039143	342795
Hawk #9			1996-039144	342796

2007 JAN 31 A 8:13

LAND MANAGEMENT

**W. Scott Donaldson**  
Attorney-at-Law



6868 North 7<sup>th</sup> Avenue, Suite 204  
Phoenix, Arizona 85013-1150  
Telephone: (602) 242-9762

E-Mail: [scottton@qwest.net](mailto:scottton@qwest.net)  
Fax: (602) 242-9763  
Website: [www.donaldsonlaw.net](http://www.donaldsonlaw.net)

1 February 2007

Ms. Amy Bunda  
Group Administrator, Lands/Minerals Adjudication and Withdrawals  
Arizona State Office  
Bureau of Land Management  
One North Central Avenue, Suite 800  
Phoenix, Arizona 85004


*AMC-316126*  
**Re: Notice of Transfer of Interest to Redhawk Copper, Inc.**

Ms. Bunda:

I represent Redhawk Resources, Inc., and Redhawk Copper, Inc. in the transfer of Unpatented Mining Claims.

On January 25, 2007, this office forwarded a Notice of Transfer of Interest on 165 Unpatented Mining Claims to Redhawk Copper, Inc., along with a check representing a \$5 service charge for each claim. Your office has notified us of our short payment; and we are, therefore, remitting our check payable to the Bureau of Land Management in the amount of \$825 representing the balance due, for a total of \$10 for each of the 165 claims. *Rept. (1431956)*

Please accept our apology for the inconvenience to your office, and let me know if you need anything further.

Very truly yours,  
  
W. Scott Donaldson

Enclosure

RECEIVED  
BLM. AZ STATE OFFICE  
2007 FEB -6 A 9:23  
PHOENIX, ARIZONA



**United States Department of the Interior**  
**Bureau of Land Management**  
 BUSINESS & SUPPORT SVCS DIV  
 ONE N CENTRAL AVE SUITE 800  
 PHOENIX, AZ 85004 -4427  
 Phone: (602) 417-9200

Receipt

No: 1431956

<b>Transaction #:</b> 1479628	
<b>Date of Transaction:</b> 02/01/2007	
<b>CUSTOMER:</b>	SCOTT DONALDSON 6868 N 7TH AVE #204 PHOENIX,AZ 85013

LINE #	QTY	DESCRIPTION	REMARKS	UNIT PRICE	TOTAL
1	1.00	LOCATABLE MINERALS / MINING CLAIMS-NOT NEW-UNADJUD,ONE AUTH NO. ONLY / MINING CLAIM MONEY RECEIVED (455) CASES: AMC316126/\$825.00	TRF(165)	- n/a -	825.00
<b>TOTAL:</b>					<b>\$825.00</b>

PAYMENT INFORMATION					
1	AMOUNT:	\$825.00	POSTMARKED:	01/29/2007	
	TYPE:	CHECK	RECEIVED:	01/31/2007	
	CHECK NO:	333			
	NAME:	W SCOTT DONALDSON, ATTORNEY 6868 N 7TH AVE #204 PHOENIX AZ 85013			

REMARKS
SHORT PAID BY \$825.00. FEES ARE \$10.00.

This receipt was generated by the automated BLM Collections and Billing System and is a paper representation of a portion of the official electronic record contained therein.

**United States Department of the Interior**  
**Bureau of Land Management**  
 BUSINESS & SUPPORT SVCS DIV  
 ONE N CENTRAL AVE SUITE 800  
 PHOENIX, AZ 85004 -4427  
 Phone: (602) 417-9200

Receipt

No: 1434914

<b>Transaction #:</b> 1482618	
<b>Date of Transaction:</b> 02/07/2007	
<b>CUSTOMER:</b>	SCOTT DONALDSON 6868 N 7TH AVE #204 PHOENIX,AZ 85013

LINE #	QTY	DESCRIPTION	REMARKS	UNIT PRICE	TOTAL
1	1.00	LOCATABLE MINERALS / MINING CLAIMS-NOT NEW-UNADJUD,ONE AUTH NO. ONLY / MINING CLAIM MONEY RECEIVED (455) <b>CASES: AMC316126/\$825.00</b>	TRF (165)	- n/a -	825.00
<b>TOTAL:</b>					<b>\$825.00</b>


PAYMENT INFORMATION					
1	AMOUNT:	\$825.00	POSTMARKED:	02/03/2007	
	TYPE:	CHECK	RECEIVED:	02/06/2007	
	CHECK NO:	336			
	NAME:	W SCOTT DONALDSON, ATTORNEY 6868 N 7TH AVE #204 PHOENIX AZ 85013			

<b>REMARKS</b>
REF:RECEIPT-1431956.

This receipt was generated by the automated BLM Collections and Billing System and is a paper representation of a portion of the official electronic record contained therein.



**W. Scott Donaldson**  
Attorney-at-Law



6868 North 7<sup>th</sup> Avenue, Suite 204  
Phoenix, Arizona 85013-1150  
Telephone: (602) 242-9762

E-Mail: [scotttdon@qwest.net](mailto:scotttdon@qwest.net)  
Fax: (602) 242-9763  
Website: [www.donaldsonlaw.net](http://www.donaldsonlaw.net)

24 April 2007

Ms. Amy Bunda  
Group Administrator, Lands/Minerals Adjudication and Withdrawals  
Arizona State Office  
Bureau of Land Management  
One North Central Avenue, Suite 800  
Phoenix, Arizona 85004

**Re: Notice of Transfer of Interest to Redhawk Copper, Inc.**

Ms. Bunda:

Enclosed is our check in the amount of \$1,650 for the filing fee on the transfer of 165 unpatented mining claims which you are currently processing from AMT (USA) Inc. to Redhawk Resources, Inc., to Redhawk Copper, Inc. We previously remitted the amount of \$1,650 and have been informed a like amount is still due to complete the transfer.

Please accept our apology for the inconvenience to your office, and let me know if you need anything further.

Very truly yours,

W. Scott Donaldson

1431956  
1434914

AMC-316124

Enclosure

RECEIVED  
B.L.M. ARIZONA STATE OFFICE  
2007 APR 27 A 7:54  
PHOENIX, ARIZONA

**United States Department of the Interior**  
**Bureau of Land Management**  
 BUSINESS & SUPPORT SVCS DIV  
 ONE N CENTRAL AVE SUITE 800  
 PHOENIX, AZ 85004 -4427  
 Phone: (602) 417-9200

Receipt

No: 1482426

<b>Transaction #:</b> 1532148	
<b>Date of Transaction:</b> 04/30/2007	
<b>CUSTOMER:</b>	SCOTT DONALDSON 6868 N 7TH AVE #204 PHOENIX,AZ 85013

LINE #	QTY	DESCRIPTION	REMARKS	UNIT PRICE	TOTAL
1	1.00	LOCATABLE MINERALS / MINING CLAIMS-NOT NEW-UNADJUD,ONE AUTH NO. ONLY / MINING CLAIM MONEY RECEIVED (455) CASES: AMC316126/\$1650.00	TRF (165)	- n/a -	1650.00
<b>TOTAL:</b>					<b>\$1,650.00</b>

PAYMENT INFORMATION					
1	AMOUNT:	\$1,650.00	POSTMARKED:	4/25/07 0:00	
	TYPE:	CHECK	RECEIVED:	04/27/2007	
	CHECK NO:	364			
	NAME:	W SCOTT DONALDSON, ATTORNEY 6868 N 7TH AVE #204 PHOENIX AZ 85013			

<b>REMARKS</b>	
REF:RECEIPT-1431956 & 1434914.	

This receipt was generated by the automated BLM Collections and Billing System and is a paper representation of a portion of the official electronic record contained therein.



**NOTICE!!**

**These documents have been scanned!**

**Do not place un-scanned documents beneath this notice!**

**Do not remove this notice from this file!**

GPO Jacket No. 560-102  
Print Order 61540  
Rise Business Services, LLC  
Job=AZ15 7/3/2019



Box Number= AZ15140



Claim Begin-End: AMC352161-AMC352176

**4 Annual Filings**



AZ15140-7

AMC351599-AMC352455

33845  
78902  
316095

R. J. Sandberg  
Copper Creek Project LLC  
Redhawk Copper, Inc.  
130 N. Redington Rd.  
San Manuel, AZ 85631

335144  
337099  
342788  
349069

August 24, 2018

352161  
352300  
371132  
373192  
408290

U.S. Department of the Interior  
Bureau of Land Management  
Arizona State Office  
222 North Central Ave  
Phoenix, AZ 85004-2203

Re: 2019 Mining Claim Maintenance Fees

To Whom it may concern:


Section 10101 of the Act of August 10, 1993 (Pub.L. 103-6, 107 Stat. 312) and amended June 30, 2004 requires the annual payment of a \$155.00 maintenance fee in order to hold and maintain an unpatented mining claim, mill site, or tunnel site.

Enclosed you will find our check (check # 2095) in the amount of Forty Nine Thousand Seven Hundred Fifty Five dollars (\$49,755.00) as payment of the maintenance fees for 321 unpatented mining claims (Albatross, et. al Claims) located in Pinal County, Arizona more particularly described on the attached Exhibit "A" (7 pages).

These maintenance fees are being paid by and on behalf of the owner, Copper Creek Project, LLC. for subsequent assessment year beginning September 1, 2018.

Please date stamp and return to Redhawk Copper, Inc. at the above address. If you have any questions concerning this filing please call me at (520) 609-3815.


Sincerely,

  
R. J. Sandberg  
President Redhawk Copper, Inc.  
Manager Copper Creek Project, LLC

PHOENIX, ARIZONA

2018 AUG 24 A 9 14

RECEIVED  
BLM AZ STATE OFFICE

NO. OF CLAIMS 321  
AMOUNT \$49,755  
RECEIPT NO. 4243409  
INIT. 

\*\* BLM-ASO\*\*

ENTERED  
AUG 27 2018  
BY: Ram



EXHIBIT A

Claim Name	Owner of Record	BLM AMC		G&SR BM		Section	
		Serial #		Twn	Rng		
Granite Hill	Copper Creek Project,LLC	AMC 33873	←	8S	18E	11 SW1/4	1
American Eagle	Copper Creek Project,LLC	AMC 33893	↘	8S	18E	11 SE1/4	2
Angusto Lode	Copper Creek Project,LLC	AMC 33894		8S	18E	10 SE1/4	3
Aurora	Copper Creek Project,LLC	AMC 33895	↘	8S	18E	11 SW1/4	4
Camino Lode	Copper Creek Project,LLC	AMC 33904	←	8S	18E	10 SE1/4	5
Copper Cliff	Copper Creek Project,LLC	AMC 33951	←	8S	18E	11 NE1/4	6
Copper Reef No. 5	Copper Creek Project,LLC	AMC 33955	↘	8S	18E	14 NW1/4	7
Copper Ridge	Copper Creek Project,LLC	AMC 33956		8S	18E	11 SE1/4	8
Copper Trail # 1	Copper Creek Project,LLC	AMC 33957		8S	18E	11 SE1/4	9
Copper Trail # 2	Copper Creek Project,LLC	AMC 33958		8S	18E	11 SE1/4	10
Copper Trail # 3	Copper Creek Project,LLC	AMC 33959		8S	18E	11 SE1/4	11
Copper Trail # 4	Copper Creek Project,LLC	AMC 33960		8S	18E	11 SE1/4	12
Fraction	Copper Creek Project,LLC	AMC 33961	↘	8S	18E	11 SE1/4	13
Jupiter	Copper Creek Project,LLC	AMC 33964	↘	8S	18E	14 NE1/4	14
Kimbro	Copper Creek Project,LLC	AMC 33965		8S	18E	11 NW1/4	15
Kimbro Eastern	Copper Creek Project,LLC	AMC 33966	↘	8S	18E	11 NW1/4	16
Mars	Copper Creek Project,LLC	AMC 33968	←	8S	18E	14 NE1/4	17
North Star	Copper Creek Project,LLC	AMC 33986	←	8S	18E	11 SW1/4	18
Siskon No. 34	Copper Creek Project,LLC	AMC 34022	↘	8S	18E	10 SE1/4	19
Siskon No. 35	Copper Creek Project,LLC	AMC 34023		8S	18E	10 SE1/4	20
Siskon No. 36	Copper Creek Project,LLC	AMC 34024		8S	18E	11 SW1/4	21
Siskon No. 37	Copper Creek Project,LLC	AMC 34025		8S	18E	10 SE1/4	22
Siskon No. 38	Copper Creek Project,LLC	AMC 34026		8S	18E	15 NE1/4	23
Siskon No. 39	Copper Creek Project,LLC	AMC 34027	↘	8S	18E	14 NW1/4	24
Siskon No. 41	Copper Creek Project,LLC	AMC 34029	↘	8S	18E	14 NW1/4	25
Siskon No. 52	Copper Creek Project,LLC	AMC 34036	←	8S	18E	14 NW1/4	26
Siskon No. 54	Copper Creek Project,LLC	AMC 34038	↘	8S	18E	10 SE1/4	27
Siskon No. 55	Copper Creek Project,LLC	AMC 34039	↘	8S	18E	10 SE1/4	28
Siskon No. 82	Copper Creek Project,LLC	AMC 34066	←	8S	18E	14 NW1/4	29
Siskon No. 88	Copper Creek Project,LLC	AMC 34071	↘	8S	18E	14 NW1/4	30
Velasquez	Copper Creek Project,LLC	AMC 34072		8S	18E	11 SW1/4	31
Velasquez Fraction	Copper Creek Project,LLC	AMC 34073		8S	18E	11 NW1/4	32
Velasquez Wedge	Copper Creek Project,LLC	AMC 34074		8S	18E	11 SW1/4	33
Venus	Copper Creek Project,LLC	AMC 34075	↘	8S	18E	10 SE1/4	34
Zella A	Copper Creek Project,LLC	AMC 79732	←	8S	18E	3 SE1/4	35
Center Star	Copper Creek Project,LLC	AMC 316095	↘	8S	18E	11, 12, 1, 2	36
Navajo No. 7	Copper Creek Project,LLC	AMC 316096		8S	18E	10 NW1/4	37
Navajo No. 8	Copper Creek Project,LLC	AMC 316097		8S	18E	10 SW1/4	38
C.C. 12	Copper Creek Project,LLC	AMC 316098	↘	8S	18E	10 NE1/4	39
Mary #1	Copper Creek Project,LLC	AMC 316100	↘	8S	18E	11 NW1/4	40
Whippoorwill	Copper Creek Project,LLC	AMC 316101		8S	18E	11 NE1/4	41
Redondo	Copper Creek Project,LLC	AMC 316102		8S	18E	11 NE1/4	42
Paloma	Copper Creek Project,LLC	AMC 316103		8S	18E	11 NW1/4	43
Paloma Fraction	Copper Creek Project,LLC	AMC 316104		8S	18E	11 NW1/4	44
Morningside	Copper Creek Project,LLC	AMC 316105		8S	18E	14 NW1/4	45
Minnesota	Copper Creek Project,LLC	AMC 316106		8S	18E	11 NW1/4	46
Middle Marsh	Copper Creek Project,LLC	AMC 316107		8S	18E	11 NE1/4	47
Lone Trail	Copper Creek Project,LLC	AMC 316108	←	8S	18E	11 NE1/4	48

RECEIVED  
 STATE OFFICE  
 AUG 21 2010  
 THE ARIZONA  
 DEPARTMENT OF  
 LAND AND WATER  
 RESOURCES

Jay Bird	Copper Creek Project,LLC	AMC 316109	8S	18E	11 NE1/4	49
Hercules	Copper Creek Project,LLC	AMC 316110	8S	18E	11 NE1/4	50
H-N Fraction 1	Copper Creek Project,LLC	AMC 316111	8S	18E	10 NE1/4	51
Clark No. 1	Copper Creek Project,LLC	AMC 316112	8S	18E	12 SW1/4	52
Copper Reef No. 2	Copper Creek Project,LLC	AMC 316113	8S	18E	14 NE1/4	53
Copper Reef No. 3	Copper Creek Project,LLC	AMC 316114	8S	18E	14 SW1/4	54
Copper Reef No. 4	Copper Creek Project,LLC	AMC 316115	8S	18E	14 NW1/4	55
North Star No. 1	Copper Creek Project,LLC	AMC 316116	8S	18E	14 SW1/4	56
North Star No. 2	Copper Creek Project,LLC	AMC 316117	8S	18E	14, 15	57
North Star No. 3	Copper Creek Project,LLC	AMC 316118	8S	18E	14, 15	58
Buzzard No. 1	Copper Creek Project,LLC	AMC 316119	8S	18E	11 NW1/4	59
Buzzard No. 2	Copper Creek Project,LLC	AMC 316120	8S	18E	11 NW1/4	60
Buzzard No. 3	Copper Creek Project,LLC	AMC 316121	8S	18E	11 NW1/4	61
Buzzard No. 4	Copper Creek Project,LLC	AMC 316122	8S	18E	11 NW1/4	62
Buzzard No. 5	Copper Creek Project,LLC	AMC 316123	8S	18E	11 NE1/4	63
Buzzard No. 6	Copper Creek Project,LLC	AMC 316124	8S	18E	11 NE1/4	64
Buzzard No. 7	Copper Creek Project,LLC	AMC 316125	8S	18E	11 NE1/4	65
Albatross No. 1	Copper Creek Project,LLC	AMC 316126	8S	18E	11,12	66
Albatross No. 2	Copper Creek Project,LLC	AMC 316127	8S	18E	12 SW1/4	67
Albatross No. 3	Copper Creek Project,LLC	AMC 316128	8S	18E	11, 12	68
Albatross No. 4	Copper Creek Project,LLC	AMC 316129	8S	18E	12 SW1/4	69
Albatross No. 5	Copper Creek Project,LLC	AMC 316130	8S	18E	11,12	70
Albatross No. 6	Copper Creek Project,LLC	AMC 316131	8S	18E	12 NW1/4	71
Albatross No. 7	Copper Creek Project,LLC	AMC 316132	8S	18E	11,12	72
Albatross No. 8	Copper Creek Project,LLC	AMC 316133	8S	18E	12 NW1/4	73
Albatross No. 17	Copper Creek Project,LLC	AMC 316134	8S	18E	11,12	74
Siskon No. 40	Copper Creek Project,LLC	AMC 316135	8S	18E	15 NE1/4	75
Siskon No. 42	Copper Creek Project,LLC	AMC 316136	8S	18E	14, 15	76
Siskon No. 44	Copper Creek Project,LLC	AMC 316137	8S	18E	14, 15	77
Siskon No. 53	Copper Creek Project,LLC	AMC 316138	8S	18E	10 SE1/4	78
Siskon No. 56	Copper Creek Project,LLC	AMC 316139	8S	18E	10 SE1/4	79
Siskon No. 57	Copper Creek Project,LLC	AMC 316140	8S	18E	15 NE1/4	80
Siskon No. 58	Copper Creek Project,LLC	AMC 316141	8S	18E	15 NE1/4	81
Siskon No. 83	Copper Creek Project,LLC	AMC 316142	8S	18E	14, 15	82
Siskon No. 84	Copper Creek Project,LLC	AMC 316143	8S	18E	14, 15	83
Siskon No. 85	Copper Creek Project,LLC	AMC 316144	8S	18E	14 SW1/4	84
Siskon No. 87	Copper Creek Project,LLC	AMC 316145	8S	18E	14 SW1/4	85
Crow 1	Copper Creek Project,LLC	AMC 335144	8S	18E	9 SE1/4	86
Crow 2	Copper Creek Project,LLC	AMC 335145	8S	18E	9 SE1/4	87
Crow 3	Copper Creek Project,LLC	AMC 335146	8S	18E	9 SE1/4	88
Crow 4	Copper Creek Project,LLC	AMC 335147	8S	18E	9 SE1/4	89
Crow 5	Copper Creek Project,LLC	AMC 335148	8S	18E	9 SE1/4	90
Crow 6	Copper Creek Project,LLC	AMC 335149	8S	18E	9 SE1/4	91
Crow 7	Copper Creek Project,LLC	AMC 335150	8S	18E	9 NE1/4	92
Crow 8	Copper Creek Project,LLC	AMC 335151	8S	18E	9 NE1/4	93
Crow 9	Copper Creek Project,LLC	AMC 335152	8S	18E	9 NE1/4	94
Crow 10	Copper Creek Project,LLC	AMC 335153	8S	18E	9 NE1/4	95
Crow 11	Copper Creek Project,LLC	AMC 335154	8S	18E	9 NE1/4	96
Crow 12	Copper Creek Project,LLC	AMC 335155	8S	18E	9 NE1/4	97
Crow 13	Copper Creek Project,LLC	AMC 335156	8S	18E	9, 4	98
Crow 14	Copper Creek Project,LLC	AMC 335157	8S	18E	9, 4	99
Crow 15	Copper Creek Project,LLC	AMC 335158	8S	18E	4 SE1/4	100

RECEIVED  
 STATE OFFICE  
 AUG 29 9 14  
 PHOENIX ARIZONA



Crow 16	Copper Creek Project,LLC	AMC 335159	7 8S	18E	4 SE1/4	101
Crow 17	Copper Creek Project,LLC	AMC 335160	8S	18E	9 SE1/4	102
Crow 20	Copper Creek Project,LLC	AMC 335161	8S	18E	10 SW1/4	103
Crow 21	Copper Creek Project,LLC	AMC 335162	8S	18E	10 SW1/4	104
Crow 22	Copper Creek Project,LLC	AMC 335163	8S	18E	10 NE1/4	105
Crow 23	Copper Creek Project,LLC	AMC 335164	8S	18E	10 NE1/4	106
Crow 24	Copper Creek Project,LLC	AMC 335165	8S	18E	10 NE1/4	107
Crow 25	Copper Creek Project,LLC	AMC 335166	8S	18E	3 SW1/4	108
Crow 26	Copper Creek Project,LLC	AMC 335167	8S	18E	3 SW1/4	109
Siskon No. 46	Copper Creek Project,LLC	AMC 335168	8S	18E	15 NE1/4	110
Siskon No. 48	Copper Creek Project,LLC	AMC 335169	8S	18E	15 SE1/4	111
Siskon No. 51	Copper Creek Project,LLC	AMC 335170	8S	18E	14 SW1/4	112
Siskon No. 59	Copper Creek Project,LLC	AMC 335171	8S	18E	15 NE1/4	113
Siskon No. 60	Copper Creek Project,LLC	AMC 335172	8S	18E	15 NE1/4	114
Siskon No. 64	Copper Creek Project,LLC	AMC 335173	8S	18E	10 SW1/4	115
Siskon 65	Copper Creek Project,LLC	AMC 335174	8S	18E	10 SW1/4	116
Siskon 66	Copper Creek Project,LLC	AMC 335175	8S	18E	10 SW1/4	117
Siskon 67	Copper Creek Project,LLC	AMC 335176	8S	18E	10 SW1/4	118
Siskon 68	Copper Creek Project,LLC	AMC 335177	8S	18E	10 SW1/4	119
Siskon 69	Copper Creek Project,LLC	AMC 335178	8S	18E	10 SW1/4	120
Siskon 70	Copper Creek Project,LLC	AMC 335179	8S	18E	10 SW1/4	121
Siskon 71	Copper Creek Project,LLC	AMC 335180	8S	18E	10 SW1/4	122
Siskon 72	Copper Creek Project,LLC	AMC 335181	8S	18E	15 NW1/4	123
C.C. 8	Copper Creek Project,LLC	AMC 335182	8S	18E	10 NW1/4	124
C.C. 9	Copper Creek Project,LLC	AMC 335183	8S	18E	10 NW1/4	125
C.C. 11	Copper Creek Project,LLC	AMC 335184	8S	18E	10 NW1/4	126
Swallow 1	Copper Creek Project,LLC	AMC 337099	7 8S	18E	9 SE1/4	127
Swallow 2	Copper Creek Project,LLC	AMC 337100	8S	18E	9 NW1/4	128
Swallow 3	Copper Creek Project,LLC	AMC 337101	8S	18E	9 NW1/4	129
Swallow 4	Copper Creek Project,LLC	AMC 337102	8S	18E	9 NE1/4	130
Swallow 5	Copper Creek Project,LLC	AMC 337103	8S	18E	9 NW1/4	131
Swallow 6	Copper Creek Project,LLC	AMC 337104	8S	18E	9 NE1/4	132
Swallow 7	Copper Creek Project,LLC	AMC 337105	8S	18E	9 NE1/4	133
Hawk #1	Copper Creek Project,LLC	AMC 342788	7 8S	18E	3 SE1/4	134
Hawk #2	Copper Creek Project,LLC	AMC 342789	8S	18E	3 SE1/4	135
Hawk #3	Copper Creek Project,LLC	AMC 342790	8S	18E	3 NE1/4	136
Hawk #4	Copper Creek Project,LLC	AMC 342791	8S	18E	3 NE1/4	137
Hawk #5	Copper Creek Project,LLC	AMC 342792	8S	18E	3 NE1/4	138
Hawk #6	Copper Creek Project,LLC	AMC 342793	8S	18E	3 NE1/4	139
Hawk #7	Copper Creek Project,LLC	AMC 342794	8S	18E	3 NE1/4	140
Hawk #8	Copper Creek Project,LLC	AMC 342795	8S	18E	3 SW1/4	141
Hawk #9	Copper Creek Project,LLC	AMC 342796	8S	18E	3 SW1/4	142
Hawk #10	Copper Creek Project,LLC	AMC 342797	8S	18E	3 SW1/4	143
Hawk #11	Copper Creek Project,LLC	AMC 342798	8S	18E	3 NW1/4	144
Hawk #12	Copper Creek Project,LLC	AMC 342799	8S	18E	3 NW1/4	145
Hawk #13	Copper Creek Project,LLC	AMC 342800	8S	18E	3 NW1/4	146
Hawk #14	Copper Creek Project,LLC	AMC 342801	8S	18E	4 NE1/4	147
Hawk #15	Copper Creek Project,LLC	AMC 342802	8S	18E	4 NE1/4	148
Chapo #1	Copper Creek Project,LLC	AMC 349078	8S	18E	14 SW1/4	149
Wren 1	Copper Creek Project,LLC	AMC 352161	7 8S	18E	15 NW1/4	150
Wren 2	Copper Creek Project,LLC	AMC 352162	8S	18E	15 NW1/4	151
Wren 3	Copper Creek Project,LLC	AMC 352163	8S	18E	15 NW1/4	152

RECEIVED  
 STATE OFFICE  
 AUG 24 9 14 AM '14  
 PHOENIX, ARIZONA

Parrot 1	Copper Creek Project,LLC	AMC 352164	7 8S	18E	1 NW1/4	153
Parrot 2	Copper Creek Project,LLC	AMC 352165	8S	18E	1 NW1/4	154
Parrot 3	Copper Creek Project,LLC	AMC 352166	8S	18E	1 NW1/4	155
Parrot 4	Copper Creek Project,LLC	AMC 352167	8S	18E	1 NW1/4	156
Parrot 5	Copper Creek Project,LLC	AMC 352168	8S	18E	1 NW1/4	157
Parrot 6	Copper Creek Project,LLC	AMC 352169	8S	18E	1 NW1/4	158
Parrot 7	Copper Creek Project,LLC	AMC 352170	8S	18E	1 SW1/4	159
Parrot 8	Copper Creek Project,LLC	AMC 352171	8S	18E	1 SW1/4	160
Parrot 9	Copper Creek Project,LLC	AMC 352172	8S	18E	1 SW1/4	161
Parrot 10	Copper Creek Project,LLC	AMC 352173	8S	18E	1 SW1/4	162
Parrot 11	Copper Creek Project,LLC	AMC 352174	8S	18E	1 SW1/4	163
Parrot 12	Copper Creek Project,LLC	AMC 352175	8S	18E	1 SW1/4	164
Buzzard No. 8	Copper Creek Project,LLC	AMC 352176	8S	18E	11 NE1/4	165
PF	Copper Creek Project,LLC	AMC 352300	7 8S	18E	11 NW1/4	166
NS #1	Copper Creek Project,LLC	AMC 352301	8S	18E	14 SW1/4	167
WREN-4	Copper Creek Project,LLC	AMC 371132	7 8S	18E	14 SE1/4	168
WREN-5	Copper Creek Project,LLC	AMC 371133	8S	18E	14 SE1/4	169
WREN-6	Copper Creek Project,LLC	AMC 371134	8S	18E	14 SE1/4	170
WREN-7	Copper Creek Project,LLC	AMC 371135	8S	18E	14 SE1/4	171
WREN-8	Copper Creek Project,LLC	AMC 371136	8S	18E	14 NE1/4	172
WREN-9	Copper Creek Project,LLC	AMC 371137	8S	18E	15 SE1/4	173
WREN-10	Copper Creek Project,LLC	AMC 371138	8S	18E	15 SE1/4	174
WREN-11	Copper Creek Project,LLC	AMC 371139	8S	18E	15 SE1/4	175
WREN-12	Copper Creek Project,LLC	AMC 371140	8S	18E	15 SE1/4	176
WREN-13	Copper Creek Project,LLC	AMC 371141	8S	18E	15 SE1/4	177
WREN-14	Copper Creek Project,LLC	AMC 371142	8S	18E	15 SE1/4	178
WREN-15	Copper Creek Project,LLC	AMC 371143	8S	18E	15 SE1/4	179
WREN-16	Copper Creek Project,LLC	AMC 371144	8S	18E	15 SE1/4	180
WREN-17	Copper Creek Project,LLC	AMC 371145	8S	18E	15 SW1/4	181
WREN-18	Copper Creek Project,LLC	AMC 371146	8S	18E	15 NW1/4	182
WREN-19	Copper Creek Project,LLC	AMC 371147	8S	18E	15 NW1/4	183
WREN-20	Copper Creek Project,LLC	AMC 371148	8S	18E	15 NW1/4	184
WREN-21	Copper Creek Project,LLC	AMC 371149	8S	18E	15 NW1/4	185
WREN-22	Copper Creek Project,LLC	AMC 371150	8S	18E	9 SE1/4	186
WREN-23	Copper Creek Project,LLC	AMC 371151	8S	18E	9 SE1/4	187
WREN-24	Copper Creek Project,LLC	AMC 371152	8S	18E	9 SE1/4	188
WREN-44	Copper Creek Project,LLC	AMC 371153	8S	18E	3 NW1/4	189
WREN-45	Copper Creek Project,LLC	AMC 371154	8S	18E	3 NW1/4	190
WREN-46	Copper Creek Project,LLC	AMC 371155	8S	18E	3 NW1/4	191
WREN-47	Copper Creek Project,LLC	AMC 371156	8S	18E	3 NW1/4	192
WREN-48	Copper Creek Project,LLC	AMC 371157	8S	18E	3 NE1/4	193
WREN-49	Copper Creek Project,LLC	AMC 371158	8S	18E	3 NE1/4	194
WREN-50	Copper Creek Project,LLC	AMC 371159	8S	18E	3 NE1/4	195
WREN-51	Copper Creek Project,LLC	AMC 371160	8S	18E	3 NE1/4	196
WREN-52	Copper Creek Project,LLC	AMC 371161	8S	18E	3 NE1/4	197
WREN-25	Copper Creek Project,LLC	AMC 373192	7 8S	18E	4 SW1/4	198
WREN-26	Copper Creek Project,LLC	AMC 373193	8S	18E	4 SW1/4	199
WREN-27	Copper Creek Project,LLC	AMC 373194	8S	18E	4 SW1/4	200
WREN-28	Copper Creek Project,LLC	AMC 373195	8S	18E	4 SW1/4	201
WREN-29	Copper Creek Project,LLC	AMC 373196	8S	18E	4 SW1/4	202
WREN-30	Copper Creek Project,LLC	AMC 373197	8S	18E	4 SW1/4	203
WREN-31	Copper Creek Project,LLC	AMC 373198	8S	18E	4 SW1/4	204

RECEIVED  
 3:14 PM  
 AUG 27 2014  
 PHOENIX ARIZONA  
 OFFICE



WREN-32	Copper Creek Project,LLC	AMC 373199	7 8S	18E	4 NE1/4	205
WREN-33	Copper Creek Project,LLC	AMC 373200	8S	18E	4 NE1/4	206
WREN-34	Copper Creek Project,LLC	AMC 373201	8S	18E	4 NE1/4	207
WREN-35	Copper Creek Project,LLC	AMC 373202	8S	18E	4 NW1/4	208
WREN-36	Copper Creek Project,LLC	AMC 373203	8S	18E	4 NW1/4	209
WREN-37	Copper Creek Project,LLC	AMC 373204	8S	18E	4 NW1/4	210
WREN-38	Copper Creek Project,LLC	AMC 373205	8S	18E	4 NW1/4	211
WREN-39	Copper Creek Project,LLC	AMC 373206	8S	18E	4 NE1/4	212
WREN-40	Copper Creek Project,LLC	AMC 373207	8S	18E	4 NE1/4	213
WREN-41	Copper Creek Project,LLC	AMC 373208	8S	18E	4 NE1/4	214
WREN-42	Copper Creek Project,LLC	AMC 373209	8S	18E	4 NE1/4	215
WREN-43	Copper Creek Project,LLC	AMC 373210	8S	18E	4 NE1/4	216
NCC 293	Copper Creek Project,LLC	AMC408383	7 7S	18E	28	217
NCC 294	Copper Creek Project,LLC	AMC408384	7S	18E	28	218
NCC 295	Copper Creek Project,LLC	AMC408385	7S	18E	28	219
NCC 296	Copper Creek Project,LLC	AMC408386	7S	18E	28	220
NCC 297	Copper Creek Project,LLC	AMC408387	7S	18E	28	221
NCC 298	Copper Creek Project,LLC	AMC408388	7S	18E	28	222
NCC 299	Copper Creek Project,LLC	AMC408389	7S	18E	28	223
NCC 300	Copper Creek Project,LLC	AMC408390	7S	18E	28	224
NCC 301	Copper Creek Project,LLC	AMC408391	7S	18E	28	225
NCC 302	Copper Creek Project,LLC	AMC408392	7S	18E	28	226
NCC 319	Copper Creek Project,LLC	AMC408393	7S	18E	28	227
NCC 320	Copper Creek Project,LLC	AMC408394	7S	18E	28	228
NCC 321	Copper Creek Project,LLC	AMC408395	7S	18E	28	229
NCC 322	Copper Creek Project,LLC	AMC408396	7S	18E	28	230
NCC 323	Copper Creek Project,LLC	AMC408397	7S	18E	28	231
NCC 324	Copper Creek Project,LLC	AMC408398	7S	18E	28	232
NCC 325	Copper Creek Project,LLC	AMC408399	7S	18E	28	233
NCC 285	Copper Creek Project,LLC	AMC408406	7 7S	18E	29	234
NCC 286	Copper Creek Project,LLC	AMC408407	7S	18E	29	235
NCC 287	Copper Creek Project,LLC	AMC408408	7S	18E	29	236
NCC 288	Copper Creek Project,LLC	AMC408409	7S	18E	29	237
NCC 289	Copper Creek Project,LLC	AMC408410	7S	18E	29	238
NCC 290	Copper Creek Project,LLC	AMC408411	7S	18E	29	239
NCC 291	Copper Creek Project,LLC	AMC408412	7S	18E	29	240
NCC 292	Copper Creek Project,LLC	AMC408413	7S	18E	29	241
NCC 303	Copper Creek Project,LLC	AMC408414	7S	18E	29	242
NCC 304	Copper Creek Project,LLC	AMC408415	7S	18E	29	243
NCC 305	Copper Creek Project,LLC	AMC408416	7S	18E	29	244
NCC 306	Copper Creek Project,LLC	AMC408417	7S	18E	29	245
NCC 307	Copper Creek Project,LLC	AMC408418	7S	18E	29	246
NCC 308	Copper Creek Project,LLC	AMC408419	7S	18E	29	247
NCC 309	Copper Creek Project,LLC	AMC408420	7S	18E	29	248
NCC 310	Copper Creek Project,LLC	AMC408421	7S	18E	29	249
NCC 311	Copper Creek Project,LLC	AMC408422	7S	18E	29	250
NCC 312	Copper Creek Project,LLC	AMC408423	7S	18E	29	251
NCC 313	Copper Creek Project,LLC	AMC408424	7S	18E	29	252
NCC 314	Copper Creek Project,LLC	AMC408425	7S	18E	29	253
NCC 315	Copper Creek Project,LLC	AMC408426	7S	18E	29	254
NCC 316	Copper Creek Project,LLC	AMC408427	7S	18E	29	255
NCC 317	Copper Creek Project,LLC	AMC408428	7S	18E	29	256

RECEIVED  
 2018 AUG 21 9:14  
 OFFICE  
 2018 AUG 21 9:14  
 OFFICE

NCC 318	Copper Creek Project,LLC	AMC408429	7S	18E	29	257
NCC 329	Copper Creek Project,LLC	AMC408430	7S	18E	29	258
NCC 330	Copper Creek Project,LLC	AMC408431	7S	18E	29	259
NCC 331	Copper Creek Project,LLC	AMC408432	7S	18E	29	260
NCC 332	Copper Creek Project,LLC	AMC408433	7S	18E	29	261
NCC 333	Copper Creek Project,LLC	AMC408434	7S	18E	29	262
NCC 334	Copper Creek Project,LLC	AMC408435	7S	18E	29	263
NCC 335	Copper Creek Project,LLC	AMC408436	7S	18E	29	264
NCC 336	Copper Creek Project,LLC	AMC408437	7S	18E	29	265
NCC 326	Copper Creek Project,LLC	AMC408438	7S	18E	33	266
NCC 327	Copper Creek Project,LLC	AMC408439	7S	18E	33	267
NCC 328	Copper Creek Project,LLC	AMC408440	7S	18E	33	268
NCC 337	Copper Creek Project,LLC	AMC408441	7S	18E	33	269
NCC 338	Copper Creek Project,LLC	AMC408442	7S	18E	33	270
NCC 339	Copper Creek Project,LLC	AMC408443	7S	18E	33	271
NCC 366	Copper Creek Project,LLC	AMC408444	7S	18E	34	272
NCC 367	Copper Creek Project,LLC	AMC408445	7S	18E	34	273
NCC 368	Copper Creek Project,LLC	AMC408446	7S	18E	34	274
NCC 369	Copper Creek Project,LLC	AMC408447	7S	18E	34	275
NCC 370	Copper Creek Project,LLC	AMC408448	7S	18E	34	276
NCC 371	Copper Creek Project,LLC	AMC408449	7S	18E	34	277
NCC 372	Copper Creek Project,LLC	AMC408450	7S	18E	34	278
NCC 373	Copper Creek Project,LLC	AMC408451	7S	18E	34	279
NCC 374	Copper Creek Project,LLC	AMC408452	7S	18E	34	280
NCC 393	Copper Creek Project,LLC	AMC408453	7S	18E	34	281
NCC 394	Copper Creek Project,LLC	AMC408454	7S	18E	34	282
NCC 395	Copper Creek Project,LLC	AMC408455	7S	18E	34	283
NCC 396	Copper Creek Project,LLC	AMC408456	7S	18E	34	284
NCC 397	Copper Creek Project,LLC	AMC408457	7S	18E	34	285
NCC 398	Copper Creek Project,LLC	AMC408458	7S	18E	34	286
NCC 399	Copper Creek Project,LLC	AMC408459	7S	18E	34	287
NCC 400	Copper Creek Project,LLC	AMC408460	7S	18E	34	288
NCC 401	Copper Creek Project,LLC	AMC408461	7S	18E	34	289
NCC 375	Copper Creek Project,LLC	AMC409380	7S	18E	35	290
NCC 376	Copper Creek Project,LLC	AMC409381	7S	18E	35	291
NCC 377	Copper Creek Project,LLC	AMC409382	7S	18E	35	292
NCC 378	Copper Creek Project,LLC	AMC409383	7S	18E	35	293
NCC 379	Copper Creek Project,LLC	AMC409384	7S	18E	35	294
NCC 380	Copper Creek Project,LLC	AMC409385	7S	18E	35	295
NCC 381	Copper Creek Project,LLC	AMC409386	7S	18E	35	296
NCC 382	Copper Creek Project,LLC	AMC409387	7S	18E	35	297
NCC 383	Copper Creek Project,LLC	AMC409388	7S	18E	35	298
NCC 402	Copper Creek Project,LLC	AMC420295	7S	18E	34	299
NCC 403	Copper Creek Project,LLC	AMC420296	7S	18E	34	300
NCC 404	Copper Creek Project,LLC	AMC420297	7S	18E	34	301
NCC 405	Copper Creek Project,LLC	AMC420298	7S	18E	34	302
NCC 406	Copper Creek Project,LLC	AMC420299	7S	18E	34	303
NCC 433	Copper Creek Project,LLC	AMC420308	7S	18E	34	304
NCC 434	Copper Creek Project,LLC	AMC420309	7S	18E	34	305
NCC 435	Copper Creek Project,LLC	AMC420310	7S	18E	34	306
NCC 436	Copper Creek Project,LLC	AMC420311	7S	18E	34	307
NCC 437	Copper Creek Project,LLC	AMC420312	7S	18E	34	308

RECEIVED  
 STATE OFFICE  
 AUG 21 2007  
 14 9:14  
 PHOENIX ARIZONA



NCC 438	Copper Creek Project,LLC	AMC420313	7S	18E	27	309
NCC 439	Copper Creek Project,LLC	AMC420314	7S	18E	27	310
NCC 440	Copper Creek Project,LLC	AMC420315	7S	18E	27	311
NCC 441	Copper Creek Project,LLC	AMC420316	7S	18E	27	312
NCC 442	Copper Creek Project,LLC	AMC420317	7S	18E	27	313
NCC 451	Copper Creek Project,LLC	AMC420326	7S	18E	27	314
NCC 452	Copper Creek Project,LLC	AMC420327	7S	18E	27	315
NCC 453	Copper Creek Project,LLC	AMC420328	7S	18E	27	316
NCC 454	Copper Creek Project,LLC	AMC420329	7S	18E	27	317
NCC 455	Copper Creek Project,LLC	AMC420330	7S	18E	27	318
NCC 456	Copper Creek Project,LLC	AMC420331	7S	18E	27	319
NCC 457	Copper Creek Project,LLC	AMC420332	7S	18E	27	320
NCC 458	Copper Creek Project,LLC	AMC420333	7S	18E	27	321

PHOENIX, ARIZONA

2010 AUG 24 A 9 14

RECEIVED  
PH AZ STATE OFFICE

**United States Department of the Interior**  
**Bureau of Land Management**  
 DIV OF LANDS, MINRLS & ENERGY  
 ONE N CENTRAL AVE  
 PHOENIX, AZ 85004 -4427  
 Phone: 602-417-9200

Receipt

No: 4243409

<b>Transaction #:</b> 4358845	
<b>Date of Transaction:</b> 08/24/2018	
<b>CUSTOMER:</b>	
COPPER CREEK PROJECT LLC 130 N REDINGTON RD SAN MANUEL, AZ 85631-1134 US	

LINE #	QTY	DESCRIPTION	REMARKS	UNIT PRICE	TOTAL
1	1.00	LOCATABLE MINERALS / MINING CLAIMS- NOT NEW-UNADJUD, ONE AUTH NO. ONLY / MINING CLAIM MONEY RECEIVED <b>CASES: AMC33873/\$49755.00</b>	2019 MAINT (321)	- n/a -	49755.00
<b>TOTAL:</b>					<b>\$49,755.00</b>

PAYMENT INFORMATION					
1	AMOUNT:	49755.00	POSTMARKED:	N/A	
	TYPE:	CHECK	RECEIVED:	08/24/2018	
	CHECK NO:	2095			
	NAME:	REDHAWK COPPER INC 130 N REDINGTON RD SAN MANUEL AZ 85631-1134 US			

REMARKS

This receipt was generated by the automated BLM Collections and Billing System and is a paper representation of a portion of the official electronic record contained therein.

AMC33845	AMC337099	AMC352300	AMC408299
AMC78902	AMC342788	AMC371132	AMC409378
AMC316095	AMC349069	AMC373192	AMC420285
AMC335144	AMC352161		

R. J. Sandberg  
Redhawk Copper, Inc.  
130 N. Redington Rd.  
San Manuel, AZ 85631

U.S. Department of the Interior  
Bureau of Land Management  
Arizona State Office  
222 North Central Ave  
Phoenix, AZ 85004-2203

August 31, 2017

Re: 2018 Mining Claim Maintenance Fees

To Whom it may concern:

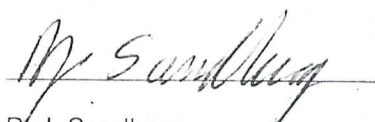
Section 10101 of the Act of August 10, 1993 (Pub.L. 103-6, 107 Stat. 312) and amended June 30, 2004 requires the annual payment of a \$155.00 maintenance fee in order to hold and maintain an unpatented mining claim, mill site, or tunnel site.

Enclosed you will find our check (check #2074) in the amount of Forty Nine Thousand Seven Hundred Fifty Five dollars (\$49,755.00) as payment of the maintenance fees for 321 unpatented mining claims (Albatross, et. al Claims) located in Pinal County, Arizona more particularly described on the attached Exhibit "A" (7 pages).

These maintenance fees are being paid by and on behalf of the owner, Copper Creek Project, LLC. for subsequent assessment year beginning September 1, 2017.

Please date stamp and return to Redhawk Copper, Inc. at the above address. If you have any questions concerning this filing please call me at (520) 609-3815.

Sincerely,



R. J. Sandberg  
President Redhawk Copper, Inc.  
Manager Copper Creek Project, LLC



PHOENIX, ARIZONA  
2017 AUG 31 A 9:14  
RECEIVED  
STATE OFFICE



EXHIBIT A

Claim Name	Owner of Record	BLM AMC	G&SR BM		Section	
		Serial #	Twn	Rng		
Granite Hill	Copper Creek Project, LLC	AMC 33873	8S	18E	11 SW1/4	1
American Eagle	Copper Creek Project, LLC	AMC 33893	8S	18E	11 SE1/4	2
Angusto Lode	Copper Creek Project, LLC	AMC 33894	8S	18E	10 SE1/4	3
Aurora	Copper Creek Project, LLC	AMC 33895	8S	18E	11 SW1/4	4
Camino Lode	Copper Creek Project, LLC	AMC 33904	8S	18E	10 SE1/4	5
Copper Cliff	Copper Creek Project, LLC	AMC 33951	8S	18E	11 NE1/4	6
Copper Reef No. 5	Copper Creek Project, LLC	AMC 33955	8S	18E	14 NW1/4	7
Copper Ridge	Copper Creek Project, LLC	AMC 33956	8S	18E	11 SE1/4	8
Copper Trail # 1	Copper Creek Project, LLC	AMC 33957	8S	18E	11 SE1/4	9
Copper Trail # 2	Copper Creek Project, LLC	AMC 33958	8S	18E	11 SE1/4	10
Copper Trail # 3	Copper Creek Project, LLC	AMC 33959	8S	18E	11 SE1/4	11
Copper Trail # 4	Copper Creek Project, LLC	AMC 33960	8S	18E	11 SE1/4	12
Fraction	Copper Creek Project, LLC	AMC 33961	8S	18E	11 SE1/4	13
Jupiter	Copper Creek Project, LLC	AMC 33964	8S	18E	14 NE1/4	14
Kimbro	Copper Creek Project, LLC	AMC 33965	8S	18E	11 NW1/4	15
Kimbro Eastern	Copper Creek Project, LLC	AMC 33966	8S	18E	11 NW1/4	16
Mars	Copper Creek Project, LLC	AMC 33968	8S	18E	14 NE1/4	17
North Star	Copper Creek Project, LLC	AMC 33986	8S	18E	11 SW1/4	18
Siskon No. 34	Copper Creek Project, LLC	AMC 34022	8S	18E	10 SE1/4	19
Siskon No. 35	Copper Creek Project, LLC	AMC 34023	8S	18E	10 SE1/4	20
Siskon No. 36	Copper Creek Project, LLC	AMC 34024	8S	18E	11 SW1/4	21
Siskon No. 37	Copper Creek Project, LLC	AMC 34025	8S	18E	10 SE1/4	22
Siskon No. 38	Copper Creek Project, LLC	AMC 34026	8S	18E	15 NE1/4	23
Siskon No. 39	Copper Creek Project, LLC	AMC 34027	8S	18E	14 NW1/4	24
Siskon No. 41	Copper Creek Project, LLC	AMC 34029	8S	18E	14 NW1/4	25
Siskon No. 52	Copper Creek Project, LLC	AMC 34036	8S	18E	14 NW1/4	26
Siskon No. 54	Copper Creek Project, LLC	AMC 34038	8S	18E	10 SE1/4	27
Siskon No. 55	Copper Creek Project, LLC	AMC 34039	8S	18E	10 SE1/4	28
Siskon No. 82	Copper Creek Project, LLC	AMC 34066	8S	18E	14 NW1/4	29
Siskon No. 88	Copper Creek Project, LLC	AMC 34071	8S	18E	14 NW1/4	30
Velasquez	Copper Creek Project, LLC	AMC 34072	8S	18E	11 SW1/4	31
Velasquez Fraction	Copper Creek Project, LLC	AMC 34073	8S	18E	11 NW1/4	32
Velasquez Wedge	Copper Creek Project, LLC	AMC 34074	8S	18E	11 SW1/4	33
Venus	Copper Creek Project, LLC	AMC 34075	8S	18E	10 SE1/4	34
Zella A	Copper Creek Project, LLC	AMC 79732	8S	18E	3 SE1/4	35
Center Star	Copper Creek Project, LLC	AMC 316095	8S	18E	11, 12, 1, 2	36
Navajo No. 7	Copper Creek Project, LLC	AMC 316096	8S	18E	10 NW1/4	37
Navajo No. 8	Copper Creek Project, LLC	AMC 316097	8S	18E	10 SW1/4	38
C.C. 12	Copper Creek Project, LLC	AMC 316098	8S	18E	10 NE1/4	39
Mary #1	Copper Creek Project, LLC	AMC 316100	8S	18E	11 NW1/4	40
Whippoorwill	Copper Creek Project, LLC	AMC 316101	8S	18E	11 NE1/4	41
Redondo	Copper Creek Project, LLC	AMC 316102	8S	18E	11 NE1/4	42
Paloma	Copper Creek Project, LLC	AMC 316103	8S	18E	11 NW1/4	43
Paloma Fraction	Copper Creek Project, LLC	AMC 316104	8S	18E	11 NW1/4	44
Morningside	Copper Creek Project, LLC	AMC 316105	8S	18E	14 NW1/4	45
Minnesota	Copper Creek Project, LLC	AMC 316106	8S	18E	11 NW1/4	46
Middle March	Copper Creek Project, LLC	AMC 316107	8S	18E	11 NE1/4	47
Lone Trail	Copper Creek Project, LLC	AMC 316108	8S	18E	11 NE1/4	48

2011 AUG 31 A 9:15  
 STATE OFFICE

Jay Bird	Copper Creek Project,LLC	AMC 316109	8S	18E	11 NE1/4	49
Hercules	Copper Creek Project,LLC	AMC 316110	8S	18E	11 NE1/4	50
H-N Fraction 1	Copper Creek Project,LLC	AMC 316111	8S	18E	10 NE1/4	51
Clark No. 1	Copper Creek Project,LLC	AMC 316112	8S	18E	12 SW1/4	52
Copper Reef No. 2	Copper Creek Project,LLC	AMC 316113	8S	18E	14 NE1/4	53
Copper Reef No. 3	Copper Creek Project,LLC	AMC 316114	8S	18E	14 SW1/4	54
Copper Reef No. 4	Copper Creek Project,LLC	AMC 316115	8S	18E	14 NW1/4	55
North Star No. 1	Copper Creek Project,LLC	AMC 316116	8S	18E	14 SW1/4	56
North Star No. 2	Copper Creek Project,LLC	AMC 316117	8S	18E	14, 15	57
North Star No. 3	Copper Creek Project,LLC	AMC 316118	8S	18E	14, 15	58
Buzzard No. 1	Copper Creek Project,LLC	AMC 316119	8S	18E	11 NW1/4	59
Buzzard No. 2	Copper Creek Project,LLC	AMC 316120	8S	18E	11 NW1/4	60
Buzzard No. 3	Copper Creek Project,LLC	AMC 316121	8S	18E	11 NW1/4	61
Buzzard No. 4	Copper Creek Project,LLC	AMC 316122	8S	18E	11 NW1/4	62
Buzzard No. 5	Copper Creek Project,LLC	AMC 316123	8S	18E	11 NE1/4	63
Buzzard No. 6	Copper Creek Project,LLC	AMC 316124	8S	18E	11 NE1/4	64
Buzzard No. 7	Copper Creek Project,LLC	AMC 316125	8S	18E	11 NE1/4	65
Albatross No. 1	Copper Creek Project,LLC	AMC 316126	8S	18E	11,12	66
Albatross No. 2	Copper Creek Project,LLC	AMC 316127	8S	18E	12 SW1/4	67
Albatross No. 3	Copper Creek Project,LLC	AMC 316128	8S	18E	11, 12	68
Albatross No. 4	Copper Creek Project,LLC	AMC 316129	8S	18E	12 SW1/4	69
Albatross No. 5	Copper Creek Project,LLC	AMC 316130	8S	18E	11,12	70
Albatross No. 6	Copper Creek Project,LLC	AMC 316131	8S	18E	12 NW1/4	71
Albatross No. 7	Copper Creek Project,LLC	AMC 316132	8S	18E	11,12	72
Albatross No. 8	Copper Creek Project,LLC	AMC 316133	8S	18E	12 NW1/4	73
Albatross No. 17	Copper Creek Project,LLC	AMC 316134	8S	18E	11,12	74
Siskon No. 40	Copper Creek Project,LLC	AMC 316135	8S	18E	15 NE1/4	75
Siskon No. 42	Copper Creek Project,LLC	AMC 316136	8S	18E	14, 15	76
Siskon No. 44	Copper Creek Project,LLC	AMC 316137	8S	18E	14, 15	77
Siskon No. 53	Copper Creek Project,LLC	AMC 316138	8S	18E	10 SE1/4	78
Siskon No. 56	Copper Creek Project,LLC	AMC 316139	8S	18E	10 SE1/4	79
Siskon No. 57	Copper Creek Project,LLC	AMC 316140	8S	18E	15 NE1/4	80
Siskon No. 58	Copper Creek Project,LLC	AMC 316141	8S	18E	15 NE1/4	81
Siskon No. 83	Copper Creek Project,LLC	AMC 316142	8S	18E	14, 15	82
Siskon No. 84	Copper Creek Project,LLC	AMC 316143	8S	18E	14, 15	83
Siskon No. 85	Copper Creek Project,LLC	AMC 316144	8S	18E	14 SW1/4	84
Siskon No. 87	Copper Creek Project,LLC	AMC 316145	8S	18E	14 SW1/4	85
Crow 1	Copper Creek Project,LLC	AMC 335144	8S	18E	9 SE1/4	86
Crow 2	Copper Creek Project,LLC	AMC 335145	8S	18E	9 SE1/4	87
Crow 3	Copper Creek Project,LLC	AMC 335146	8S	18E	9 SE1/4	88
Crow 4	Copper Creek Project,LLC	AMC 335147	8S	18E	9 SE1/4	89
Crow 5	Copper Creek Project,LLC	AMC 335148	8S	18E	9 SE1/4	90
Crow 6	Copper Creek Project,LLC	AMC 335149	8S	18E	9 SE1/4	91
Crow 7	Copper Creek Project,LLC	AMC 335150	8S	18E	9 NE1/4	92
Crow 8	Copper Creek Project,LLC	AMC 335151	8S	18E	9 NE1/4	93
Crow 9	Copper Creek Project,LLC	AMC 335152	8S	18E	9 NE1/4	94
Crow 10	Copper Creek Project,LLC	AMC 335153	8S	18E	9 NE1/4	95
Crow 11	Copper Creek Project,LLC	AMC 335154	8S	18E	9 NE1/4	96
Crow 12	Copper Creek Project,LLC	AMC 335155	8S	18E	9 NE1/4	97
Crow 13	Copper Creek Project,LLC	AMC 335156	8S	18E	9, 4	98
Crow 14	Copper Creek Project,LLC	AMC 335157	8S	18E	9, 4	99
Crow 15	Copper Creek Project,LLC	AMC 335158	8S	18E	4 SE1/4	100

PHOENIX, ARIZONA

2011 AUG 31 A 9:15

OFFICE



Crow 16	Copper Creek Project, LLC	AMC 335159	8S	18E	4 SE1/4	101
Crow 17	Copper Creek Project, LLC	AMC 335160	8S	18E	9 SE1/4	102
Crow 20	Copper Creek Project, LLC	AMC 335161	8S	18E	10 SW1/4	103
Crow 21	Copper Creek Project, LLC	AMC 335162	8S	18E	10 SW1/4	104
Crow 22	Copper Creek Project, LLC	AMC 335163	8S	18E	10 NE1/4	105
Crow 23	Copper Creek Project, LLC	AMC 335164	8S	18E	10 NE1/4	106
Crow 24	Copper Creek Project, LLC	AMC 335165	8S	18E	10 NE1/4	107
Crow 25	Copper Creek Project, LLC	AMC 335166	8S	18E	3 SW1/4	108
Crow 26	Copper Creek Project, LLC	AMC 335167	8S	18E	3 SW1/4	109
Siskon No. 46	Copper Creek Project, LLC	AMC 335168	8S	18E	15 NE1/4	110
Siskon No. 48	Copper Creek Project, LLC	AMC 335169	8S	18E	15 SE1/4	111
Siskon No. 51	Copper Creek Project, LLC	AMC 335170	8S	18E	14 SW1/4	112
Siskon No. 59	Copper Creek Project, LLC	AMC 335171	8S	18E	15 NE1/4	113
Siskon No. 60	Copper Creek Project, LLC	AMC 335172	8S	18E	15 NE1/4	114
Siskon No. 64	Copper Creek Project, LLC	AMC 335173	8S	18E	10 SW1/4	115
Siskon 65	Copper Creek Project, LLC	AMC 335174	8S	18E	10 SW1/4	116
Siskon 66	Copper Creek Project, LLC	AMC 335175	8S	18E	10 SW1/4	117
Siskon 67	Copper Creek Project, LLC	AMC 335176	8S	18E	10 SW1/4	118
Siskon 68	Copper Creek Project, LLC	AMC 335177	8S	18E	10 SW1/4	119
Siskon 69	Copper Creek Project, LLC	AMC 335178	8S	18E	10 SW1/4	120
Siskon 70	Copper Creek Project, LLC	AMC 335179	8S	18E	10 SW1/4	121
Siskon 71	Copper Creek Project, LLC	AMC 335180	8S	18E	10 SW1/4	122
Siskon 72	Copper Creek Project, LLC	AMC 335181	8S	18E	15 NW1/4	123
C.C. 8	Copper Creek Project, LLC	AMC 335182	8S	18E	10 NW1/4	124
C.C. 9	Copper Creek Project, LLC	AMC 335183	8S	18E	10 NW1/4	125
C.C. 11	Copper Creek Project, LLC	AMC 335184	8S	18E	10 NW1/4	126
Swallow 1	Copper Creek Project, LLC	AMC 337099	8S	18E	9 SE1/4	127
Swallow 2	Copper Creek Project, LLC	AMC 337100	8S	18E	9 NW1/4	128
Swallow 3	Copper Creek Project, LLC	AMC 337101	8S	18E	9 NW1/4	129
Swallow 4	Copper Creek Project, LLC	AMC 337102	8S	18E	9 NE1/4	130
Swallow 5	Copper Creek Project, LLC	AMC 337103	8S	18E	9 NW1/4	131
Swallow 6	Copper Creek Project, LLC	AMC 337104	8S	18E	9 NE1/4	132
Swallow 7	Copper Creek Project, LLC	AMC 337105	8S	18E	9 NE1/4	133
Hawk #1	Copper Creek Project, LLC	AMC 342788	8S	18E	3 SE1/4	134
Hawk #2	Copper Creek Project, LLC	AMC 342789	8S	18E	3 SE1/4	135
Hawk #3	Copper Creek Project, LLC	AMC 342790	8S	18E	3 NE1/4	136
Hawk #4	Copper Creek Project, LLC	AMC 342791	8S	18E	3 NE1/4	137
Hawk #5	Copper Creek Project, LLC	AMC 342792	8S	18E	3 NE1/4	138
Hawk #6	Copper Creek Project, LLC	AMC 342793	8S	18E	3 NE1/4	139
Hawk #7	Copper Creek Project, LLC	AMC 342794	8S	18E	3 NE1/4	140
Hawk #8	Copper Creek Project, LLC	AMC 342795	8S	18E	3 SW1/4	141
Hawk #9	Copper Creek Project, LLC	AMC 342796	8S	18E	3 SW1/4	142
Hawk #10	Copper Creek Project, LLC	AMC 342797	8S	18E	3 SW1/4	143
Hawk #11	Copper Creek Project, LLC	AMC 342798	8S	18E	3 NW1/4	144
Hawk #12	Copper Creek Project, LLC	AMC 342799	8S	18E	3 NW1/4	145
Hawk #13	Copper Creek Project, LLC	AMC 342800	8S	18E	3 NW1/4	146
Hawk #14	Copper Creek Project, LLC	AMC 342801	8S	18E	4 NE1/4	147
Hawk #15	Copper Creek Project, LLC	AMC 342802	8S	18E	4 NE1/4	148
Chapo #1	Copper Creek Project, LLC	AMC 349078	8S	18E	14 SW1/4	149
Wren 1	Copper Creek Project, LLC	AMC 352161	8S	18E	15 NW1/4	150
Wren 2	Copper Creek Project, LLC	AMC 352162	8S	18E	15 NW1/4	151
Wren 3	Copper Creek Project, LLC	AMC 352163	8S	18E	15 NW1/4	152

2011 AUG 31 A 9:15

OFFICE



Parrot 1	Copper Creek Project,LLC	AMC 352164	8S	18E	1 NW1/4	153
Parrot 2	Copper Creek Project,LLC	AMC 352165	8S	18E	1 NW1/4	154
Parrot 3	Copper Creek Project,LLC	AMC 352166	8S	18E	1 NW1/4	155
Parrot 4	Copper Creek Project,LLC	AMC 352167	8S	18E	1 NW1/4	156
Parrot 5	Copper Creek Project,LLC	AMC 352168	8S	18E	1 NW1/4	157
Parrot 6	Copper Creek Project,LLC	AMC 352169	8S	18E	1 NW1/4	158
Parrot 7	Copper Creek Project,LLC	AMC 352170	8S	18E	1 SW1/4	159
Parrot 8	Copper Creek Project,LLC	AMC 352171	8S	18E	1 SW1/4	160
Parrot 9	Copper Creek Project,LLC	AMC 352172	8S	18E	1 SW1/4	161
Parrot 10	Copper Creek Project,LLC	AMC 352173	8S	18E	1 SW1/4	162
Parrot 11	Copper Creek Project,LLC	AMC 352174	8S	18E	1 SW1/4	163
Parrot 12	Copper Creek Project,LLC	AMC 352175	8S	18E	1 SW1/4	164
Buzzard No. 8	Copper Creek Project,LLC	AMC 352176	8S	18E	11 NE1/4	165
PF	Copper Creek Project,LLC	AMC 352300	8S	18E	11 NW1/4	166
NS #1	Copper Creek Project,LLC	AMC 352301	8S	18E	14 SW1/4	167
WREN-4	Copper Creek Project,LLC	AMC 371132	8S	18E	14 SE1/4	168
WREN-5	Copper Creek Project,LLC	AMC 371133	8S	18E	14 SE1/4	169
WREN-6	Copper Creek Project,LLC	AMC 371134	8S	18E	14 SE1/4	170
WREN-7	Copper Creek Project,LLC	AMC 371135	8S	18E	14 SE1/4	171
WREN-8	Copper Creek Project,LLC	AMC 371136	8S	18E	14 NE1/4	172
WREN-9	Copper Creek Project,LLC	AMC 371137	8S	18E	15 SE1/4	173
WREN-10	Copper Creek Project,LLC	AMC 371138	8S	18E	15 SE1/4	174
WREN-11	Copper Creek Project,LLC	AMC 371139	8S	18E	15 SE1/4	175
WREN-12	Copper Creek Project,LLC	AMC 371140	8S	18E	15 SE1/4	176
WREN-13	Copper Creek Project,LLC	AMC 371141	8S	18E	15 SE1/4	177
WREN-14	Copper Creek Project,LLC	AMC 371142	8S	18E	15 SE1/4	178
WREN-15	Copper Creek Project,LLC	AMC 371143	8S	18E	15 SE1/4	179
WREN-16	Copper Creek Project,LLC	AMC 371144	8S	18E	15 SE1/4	180
WREN-17	Copper Creek Project,LLC	AMC 371145	8S	18E	15 SW1/4	181
WREN-18	Copper Creek Project,LLC	AMC 371146	8S	18E	15 NW1/4	182
WREN-19	Copper Creek Project,LLC	AMC 371147	8S	18E	15 NW1/4	183
WREN-20	Copper Creek Project,LLC	AMC 371148	8S	18E	15 NW1/4	184
WREN-21	Copper Creek Project,LLC	AMC 371149	8S	18E	15 NW1/4	185
WREN-22	Copper Creek Project,LLC	AMC 371150	8S	18E	9 SE1/4	186
WREN-23	Copper Creek Project,LLC	AMC 371151	8S	18E	9 SE1/4	187
WREN-24	Copper Creek Project,LLC	AMC 371152	8S	18E	9 SE1/4	188
WREN-44	Copper Creek Project,LLC	AMC 371153	8S	18E	3 NW1/4	189
WREN-45	Copper Creek Project,LLC	AMC 371154	8S	18E	3 NW1/4	190
WREN-46	Copper Creek Project,LLC	AMC 371155	8S	18E	3 NW1/4	191
WREN-47	Copper Creek Project,LLC	AMC 371156	8S	18E	3 NW1/4	192
WREN-48	Copper Creek Project,LLC	AMC 371157	8S	18E	3 NE1/4	193
WREN-49	Copper Creek Project,LLC	AMC 371158	8S	18E	3 NE1/4	194
WREN-50	Copper Creek Project,LLC	AMC 371159	8S	18E	3 NE1/4	195
WREN-51	Copper Creek Project,LLC	AMC 371160	8S	18E	3 NE1/4	196
WREN-52	Copper Creek Project,LLC	AMC 371161	8S	18E	3 NE1/4	197
WREN-25	Copper Creek Project,LLC	AMC 373192	8S	18E	4 SW1/4	198
WREN-26	Copper Creek Project,LLC	AMC 373193	8S	18E	4 SW1/4	199
WREN-27	Copper Creek Project,LLC	AMC 373194	8S	18E	4 SW1/4	200
WREN-28	Copper Creek Project,LLC	AMC 373195	8S	18E	4 SW1/4	201
WREN-29	Copper Creek Project,LLC	AMC 373196	8S	18E	4 SW1/4	202
WREN-30	Copper Creek Project,LLC	AMC 373197	8S	18E	4 SW1/4	203
WREN-31	Copper Creek Project,LLC	AMC 373198	8S	18E	4 SW1/4	204

2011 AUG 31 A 9:15

OFFICE

PHOENIX ARIZONA

WREN-32	Copper Creek Project,LLC	AMC 373199	8S	18E	4 NE1/4	205
WREN-33	Copper Creek Project,LLC	AMC 373200	8S	18E	4 NE1/4	206
WREN-34	Copper Creek Project,LLC	AMC 373201	8S	18E	4 NE1/4	207
WREN-35	Copper Creek Project,LLC	AMC 373202	8S	18E	4 NW1/4	208
WREN-36	Copper Creek Project,LLC	AMC 373203	8S	18E	4 NW1/4	209
WREN-37	Copper Creek Project,LLC	AMC 373204	8S	18E	4 NW1/4	210
WREN-38	Copper Creek Project,LLC	AMC 373205	8S	18E	4 NW1/4	211
WREN-39	Copper Creek Project,LLC	AMC 373206	8S	18E	4 NE1/4	212
WREN-40	Copper Creek Project,LLC	AMC 373207	8S	18E	4 NE1/4	213
WREN-41	Copper Creek Project,LLC	AMC 373208	8S	18E	4 NE1/4	214
WREN-42	Copper Creek Project,LLC	AMC 373209	8S	18E	4 NE1/4	215
WREN-43	Copper Creek Project,LLC	AMC 373210	8S	18E	4 NE1/4	216
NCC 293	Copper Creek Project,LLC	AMC408383	7S	18E	28	217
NCC 294	Copper Creek Project,LLC	AMC408384	7S	18E	28	218
NCC 295	Copper Creek Project,LLC	AMC408385	7S	18E	28	219
NCC 296	Copper Creek Project,LLC	AMC408386	7S	18E	28	220
NCC 297	Copper Creek Project,LLC	AMC408387	7S	18E	28	221
NCC 298	Copper Creek Project,LLC	AMC408388	7S	18E	28	222
NCC 299	Copper Creek Project,LLC	AMC408389	7S	18E	28	223
NCC 300	Copper Creek Project,LLC	AMC408390	7S	18E	28	224
NCC 301	Copper Creek Project,LLC	AMC408391	7S	18E	28	225
NCC 302	Copper Creek Project,LLC	AMC408392	7S	18E	28	226
NCC 319	Copper Creek Project,LLC	AMC408393	7S	18E	28	227
NCC 320	Copper Creek Project,LLC	AMC408394	7S	18E	28	228
NCC 321	Copper Creek Project,LLC	AMC408395	7S	18E	28	229
NCC 322	Copper Creek Project,LLC	AMC408396	7S	18E	28	230
NCC 323	Copper Creek Project,LLC	AMC408397	7S	18E	28	231
NCC 324	Copper Creek Project,LLC	AMC408398	7S	18E	28	232
NCC 325	Copper Creek Project,LLC	AMC408399	7S	18E	28	233
NCC 285	Copper Creek Project,LLC	AMC408406	7S	18E	29	234
NCC 286	Copper Creek Project,LLC	AMC408407	7S	18E	29	235
NCC 287	Copper Creek Project,LLC	AMC408408	7S	18E	29	236
NCC 288	Copper Creek Project,LLC	AMC408409	7S	18E	29	237
NCC 289	Copper Creek Project,LLC	AMC408410	7S	18E	29	238
NCC 290	Copper Creek Project,LLC	AMC408411	7S	18E	29	239
NCC 291	Copper Creek Project,LLC	AMC408412	7S	18E	29	240
NCC 292	Copper Creek Project,LLC	AMC408413	7S	18E	29	241
NCC 303	Copper Creek Project,LLC	AMC408414	7S	18E	29	242
NCC 304	Copper Creek Project,LLC	AMC408415	7S	18E	29	243
NCC 305	Copper Creek Project,LLC	AMC408416	7S	18E	29	244
NCC 306	Copper Creek Project,LLC	AMC408417	7S	18E	29	245
NCC 307	Copper Creek Project,LLC	AMC408418	7S	18E	29	246
NCC 308	Copper Creek Project,LLC	AMC408419	7S	18E	29	247
NCC 309	Copper Creek Project,LLC	AMC408420	7S	18E	29	248
NCC 310	Copper Creek Project,LLC	AMC408421	7S	18E	29	249
NCC 311	Copper Creek Project,LLC	AMC408422	7S	18E	29	250
NCC 312	Copper Creek Project,LLC	AMC408423	7S	18E	29	251
NCC 313	Copper Creek Project,LLC	AMC408424	7S	18E	29	252
NCC 314	Copper Creek Project,LLC	AMC408425	7S	18E	29	253
NCC 315	Copper Creek Project,LLC	AMC408426	7S	18E	29	254
NCC 316	Copper Creek Project,LLC	AMC408427	7S	18E	29	255
NCC 317	Copper Creek Project,LLC	AMC408428	7S	18E	29	256

2011 AUG 31 A 9:15

PHOENIX, ARIZONA



NCC 318	Copper Creek Project,LLC	AMC408429	7S	18E	29	257
NCC 329	Copper Creek Project,LLC	AMC408430	7S	18E	29	258
NCC 330	Copper Creek Project,LLC	AMC408431	7S	18E	29	259
NCC 331	Copper Creek Project,LLC	AMC408432	7S	18E	29	260
NCC 332	Copper Creek Project,LLC	AMC408433	7S	18E	29	261
NCC 333	Copper Creek Project,LLC	AMC408434	7S	18E	29	262
NCC 334	Copper Creek Project,LLC	AMC408435	7S	18E	29	263
NCC 335	Copper Creek Project,LLC	AMC408436	7S	18E	29	264
NCC 336	Copper Creek Project,LLC	AMC408437	7S	18E	29	265
NCC 326	Copper Creek Project,LLC	AMC408438	7S	18E	33	266
NCC 327	Copper Creek Project,LLC	AMC408439	7S	18E	33	267
NCC 328	Copper Creek Project,LLC	AMC408440	7S	18E	33	268
NCC 337	Copper Creek Project,LLC	AMC408441	7S	18E	33	269
NCC 338	Copper Creek Project,LLC	AMC408442	7S	18E	33	270
NCC 339	Copper Creek Project,LLC	AMC408443	7S	18E	33	271
NCC 366	Copper Creek Project,LLC	AMC408444	7S	18E	34	272
NCC 367	Copper Creek Project,LLC	AMC408445	7S	18E	34	273
NCC 368	Copper Creek Project,LLC	AMC408446	7S	18E	34	274
NCC 369	Copper Creek Project,LLC	AMC408447	7S	18E	34	275
NCC 370	Copper Creek Project,LLC	AMC408448	7S	18E	34	276
NCC 371	Copper Creek Project,LLC	AMC408449	7S	18E	34	277
NCC 372	Copper Creek Project,LLC	AMC408450	7S	18E	34	278
NCC 373	Copper Creek Project,LLC	AMC408451	7S	18E	34	279
NCC 374	Copper Creek Project,LLC	AMC408452	7S	18E	34	280
NCC 393	Copper Creek Project,LLC	AMC408453	7S	18E	34	281
NCC 394	Copper Creek Project,LLC	AMC408454	7S	18E	34	282
NCC 395	Copper Creek Project,LLC	AMC408455	7S	18E	34	283
NCC 396	Copper Creek Project,LLC	AMC408456	7S	18E	34	284
NCC 397	Copper Creek Project,LLC	AMC408457	7S	18E	34	285
NCC 398	Copper Creek Project,LLC	AMC408458	7S	18E	34	286
NCC 399	Copper Creek Project,LLC	AMC408459	7S	18E	34	287
NCC 400	Copper Creek Project,LLC	AMC408460	7S	18E	34	288
NCC 401	Copper Creek Project,LLC	AMC408461	7S	18E	34	289
NCC 375	Copper Creek Project,LLC	AMC409380	7S	18E	35	290
NCC 376	Copper Creek Project,LLC	AMC409381	7S	18E	35	291
NCC 377	Copper Creek Project,LLC	AMC409382	7S	18E	35	292
NCC 378	Copper Creek Project,LLC	AMC409383	7S	18E	35	293
NCC 379	Copper Creek Project,LLC	AMC409384	7S	18E	35	294
NCC 380	Copper Creek Project,LLC	AMC409385	7S	18E	35	295
NCC 381	Copper Creek Project,LLC	AMC409386	7S	18E	35	296
NCC 382	Copper Creek Project,LLC	AMC409387	7S	18E	35	297
NCC 383	Copper Creek Project,LLC	AMC409388	7S	18E	35	298
NCC 402	Copper Creek Project,LLC	AMC420295	7S	18E	34	299
NCC 403	Copper Creek Project,LLC	AMC420296	7S	18E	34	300
NCC 404	Copper Creek Project,LLC	AMC420297	7S	18E	34	301
NCC 405	Copper Creek Project,LLC	AMC420298	7S	18E	34	302
NCC 406	Copper Creek Project,LLC	AMC420299	7S	18E	34	303
NCC 433	Copper Creek Project,LLC	AMC420308	7S	18E	34	304
NCC 434	Copper Creek Project,LLC	AMC420309	7S	18E	34	305
NCC 435	Copper Creek Project,LLC	AMC420310	7S	18E	34	306
NCC 436	Copper Creek Project,LLC	AMC420311	7S	18E	34	307
NCC 437	Copper Creek Project,LLC	AMC420312	7S	18E	34	308

2011 AUG 31 A 9:14

RECEIVED  
T.M. ASSOCIATES OFFICE



NCC 438	Copper Creek Project,LLC	AMC420313	7S	18E	27	309
NCC 439	Copper Creek Project,LLC	AMC420314	7S	18E	27	310
NCC 440	Copper Creek Project,LLC	AMC420315	7S	18E	27	311
NCC 441	Copper Creek Project,LLC	AMC420316	7S	18E	27	312
NCC 442	Copper Creek Project,LLC	AMC420317	7S	18E	27	313
NCC 451	Copper Creek Project,LLC	AMC420326	7S	18E	27	314
NCC 452	Copper Creek Project,LLC	AMC420327	7S	18E	27	315
NCC 453	Copper Creek Project,LLC	AMC420328	7S	18E	27	316
NCC 454	Copper Creek Project,LLC	AMC420329	7S	18E	27	317
NCC 455	Copper Creek Project,LLC	AMC420330	7S	18E	27	318
NCC 456	Copper Creek Project,LLC	AMC420331	7S	18E	27	319
NCC 457	Copper Creek Project,LLC	AMC420332	7S	18E	27	320
NCC 458	Copper Creek Project,LLC	AMC420333	7S	18E	27	321

RECEIVED  
 COUNTY CLERK'S OFFICE  
 2017 AUG 31 A 9:14  
 PHOENIX, ARIZONA

R. J. Sandberg  
Redhawk Copper, Inc.  
130 N. Redington Rd.  
San Manuel, AZ 85631

U.S. Department of the Interior  
Bureau of Land Management  
Arizona State Office  
222 North Central Ave  
Phoenix, AZ 85004-2203

August 31, 2017

Re: 2018 Mining Claim Maintenance Fees

To Whom it may concern:

Section 10101 of the Act of August 10, 1993 (Pub.L. 103-6, 107 Stat. 312) and amended June 30, 2004 requires the annual payment of a \$155.00 maintenance fee in order to hold and maintain an unpatented mining claim, mill site, or tunnel site.

Enclosed you will find our check (check # ~~2074~~ ) in the amount of Six Hundred Twenty dollars (\$620.00) as payment of the maintenance fees for 4 unpatented mining claims (Moose #2, Moose #4, Moose #6, Moose #8 Claims) located in Pinal County, Arizona more particularly described on the attached Exhibit "A" (1 page).

These maintenance fees are being paid by and on behalf of the owner, D & G Mining Co. for subsequent assessment year beginning September 1, 2017.

Please date stamp and return to Redhawk Copper, Inc. at the above address. If you have any questions concerning this filing please call me at (520) 609-3815.

Sincerely,

  
R. J. Sandberg  
Agent for D & G Mining Co.

RECEIVED  
ARIZONA STATE OFFICE  
2017 AUG 31 A 9:17  
PHOENIX, ARIZONA

**EXHIBIT A**

Claim Name	Owner of Record	BLM AMC Serial #	G&SR BM Twn	Rng	Section	
Moose #2	D&G Mining	AMC 33973	8S	18E	11 SE1/4	1
Moose #4	D&G Mining	AMC 33974	8S	18E	11 SE1/4	2
Moose #6	D&G Mining	AMC 33975	8S	18E	11 SE1/4	3
Moose #8	D&G Mining	AMC 33976	8S	18E	11 SE1/4	4

RECEIVED  
 U.S. BUREAU OF LAND MANAGEMENT  
 PHOENIX, ARIZONA  
 2011 AUG 31 A 9:17

NO. OF CLAIMS 325  
 AMOUNT \$50375.00  
 RECEIPT NO. 3966991  
 INIT. EBG  
 \*\* BLM-ASO\*\*



Message:

5 ROWS RETRIEVED

CBS Export Results Report

Include Resolved Records

Record Status

Error Records (E/M/I)

Accepted Records (A/W)

"On Hold" Records (H)

All Records (for s/n or receipt nr)

Exported, No Results From CBS

View (not yet exported)

Printable Format (legal/landscape)

Search Criteria

Enter export Date (mm/dd/yyyy)

Serial Number match (optional)

Receipt Nr (optional)

Export Nr (exclusive)

LR2000 User (defaults to login)

Responsible Area (Errors Only)

- User (U,X)
- Programmer (P,X)
- All (U,P,X)


[User Guide](#)

	Resend?	Export Nr	A/D	Serial Nr	Multi	Code	S Amount	Remarks	Receipt Nr	LR2000 User	#Msg	Resolved?	OK	Stat1	Area	CBS Msg 1	Stat2	Area	Msg 2	CBS 392 ID	392 \$ Amt	Action Update Date	Resend	Resend Orig
1	<input type="checkbox"/>	5966385	A	AMC33973		782	155.00	2018;S155	3966991	PAULINEB										2461114	50375.00	9/1/2017 9:21		
2	<input type="checkbox"/>	5966386	A	AMC33974		782	155.00	2018;S155	3966991	PAULINEB										2461114	50375.00	9/1/2017 9:21		
3	<input type="checkbox"/>	5966387	A	AMC33975		782	155.00	2018;S155	3966991	PAULINEB										2461114	50375.00	9/1/2017 9:21		
4	<input type="checkbox"/>	5966388	A	AMC33976		782	155.00	2018;S155	3966991	PAULINEB										2461114	50375.00	9/1/2017 9:21		
5	<input type="checkbox"/>	5966454	A	AMC420326		782	155.00	2018;S155	3966991	PAULINEB										2461114	50375.00	9/1/2017 9:23		
6	<input type="checkbox"/>	5966455	A	AMC420327		782	155.00	2018;S155	3966991	PAULINEB										2461114	50375.00	9/1/2017 9:23		
7	<input type="checkbox"/>	5966456	A	AMC420328		782	155.00	2018;S155	3966991	PAULINEB										2461114	50375.00	9/1/2017 9:23		
8	<input type="checkbox"/>	5966457	A	AMC420329		782	155.00	2018;S155	3966991	PAULINEB										2461114	50375.00	9/1/2017 9:23		
9	<input type="checkbox"/>	5966458	A	AMC420330		782	155.00	2018;S155	3966991	PAULINEB										2461114	50375.00	9/1/2017 9:23		
10	<input type="checkbox"/>	5966459	A	AMC420331		782	155.00	2018;S155	3966991	PAULINEB										2461114	50375.00	9/1/2017 9:23		
11	<input type="checkbox"/>	5966460	A	AMC420332		782	155.00	2018;S155	3966991	PAULINEB										2461114	50375.00	9/1/2017 9:23		
12	<input type="checkbox"/>	5966461	A	AMC420333		782	155.00	2018;S155	3966991	PAULINEB										2461114	50375.00	9/1/2017 9:23		
13	<input type="checkbox"/>	5966693	A	AMC420308		782	155.00	2018;S155	3966991	PAULINEB										2461114	50375.00	9/1/2017 9:26		
14	<input type="checkbox"/>	5966694	A	AMC420309		782	155.00	2018;S155	3966991	PAULINEB										2461114	50375.00	9/1/2017 9:26		
15	<input type="checkbox"/>	5966695	A	AMC420310		782	155.00	2018;S155	3966991	PAULINEB										2461114	50375.00	9/1/2017 9:26		
16	<input type="checkbox"/>	5966696	A	AMC420311		782	155.00	2018;S155	3966991	PAULINEB										2461114	50375.00	9/1/2017 9:26		
17	<input type="checkbox"/>	5966697	A	AMC420312		782	155.00	2018;S155	3966991	PAULINEB										2461114	50375.00	9/1/2017 9:26		
18	<input type="checkbox"/>	5966698	A	AMC420313		782	155.00	2018;S155	3966991	PAULINEB										2461114	50375.00	9/1/2017 9:26		
19	<input type="checkbox"/>	5966699	A	AMC420314		782	155.00	2018;S155	3966991	PAULINEB										2461114	50375.00	9/1/2017 9:26		
20	<input type="checkbox"/>	5966700	A	AMC420315		782	155.00	2018;S155	3966991	PAULINEB										2461114	50375.00	9/1/2017 9:26		

**United States Department of the Interior**  
**Bureau of Land Management**  
 DIV OF LANDS, MINRLS & ENERGY  
 ONE N CENTRAL AVE  
 PHOENIX, AZ 85004 -4427  
 Phone: 602-417-9200

Receipt

No: 3966991

<b>Transaction #:</b> 4076881	
<b>Date of Transaction:</b> 08/31/2017	
CUSTOMER:	
COPPER CREEK PROJECT LLC 130 N REDINGTON RD SAN MANUEL, AZ 85631-1134 US	

BY: PS

LINE #	QTY	DESCRIPTION	REMARKS	UNIT PRICE	TOTAL
1	1.00	LOCATABLE MINERALS / MINING CLAIMS- NOT NEW-UNADJUD, ONE AUTH NO. ONLY / MINING CLAIM MONEY RECEIVED CASES: AMC33873/\$50375.00	2018 MAINT (325) <i>PS</i>	- n/a -	50375.00
<b>TOTAL:</b>					<b>\$50,375.00</b>

PAYMENT INFORMATION			
1	AMOUNT:	50375.00	POSTMARKED: N/A
	TYPE:	CHECK	RECEIVED: 08/31/2017
	CHECK NO:	2074	
	NAME:	REDHAWK COPPER INC 130 N REDINGTON RD SAN MANUEL AZ 85631-1134 US	

REMARKS

This receipt was generated by the automated BLM Collections and Billing System and is a paper representation of a portion of the official electronic record contained therein.



33845  
78902

316095  
335144  
337099  
342788

R. J. Sandberg  
Redhawk Copper, Inc.  
130 N. Redington Rd.  
San Manuel, AZ 85631

349069

352161

352300

371132

373192

408299

409378

411910

414010

415832

417514

420285

433408

U.S. Department of the Interior  
Bureau of Land Management  
Arizona State Office  
222 North Central Ave  
Phoenix, AZ 85004-2203

August 11, 2016

Re: 2017 Mining Claim Maintenance Fees

To Whom it may concern:

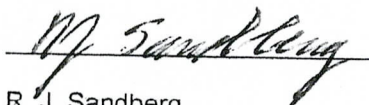
Section 10101 of the Act of August 10, 1993 (Pub.L. 103-6, 107 Stat. 312) and amended June 30, 2004 requires the annual payment of a \$155.00 maintenance fee in order to hold and maintain an unpatented mining claim, mill site, or tunnel site.

Enclosed you will find our check (check # 3627663) in the amount of One Hundred Twenty-six Thousand ~~Four~~ Hundred ~~Eighty~~ dollars (\$126,325.00) as payment of the maintenance fees for 815 unpatented mining claims (Albatross, et. al Claims) located in Pinal County, Arizona more particularly described on the attached Exhibit "A" (17 pages).

These maintenance fees are being paid by and on behalf of the owner, Copper Creek Project, LLC. for subsequent assessment year beginning September 1, 2016.

Please date stamp and return to Redhawk Copper, Inc. at the above address. If you have any questions concerning this filing please call me at (520) 609-3815.

Sincerely,



R. J. Sandberg  
President Redhawk Copper, Inc.  
Manager Copper Creek Project, LLC

RECEIVED  
BLM AZ STATE OFFICE  
2016 AUG 11 A 9:54  
PHOENIX, ARIZONA

NO. OF CLAIMS 819  
AMOUNT \$126,945.00  
RECEIPT NO. 3627663  
INIT. ERS

\*\* BLM-ASO\*\*



EXHIBIT A

Claim Name	Owner of Record	BLM AMC		G&SR BM		
		Serial #	Twon	Rng	Section	
Granite Hill	Copper Creek Project, LLC	AMC 33873	8S	18E	11 SW1/4	1
American Eagle	Copper Creek Project, LLC	AMC 33893	8S	18E	11 SE1/4	2
Angusto Lode	Copper Creek Project, LLC	AMC 33894	8S	18E	10 SE1/4	3
Aurora	Copper Creek Project, LLC	AMC 33895	8S	18E	11 SW1/4	4
Camino Lode	Copper Creek Project, LLC	AMC 33904	8S	18E	10 SE1/4	5
Copper Cliff	Copper Creek Project, LLC	AMC 33951	8S	18E	11 NE1/4	6
Copper Reef No. 5	Copper Creek Project, LLC	AMC 33955	8S	18E	14 NW1/4	7
Copper Ridge	Copper Creek Project, LLC	AMC 33956	8S	18E	11 SE1/4	8
Copper Trail # 1	Copper Creek Project, LLC	AMC 33957	8S	18E	11 SE1/4	9
Copper Trail # 2	Copper Creek Project, LLC	AMC 33958	8S	18E	11 SE1/4	10
Copper Trail # 3	Copper Creek Project, LLC	AMC 33959	8S	18E	11 SE1/4	11
Copper Trail # 4	Copper Creek Project, LLC	AMC 33960	8S	18E	11 SE1/4	12
Fraction	Copper Creek Project, LLC	AMC 33961	8S	18E	11 SE1/4	13
Jupiter	Copper Creek Project, LLC	AMC 33964	8S	18E	14 NE1/4	14
Kimbro	Copper Creek Project, LLC	AMC 33965	8S	18E	11 NW1/4	15
Kimbro Eastern	Copper Creek Project, LLC	AMC 33966	8S	18E	11 NW1/4	16
Mars	Copper Creek Project, LLC	AMC 33968	8S	18E	14 NE1/4	17
North Star	Copper Creek Project, LLC	AMC 33986	8S	18E	11 SW1/4	18
Siskon No. 34	Copper Creek Project, LLC	AMC 34022	8S	18E	10 SE1/4	19
Siskon No. 35	Copper Creek Project, LLC	AMC 34023	8S	18E	10 SE1/4	20
Siskon No. 36	Copper Creek Project, LLC	AMC 34024	8S	18E	11 SW1/4	21
Siskon No. 37	Copper Creek Project, LLC	AMC 34025	8S	18E	10 SE1/4	22
Siskon No. 38	Copper Creek Project, LLC	AMC 34026	8S	18E	15 NE1/4	23
Siskon No. 39	Copper Creek Project, LLC	AMC 34027	8S	18E	14 NW1/4	24
Siskon No. 41	Copper Creek Project, LLC	AMC 34029	8S	18E	14 NW1/4	25
Siskon No. 52	Copper Creek Project, LLC	AMC 34036	8S	18E	14 NW1/4	26
Siskon No. 54	Copper Creek Project, LLC	AMC 34038	8S	18E	10 SE1/4	27
Siskon No. 55	Copper Creek Project, LLC	AMC 34039	8S	18E	10 SE1/4	28
Siskon No. 82	Copper Creek Project, LLC	AMC 34066	8S	18E	14 NW1/4	29
Siskon No. 88	Copper Creek Project, LLC	AMC 34071	8S	18E	14 NW1/4	30
Velasquez	Copper Creek Project, LLC	AMC 34072	8S	18E	11 SW1/4	31
Velasquez Fraction	Copper Creek Project, LLC	AMC 34073	8S	18E	11 NW1/4	32
Velasquez Wedge	Copper Creek Project, LLC	AMC 34074	8S	18E	11 SW1/4	33
Venus	Copper Creek Project, LLC	AMC 34075	8S	18E	10 SE1/4	34
Zella A	Copper Creek Project, LLC	AMC 79732	8S	18E	3 SE1/4	35
Center Star	Copper Creek Project, LLC	AMC 316095	8S	18E	11, 12, 1, 2	36
Navajo No. 7	Copper Creek Project, LLC	AMC 316096	8S	18E	10 NW1/4	37
Navajo No. 8	Copper Creek Project, LLC	AMC 316097	8S	18E	10 SW1/4	38
C.C. 12	Copper Creek Project, LLC	AMC 316098	8S	18E	10 NE1/4	39
Mary #1	Copper Creek Project, LLC	AMC 316100	8S	18E	11 NW1/4	40
Whippoorwill	Copper Creek Project, LLC	AMC 316101	8S	18E	11 NE1/4	41
Redondo	Copper Creek Project, LLC	AMC 316102	8S	18E	11 NE1/4	42
Paloma	Copper Creek Project, LLC	AMC 316103	8S	18E	11 NW1/4	43
Paloma Fraction	Copper Creek Project, LLC	AMC 316104	8S	18E	11 NW1/4	44
Morningside	Copper Creek Project, LLC	AMC 316105	8S	18E	14 NW1/4	45
Minnesota	Copper Creek Project, LLC	AMC 316106	8S	18E	11 NW1/4	46
Middle March	Copper Creek Project, LLC	AMC 316107	8S	18E	11 NE1/4	47
Lone Trail	Copper Creek Project, LLC	AMC 316108	8S	18E	11 NE1/4	48

EXHIBIT A

Claim Name	Owner of Record	BLM AMC	G&SR BM		Section	
		Serial #	Tw	Rng		
Jay Bird	Copper Creek Project,LLC	AMC 316109	8S	18E	11 NE1/4	49
Hercules	Copper Creek Project,LLC	AMC 316110	8S	18E	11 NE1/4	50
H-N Fraction 1	Copper Creek Project,LLC	AMC 316111	8S	18E	10 NE1/4	51
Clark No. 1	Copper Creek Project,LLC	AMC 316112	8S	18E	12 SW1/4	52
Copper Reef No. 2	Copper Creek Project,LLC	AMC 316113	8S	18E	14 NE1/4	53
Copper Reef No. 3	Copper Creek Project,LLC	AMC 316114	8S	18E	14 SW1/4	54
Copper Reef No. 4	Copper Creek Project,LLC	AMC 316115	8S	18E	14 NW1/4	55
North Star No. 1	Copper Creek Project,LLC	AMC 316116	8S	18E	14 SW1/4	56
North Star No. 2	Copper Creek Project,LLC	AMC 316117	8S	18E	14, 15	57
North Star No. 3	Copper Creek Project,LLC	AMC 316118	8S	18E	14, 15	58
Buzzard No. 1	Copper Creek Project,LLC	AMC 316119	8S	18E	11 NW1/4	59
Buzzard No. 2	Copper Creek Project,LLC	AMC 316120	8S	18E	11 NW1/4	60
Buzzard No. 3	Copper Creek Project,LLC	AMC 316121	8S	18E	11 NW1/4	61
Buzzard No. 4	Copper Creek Project,LLC	AMC 316122	8S	18E	11 NW1/4	62
Buzzard No. 5	Copper Creek Project,LLC	AMC 316123	8S	18E	11 NE1/4	63
Buzzard No. 6	Copper Creek Project,LLC	AMC 316124	8S	18E	11 NE1/4	64
Buzzard No. 7	Copper Creek Project,LLC	AMC 316125	8S	18E	11 NE1/4	65
Albatross No. 1	Copper Creek Project,LLC	AMC 316126	8S	18E	11,12	66
Albatross No. 2	Copper Creek Project,LLC	AMC 316127	8S	18E	12 SW1/4	67
Albatross No. 3	Copper Creek Project,LLC	AMC 316128	8S	18E	11, 12	68
Albatross No. 4	Copper Creek Project,LLC	AMC 316129	8S	18E	12 SW1/4	69
Albatross No. 5	Copper Creek Project,LLC	AMC 316130	8S	18E	11,12	70
Albatross No. 6	Copper Creek Project,LLC	AMC 316131	8S	18E	12 NW1/4	71
Albatross No. 7	Copper Creek Project,LLC	AMC 316132	8S	18E	11,12	72
Albatross No. 8	Copper Creek Project,LLC	AMC 316133	8S	18E	12 NW1/4	73
Albatross No. 17	Copper Creek Project,LLC	AMC 316134	8S	18E	11,12	74
Siskon No. 40	Copper Creek Project,LLC	AMC 316135	8S	18E	15 NE1/4	75
Siskon No. 42	Copper Creek Project,LLC	AMC 316136	8S	18E	14, 15	76
Siskon No. 44	Copper Creek Project,LLC	AMC 316137	8S	18E	14, 15	77
Siskon No. 53	Copper Creek Project,LLC	AMC 316138	8S	18E	10 SE1/4	78
Siskon No. 56	Copper Creek Project,LLC	AMC 316139	8S	18E	10 SE1/4	79
Siskon No. 57	Copper Creek Project,LLC	AMC 316140	8S	18E	15 NE1/4	80
Siskon No. 58	Copper Creek Project,LLC	AMC 316141	8S	18E	15 NE1/4	81
Siskon No. 83	Copper Creek Project,LLC	AMC 316142	8S	18E	14, 15	82
Siskon No. 84	Copper Creek Project,LLC	AMC 316143	8S	18E	14, 15	83
Siskon No. 85	Copper Creek Project,LLC	AMC 316144	8S	18E	14 SW1/4	84
Siskon No. 87	Copper Creek Project,LLC	AMC 316145	8S	18E	14 SW1/4	85
Crow 1	Copper Creek Project,LLC	AMC 335144	8S	18E	9 SE1/4	86
Crow 2	Copper Creek Project,LLC	AMC 335145	8S	18E	9 SE1/4	87
Crow 3	Copper Creek Project,LLC	AMC 335146	8S	18E	9 SE1/4	88
Crow 4	Copper Creek Project,LLC	AMC 335147	8S	18E	9 SE1/4	89
Crow 5	Copper Creek Project,LLC	AMC 335148	8S	18E	9 SE1/4	90
Crow 6	Copper Creek Project,LLC	AMC 335149	8S	18E	9 SE1/4	91
Crow 7	Copper Creek Project,LLC	AMC 335150	8S	18E	9 NE1/4	92
Crow 8	Copper Creek Project,LLC	AMC 335151	8S	18E	9 NE1/4	93
Crow 9	Copper Creek Project,LLC	AMC 335152	8S	18E	9 NE1/4	94
Crow 10	Copper Creek Project,LLC	AMC 335153	8S	18E	9 NE1/4	95
Crow 11	Copper Creek Project,LLC	AMC 335154	8S	18E	9 NE1/4	96

RECEIVED  
 BLM AZ STATE OFFICE  
 2016 11 09 9:55 AM  
 HONOLULU, HAWAII

**EXHIBIT A**

Claim Name	Owner of Record	BLM AMC	G&SR BM			
		Serial #	Tw	Rng	Section	
Crow 12	Copper Creek Project, LLC	AMC 335155	8S	18E	9 NE1/4	97
Crow 13	Copper Creek Project, LLC	AMC 335156	8S	18E	9, 4	98
Crow 14	Copper Creek Project, LLC	AMC 335157	8S	18E	9, 4	99
Crow 15	Copper Creek Project, LLC	AMC 335158	8S	18E	4 SE1/4	100
Crow 16	Copper Creek Project, LLC	AMC 335159	8S	18E	4 SE1/4	101
Crow 17	Copper Creek Project, LLC	AMC 335160	8S	18E	9 SE1/4	102
Crow 20	Copper Creek Project, LLC	AMC 335161	8S	18E	10 SW1/4	103
Crow 21	Copper Creek Project, LLC	AMC 335162	8S	18E	10 SW1/4	104
Crow 22	Copper Creek Project, LLC	AMC 335163	8S	18E	10 NE1/4	105
Crow 23	Copper Creek Project, LLC	AMC 335164	8S	18E	10 NE1/4	106
Crow 24	Copper Creek Project, LLC	AMC 335165	8S	18E	10 NE1/4	107
Crow 25	Copper Creek Project, LLC	AMC 335166	8S	18E	3 SW1/4	108
Crow 26	Copper Creek Project, LLC	AMC 335167	8S	18E	3 SW1/4	109
Siskon No. 46	Copper Creek Project, LLC	AMC 335168	8S	18E	15 NE1/4	110
Siskon No. 48	Copper Creek Project, LLC	AMC 335169	8S	18E	15 SE1/4	111
Siskon No. 51	Copper Creek Project, LLC	AMC 335170	8S	18E	14 SW1/4	112
Siskon No. 59	Copper Creek Project, LLC	AMC 335171	8S	18E	15 NE1/4	113
Siskon No. 60	Copper Creek Project, LLC	AMC 335172	8S	18E	15 NE1/4	114
Siskon No. 64	Copper Creek Project, LLC	AMC 335173	8S	18E	10 SW1/4	115
Siskon 65	Copper Creek Project, LLC	AMC 335174	8S	18E	10 SW1/4	116
Siskon 66	Copper Creek Project, LLC	AMC 335175	8S	18E	10 SW1/4	117
Siskon 67	Copper Creek Project, LLC	AMC 335176	8S	18E	10 SW1/4	118
Siskon 68	Copper Creek Project, LLC	AMC 335177	8S	18E	10 SW1/4	119
Siskon 69	Copper Creek Project, LLC	AMC 335178	8S	18E	10 SW1/4	120
Siskon 70	Copper Creek Project, LLC	AMC 335179	8S	18E	10 SW1/4	121
Siskon 71	Copper Creek Project, LLC	AMC 335180	8S	18E	10 SW1/4	122
Siskon 72	Copper Creek Project, LLC	AMC 335181	8S	18E	15 NW1/4	123
C.C. 8	Copper Creek Project, LLC	AMC 335182	8S	18E	10 NW1/4	124
C.C. 9	Copper Creek Project, LLC	AMC 335183	8S	18E	10 NW1/4	125
C.C. 11	Copper Creek Project, LLC	AMC 335184	8S	18E	10 NW1/4	126
Swallow 1	Copper Creek Project, LLC	AMC 337099	8S	18E	9 SE1/4	127
Swallow 2	Copper Creek Project, LLC	AMC 337100	8S	18E	9 NW1/4	128
Swallow 3	Copper Creek Project, LLC	AMC 337101	8S	18E	9 NW1/4	129
Swallow 4	Copper Creek Project, LLC	AMC 337102	8S	18E	9 NE1/4	130
Swallow 5	Copper Creek Project, LLC	AMC 337103	8S	18E	9 NW1/4	131
Swallow 6	Copper Creek Project, LLC	AMC 337104	8S	18E	9 NE1/4	132
Swallow 7	Copper Creek Project, LLC	AMC 337105	8S	18E	9 NE1/4	133
Hawk #1	Copper Creek Project, LLC	AMC 342788	8S	18E	3 SE1/4	134
Hawk #2	Copper Creek Project, LLC	AMC 342789	8S	18E	3 SE1/4	135
Hawk #3	Copper Creek Project, LLC	AMC 342790	8S	18E	3 NE1/4	136
Hawk #4	Copper Creek Project, LLC	AMC 342791	8S	18E	3 NE1/4	137
Hawk #5	Copper Creek Project, LLC	AMC 342792	8S	18E	3 NE1/4	138
Hawk #6	Copper Creek Project, LLC	AMC 342793	8S	18E	3 NE1/4	139
Hawk #7	Copper Creek Project, LLC	AMC 342794	8S	18E	3 NE1/4	140
Hawk #8	Copper Creek Project, LLC	AMC 342795	8S	18E	3 SW1/4	141
Hawk #9	Copper Creek Project, LLC	AMC 342796	8S	18E	3 SW1/4	142
Hawk #10	Copper Creek Project, LLC	AMC 342797	8S	18E	3 SW1/4	143
Hawk #11	Copper Creek Project, LLC	AMC 342798	8S	18E	3 NW1/4	144

RECEIVED  
 BLM PLAZ STATE OFFICE  
 2017 AUG 11 10:53 AM  
 PHOENIX, ARIZONA



EXHIBIT A

Claim Name	Owner of Record	BLM AMC	G&SR BM		Section	
		Serial #	Twn	Rng		
Hawk #12	Copper Creek Project, LLC	AMC 342799	8S	18E	3 NW1/4	145
Hawk #13	Copper Creek Project, LLC	AMC 342800	8S	18E	3 NW1/4	146
Hawk #14	Copper Creek Project, LLC	AMC 342801	8S	18E	4 NE1/4	147
Hawk #15	Copper Creek Project, LLC	AMC 342802	8S	18E	4 NE1/4	148
Chapo #1	Copper Creek Project, LLC	AMC 349078	8S	18E	14 SW1/4	149
Wren 1	Copper Creek Project, LLC	AMC 352161	8S	18E	15 NW1/4	150
Wren 2	Copper Creek Project, LLC	AMC 352162	8S	18E	15 NW1/4	151
Wren 3	Copper Creek Project, LLC	AMC 352163	8S	18E	15 NW1/4	152
Parrot 1	Copper Creek Project, LLC	AMC 352164	8S	18E	1 NW1/4	153
Parrot 2	Copper Creek Project, LLC	AMC 352165	8S	18E	1 NW1/4	154
Parrot 3	Copper Creek Project, LLC	AMC 352166	8S	18E	1 NW1/4	155
Parrot 4	Copper Creek Project, LLC	AMC 352167	8S	18E	1 NW1/4	156
Parrot 5	Copper Creek Project, LLC	AMC 352168	8S	18E	1 NW1/4	157
Parrot 6	Copper Creek Project, LLC	AMC 352169	8S	18E	1 NW1/4	158
Parrot 7	Copper Creek Project, LLC	AMC 352170	8S	18E	1 SW1/4	159
Parrot 8	Copper Creek Project, LLC	AMC 352171	8S	18E	1 SW1/4	160
Parrot 9	Copper Creek Project, LLC	AMC 352172	8S	18E	1 SW1/4	161
Parrot 10	Copper Creek Project, LLC	AMC 352173	8S	18E	1 SW1/4	162
Parrot 11	Copper Creek Project, LLC	AMC 352174	8S	18E	1 SW1/4	163
Parrot 12	Copper Creek Project, LLC	AMC 352175	8S	18E	1 SW1/4	164
Buzzard No. 8	Copper Creek Project, LLC	AMC 352176	8S	18E	11 NE1/4	165
PF	Copper Creek Project, LLC	AMC 352300	8S	18E	11 NW1/4	166
NS.#1	Copper Creek Project, LLC	AMC 352301	8S	18E	14 SW1/4	167
WREN-4	Copper Creek Project, LLC	AMC 371132	8S	18E	14 SE1/4	168
WREN-5	Copper Creek Project, LLC	AMC 371133	8S	18E	14 SE1/4	169
WREN-6	Copper Creek Project, LLC	AMC 371134	8S	18E	14 SE1/4	170
WREN-7	Copper Creek Project, LLC	AMC 371135	8S	18E	14 SE1/4	171
WREN-8	Copper Creek Project, LLC	AMC 371136	8S	18E	14 NE1/4	172
WREN-9	Copper Creek Project, LLC	AMC 371137	8S	18E	15 SE1/4	173
WREN-10	Copper Creek Project, LLC	AMC 371138	8S	18E	15 SE1/4	174
WREN-11	Copper Creek Project, LLC	AMC 371139	8S	18E	15 SE1/4	175
WREN-12	Copper Creek Project, LLC	AMC 371140	8S	18E	15 SE1/4	176
WREN-13	Copper Creek Project, LLC	AMC 371141	8S	18E	15 SE1/4	177
WREN-14	Copper Creek Project, LLC	AMC 371142	8S	18E	15 SE1/4	178
WREN-15	Copper Creek Project, LLC	AMC 371143	8S	18E	15 SE1/4	179
WREN-16	Copper Creek Project, LLC	AMC 371144	8S	18E	15 SE1/4	180
WREN-17	Copper Creek Project, LLC	AMC 371145	8S	18E	15 SW1/4	181
WREN-18	Copper Creek Project, LLC	AMC 371146	8S	18E	15 NW1/4	182
WREN-19	Copper Creek Project, LLC	AMC 371147	8S	18E	15 NW1/4	183
WREN-20	Copper Creek Project, LLC	AMC 371148	8S	18E	15 NW1/4	184
WREN-21	Copper Creek Project, LLC	AMC 371149	8S	18E	15 NW1/4	185
WREN-22	Copper Creek Project, LLC	AMC 371150	8S	18E	9 SE1/4	186
WREN-23	Copper Creek Project, LLC	AMC 371151	8S	18E	9 SE1/4	187
WREN-24	Copper Creek Project, LLC	AMC 371152	8S	18E	9 SE1/4	188
WREN-44	Copper Creek Project, LLC	AMC 371153	8S	18E	3 NW1/4	189
WREN-45	Copper Creek Project, LLC	AMC 371154	8S	18E	3 NW1/4	190
WREN-46	Copper Creek Project, LLC	AMC 371155	8S	18E	3 NW1/4	191
WREN-47	Copper Creek Project, LLC	AMC 371156	8S	18E	1 NW1/4	192

RECEIVED  
 BLM ARIZONA STATE OFFICE  
 APR 11 2019

**EXHIBIT A**

Claim Name	Owner of Record	BLM AMC		G&SR BM		Section	
		Serial #	Twon	Rng			
WREN-48	Copper Creek Project, LLC	AMC 371157	8S	18E		3 NE1/4	193
WREN-49	Copper Creek Project, LLC	AMC 371158	8S	18E		3 NE1/4	194
WREN-50	Copper Creek Project, LLC	AMC 371159	8S	18E		3 NE1/4	195
WREN-51	Copper Creek Project, LLC	AMC 371160	8S	18E		3 NE1/4	196
WREN-52	Copper Creek Project, LLC	AMC 371161	8S	18E		3 NE1/4	197
WREN-25	Copper Creek Project, LLC	AMC 373192	8S	18E		4 SW1/4	198
WREN-26	Copper Creek Project, LLC	AMC 373193	8S	18E		4 SW1/4	199
WREN-27	Copper Creek Project, LLC	AMC 373194	8S	18E		4 SW1/4	200
WREN-28	Copper Creek Project, LLC	AMC 373195	8S	18E		4 SW1/4	201
WREN-29	Copper Creek Project, LLC	AMC 373196	8S	18E		4 SW1/4	202
WREN-30	Copper Creek Project, LLC	AMC 373197	8S	18E		4 SW1/4	203
WREN-31	Copper Creek Project, LLC	AMC 373198	8S	18E		4 SW1/4	204
WREN-32	Copper Creek Project, LLC	AMC 373199	8S	18E		4 NE1/4	205
WREN-33	Copper Creek Project, LLC	AMC 373200	8S	18E		4 NE1/4	206
WREN-34	Copper Creek Project, LLC	AMC 373201	8S	18E		4 NE1/4	207
WREN-35	Copper Creek Project, LLC	AMC 373202	8S	18E		4 NW1/4	208
WREN-36	Copper Creek Project, LLC	AMC 373203	8S	18E		4 NW1/4	209
WREN-37	Copper Creek Project, LLC	AMC 373204	8S	18E		4 NW1/4	210
WREN-38	Copper Creek Project, LLC	AMC 373205	8S	18E		4 NW1/4	211
WREN-39	Copper Creek Project, LLC	AMC 373206	8S	18E		4 NE1/4	212
WREN-40	Copper Creek Project, LLC	AMC 373207	8S	18E		4 NE1/4	213
WREN-41	Copper Creek Project, LLC	AMC 373208	8S	18E		4 NE1/4	214
WREN-42	Copper Creek Project, LLC	AMC 373209	8S	18E		4 NE1/4	215
WREN-43	Copper Creek Project, LLC	AMC 373210	8S	18E		4 NE1/4	216
NCC 1	Copper Creek Project, LLC	AMC408299	7S	18E			31 217
NCC 2	Copper Creek Project, LLC	AMC408300	7S	18E			31 218
NCC 3	Copper Creek Project, LLC	AMC408301	7S	18E			31 219
NCC 4	Copper Creek Project, LLC	AMC408302	7S	18E			31 220
NCC 5	Copper Creek Project, LLC	AMC408303	7S	18E			31 221
NCC 6	Copper Creek Project, LLC	AMC408304	7S	18E			31 222
NCC 7	Copper Creek Project, LLC	AMC408305	7S	18E			31 223
NCC 8	Copper Creek Project, LLC	AMC408306	7S	18E			31 224
NCC 9	Copper Creek Project, LLC	AMC408307	7S	18E			31 225
NCC 10	Copper Creek Project, LLC	AMC408308	7S	18E			31 226
NCC 11	Copper Creek Project, LLC	AMC408309	7S	18E			31 227
NCC 12	Copper Creek Project, LLC	AMC408310	7S	18E			31 228
NCC 13	Copper Creek Project, LLC	AMC408311	7S	18E			31 229
NCC 14	Copper Creek Project, LLC	AMC408312	7S	18E			31 230
NCC 15	Copper Creek Project, LLC	AMC408313	7S	18E			31 231
NCC 16	Copper Creek Project, LLC	AMC408314	7S	18E			31 232
NCC 17	Copper Creek Project, LLC	AMC408315	7S	18E			31 233
NCC 18	Copper Creek Project, LLC	AMC408316	7S	18E			31 234
NCC 19	Copper Creek Project, LLC	AMC408317	7S	18E			31 235
NCC 20	Copper Creek Project, LLC	AMC408318	7S	18E			31 236
NCC 51	Copper Creek Project, LLC	AMC408321	7S	18E			30 237
NCC 90	Copper Creek Project, LLC	AMC408323	7S	18E			19 238
NCC 91	Copper Creek Project, LLC	AMC408324	7S	18E			19 239
NCC 92	Copper Creek Project, LLC	AMC408325	7S	18E			19 240

RECEIVED  
 BLM AZ STATE OFFICE  
 2016 AUG 11 9 53 AM  
 PHOENIX ARIZONA

EXHIBIT A

Claim Name	Owner of Record	BLM AMC	G&SR BM		Section	
		Serial #	Twn	Rng		
NCC 100	Copper Creek Project, LLC	AMC408326	7S	18E	19	241
NCC 101	Copper Creek Project, LLC	AMC408327	7S	18E	19	242
NCC 102	Copper Creek Project, LLC	AMC408328	7S	18E	19	243
NCC 93	Copper Creek Project, LLC	AMC408329	7S	18E	18	244
NCC 94	Copper Creek Project, LLC	AMC408330	7S	18E	18	245
NCC 95	Copper Creek Project, LLC	AMC408331	7S	18E	18	246
NCC 96	Copper Creek Project, LLC	AMC408332	7S	18E	18	247
NCC 97	Copper Creek Project, LLC	AMC408333	7S	18E	18	248
NCC 98	Copper Creek Project, LLC	AMC408334	7S	18E	18	249
NCC 99	Copper Creek Project, LLC	AMC408335	7S	18E	18	250
NCC 103	Copper Creek Project, LLC	AMC408336	7S	18E	18	251
NCC 104	Copper Creek Project, LLC	AMC408337	7S	18E	18	252
NCC 105	Copper Creek Project, LLC	AMC408338	7S	18E	18	253
NCC 106	Copper Creek Project, LLC	AMC408339	7S	18E	18	254
NCC 107	Copper Creek Project, LLC	AMC408340	7S	18E	18	255
NCC 108	Copper Creek Project, LLC	AMC408341	7S	18E	18	256
NCC 109	Copper Creek Project, LLC	AMC408342	7S	18E	18	257
NCC 110	Copper Creek Project, LLC	AMC408343	7S	18E	18	258
NCC 111	Copper Creek Project, LLC	AMC408344	7S	18E	18	259
NCC 112	Copper Creek Project, LLC	AMC408345	7S	18E	18	260
NCC 113	Copper Creek Project, LLC	AMC408346	7S	18E	18	261
NCC 114	Copper Creek Project, LLC	AMC408347	7S	18E	18	262
NCC 115	Copper Creek Project, LLC	AMC408348	7S	18E	18	263
NCC 116	Copper Creek Project, LLC	AMC408349	7S	18E	18	264
NCC 117	Copper Creek Project, LLC	AMC408350	7S	18E	18	265
NCC 118	Copper Creek Project, LLC	AMC408351	7S	18E	18	266
NCC 119	Copper Creek Project, LLC	AMC408352	7S	18E	18	267
NCC 120	Copper Creek Project, LLC	AMC408353	7S	18E	18	268
NCC 121	Copper Creek Project, LLC	AMC408354	7S	18E	18	269
NCC 122	Copper Creek Project, LLC	AMC408355	7S	18E	18	270
NCC 123	Copper Creek Project, LLC	AMC408356	7S	18E	18	271
NCC 124	Copper Creek Project, LLC	AMC408357	7S	18E	18	272
NCC 125	Copper Creek Project, LLC	AMC408358	7S	18E	18	273
NCC 126	Copper Creek Project, LLC	AMC408359	7S	18E	18	274
NCC 127	Copper Creek Project, LLC	AMC408360	7S	18E	18	275
NCC 128	Copper Creek Project, LLC	AMC408361	7S	18E	18	276
NCC 129	Copper Creek Project, LLC	AMC408362	7S	18E	18	277
NCC 130	Copper Creek Project, LLC	AMC408363	7S	18E	18	278
NCC 131	Copper Creek Project, LLC	AMC408364	7S	18E	18	279
NCC 132	Copper Creek Project, LLC	AMC408365	7S	18E	18	280
NCC 232	Copper Creek Project, LLC	AMC408366	7S	18E	17	281
NCC 233	Copper Creek Project, LLC	AMC408367	7S	18E	17	282
NCC 234	Copper Creek Project, LLC	AMC408368	7S	18E	17	283
NCC 235	Copper Creek Project, LLC	AMC408369	7S	18E	17	284
NCC 241	Copper Creek Project, LLC	AMC408370	7S	18E	17	285
NCC 242	Copper Creek Project, LLC	AMC408371	7S	18E	17	286
NCC 243	Copper Creek Project, LLC	AMC408372	7S	18E	17	287
NCC 244	Copper Creek Project, LLC	AMC408373	7S	18E	17	288

RECEIVED  
BLM AZ STATE OFFICE  
AUG 18 2016  
PHOENIX ARIZONA



EXHIBIT A

Claim Name	Owner of Record	BLM AMC	G&SR BM		Section	
		Serial #	Twn	Rng		
NCC 245.	Copper Creek Project, LLC	AMC408374	7S	18E	17	289
NCC 246	Copper Creek Project, LLC	AMC408375	7S	18E	17	290
NCC 247	Copper Creek Project, LLC	AMC408376	7S	18E	17	291
NCC 248	Copper Creek Project, LLC	AMC408377	7S	18E	17	292
NCC 272	Copper Creek Project, LLC	AMC408378	7S	18E	28	293
NCC 273	Copper Creek Project, LLC	AMC408379	7S	18E	28	294
NCC 274	Copper Creek Project, LLC	AMC408380	7S	18E	28	295
NCC 275	Copper Creek Project, LLC	AMC408381	7S	18E	28	296
NCC 276	Copper Creek Project, LLC	AMC408382	7S	18E	28	297
NCC 293	Copper Creek Project, LLC	AMC408383	7S	18E	28	298
NCC 294	Copper Creek Project, LLC	AMC408384	7S	18E	28	299
NCC 295	Copper Creek Project, LLC	AMC408385	7S	18E	28	300
NCC 296	Copper Creek Project, LLC	AMC408386	7S	18E	28	301
NCC 297	Copper Creek Project, LLC	AMC408387	7S	18E	28	302
NCC 298	Copper Creek Project, LLC	AMC408388	7S	18E	28	303
NCC 299	Copper Creek Project, LLC	AMC408389	7S	18E	28	304
NCC 300	Copper Creek Project, LLC	AMC408390	7S	18E	28	305
NCC 301	Copper Creek Project, LLC	AMC408391	7S	18E	28	306
NCC 302	Copper Creek Project, LLC	AMC408392	7S	18E	28	307
NCC 319	Copper Creek Project, LLC	AMC408393	7S	18E	28	308
NCC 320	Copper Creek Project, LLC	AMC408394	7S	18E	28	309
NCC 321	Copper Creek Project, LLC	AMC408395	7S	18E	28	310
NCC 322	Copper Creek Project, LLC	AMC408396	7S	18E	28	311
NCC 323	Copper Creek Project, LLC	AMC408397	7S	18E	28	312
NCC 324	Copper Creek Project, LLC	AMC408398	7S	18E	28	313
NCC 325	Copper Creek Project, LLC	AMC408399	7S	18E	28	314
NCC 277	Copper Creek Project, LLC	AMC408400	7S	18E	29	315
NCC 278	Copper Creek Project, LLC	AMC408401	7S	18E	29	316
NCC 279	Copper Creek Project, LLC	AMC408402	7S	18E	29	317
NCC 280	Copper Creek Project, LLC	AMC408403	7S	18E	29	318
NCC 283	Copper Creek Project, LLC	AMC408404	7S	18E	29	319
NCC 284	Copper Creek Project, LLC	AMC408405	7S	18E	29	320
NCC 285	Copper Creek Project, LLC	AMC408406	7S	18E	29	321
NCC 286	Copper Creek Project, LLC	AMC408407	7S	18E	29	322
NCC 287	Copper Creek Project, LLC	AMC408408	7S	18E	29	323
NCC 288	Copper Creek Project, LLC	AMC408409	7S	18E	29	324
NCC 289	Copper Creek Project, LLC	AMC408410	7S	18E	29	325
NCC 290	Copper Creek Project, LLC	AMC408411	7S	18E	29	326
NCC 291	Copper Creek Project, LLC	AMC408412	7S	18E	29	327
NCC 292	Copper Creek Project, LLC	AMC408413	7S	18E	29	328
NCC 303	Copper Creek Project, LLC	AMC408414	7S	18E	29	329
NCC 304	Copper Creek Project, LLC	AMC408415	7S	18E	29	330
NCC 305	Copper Creek Project, LLC	AMC408416	7S	18E	29	331
NCC 306	Copper Creek Project, LLC	AMC408417	7S	18E	29	332
NCC 307	Copper Creek Project, LLC	AMC408418	7S	18E	29	333
NCC 308	Copper Creek Project, LLC	AMC408419	7S	18E	29	334
NCC 309	Copper Creek Project, LLC	AMC408420	7S	18E	29	335
NCC 310	Copper Creek Project, LLC	AMC408421	7S	18E	29	336

RECEIVED  
 BLM AZ STATE OFFICE  
 2016 AUG 11 9 53 AM  
 PHOENIX ARIZONA

EXHIBIT A

Claim Name	Owner of Record	BLM AMC Serial #	G&SR BM		Section	
			Twn	Rng		
NCC 311	Copper Creek Project, LLC	AMC408422	7S	18E	29	337
NCC 312	Copper Creek Project, LLC	AMC408423	7S	18E	29	338
NCC 313	Copper Creek Project, LLC	AMC408424	7S	18E	29	339
NCC 314	Copper Creek Project, LLC	AMC408425	7S	18E	29	340
NCC 315	Copper Creek Project, LLC	AMC408426	7S	18E	29	341
NCC 316	Copper Creek Project, LLC	AMC408427	7S	18E	29	342
NCC 317	Copper Creek Project, LLC	AMC408428	7S	18E	29	343
NCC 318	Copper Creek Project, LLC	AMC408429	7S	18E	29	344
NCC 329	Copper Creek Project, LLC	AMC408430	7S	18E	29	345
NCC 330	Copper Creek Project, LLC	AMC408431	7S	18E	29	346
NCC 331	Copper Creek Project, LLC	AMC408432	7S	18E	29	347
NCC 332	Copper Creek Project, LLC	AMC408433	7S	18E	29	348
NCC 333	Copper Creek Project, LLC	AMC408434	7S	18E	29	349
NCC 334	Copper Creek Project, LLC	AMC408435	7S	18E	29	350
NCC 335	Copper Creek Project, LLC	AMC408436	7S	18E	29	351
NCC 336	Copper Creek Project, LLC	AMC408437	7S	18E	29	352
NCC 326	Copper Creek Project, LLC	AMC408438	7S	18E	33	353
NCC 327	Copper Creek Project, LLC	AMC408439	7S	18E	33	354
NCC 328	Copper Creek Project, LLC	AMC408440	7S	18E	33	355
NCC 337	Copper Creek Project, LLC	AMC408441	7S	18E	33	356
NCC 338	Copper Creek Project, LLC	AMC408442	7S	18E	33	357
NCC 339	Copper Creek Project, LLC	AMC408443	7S	18E	33	358
NCC 366	Copper Creek Project, LLC	AMC408444	7S	18E	34	359
NCC 367	Copper Creek Project, LLC	AMC408445	7S	18E	34	360
NCC 368	Copper Creek Project, LLC	AMC408446	7S	18E	34	361
NCC 369	Copper Creek Project, LLC	AMC408447	7S	18E	34	362
NCC 370	Copper Creek Project, LLC	AMC408448	7S	18E	34	363
NCC 371	Copper Creek Project, LLC	AMC408449	7S	18E	34	364
NCC 372	Copper Creek Project, LLC	AMC408450	7S	18E	34	365
NCC 373	Copper Creek Project, LLC	AMC408451	7S	18E	34	366
NCC 374	Copper Creek Project, LLC	AMC408452	7S	18E	34	367
NCC 393	Copper Creek Project, LLC	AMC408453	7S	18E	34	368
NCC 394	Copper Creek Project, LLC	AMC408454	7S	18E	34	369
NCC 395	Copper Creek Project, LLC	AMC408455	7S	18E	34	370
NCC 396	Copper Creek Project, LLC	AMC408456	7S	18E	34	371
NCC 397	Copper Creek Project, LLC	AMC408457	7S	18E	34	372
NCC 398	Copper Creek Project, LLC	AMC408458	7S	18E	34	373
NCC 399	Copper Creek Project, LLC	AMC408459	7S	18E	34	374
NCC 400	Copper Creek Project, LLC	AMC408460	7S	18E	34	375
NCC 401	Copper Creek Project, LLC	AMC408461	7S	18E	34	376
NCC 528	Copper Creek Project, LLC	AMC408462	7S	17E	24	377
NCC 529	Copper Creek Project, LLC	AMC408463	7S	17E	24	378
NCC 530	Copper Creek Project, LLC	AMC408464	7S	17E	24	379
NCC 531	Copper Creek Project, LLC	AMC408465	7S	17E	24	380
NCC 532	Copper Creek Project, LLC	AMC408466	7S	17E	24	381
NCC 533	Copper Creek Project, LLC	AMC408467	7S	17E	24	382
NCC 534	Copper Creek Project, LLC	AMC408468	7S	17E	24	383
NCC 535	Copper Creek Project, LLC	AMC408469	7S	17E	24	384

RECEIVED  
BLM AZ STATE OFFICE  
AUG 11 2016  
PHOENIX ARIZONA

EXHIBIT A

Claim Name	Owner of Record	BLM AMC	G&SR BM		Section	
		Serial #	Twn	Rng		
NCC 536	Copper Creek Project, LLC	AMC408470	7S	17E	24	385
NCC 537	Copper Creek Project, LLC	AMC408471	7S	17E	24	386
NCC 538	Copper Creek Project, LLC	AMC408472	7S	17E	24	387
NCC 539	Copper Creek Project, LLC	AMC408473	7S	17E	24	388
NCC 540	Copper Creek Project, LLC	AMC408474	7S	17E	24	389
NCC 541	Copper Creek Project, LLC	AMC408475	7S	17E	24	390
NCC 542	Copper Creek Project, LLC	AMC408476	7S	17E	24	391
NCC 543	Copper Creek Project, LLC	AMC408477	7S	17E	24	392
NCC 544	Copper Creek Project, LLC	AMC408478	7S	17E	24	393
NCC 545	Copper Creek Project, LLC	AMC408479	7S	17E	24	394
NCC 591	Copper Creek Project, LLC	AMC408480	7S	17E	12	395
NCC 592	Copper Creek Project, LLC	AMC408481	7S	17E	12	396
NCC 593	Copper Creek Project, LLC	AMC408482	7S	17E	12	397
NCC 594	Copper Creek Project, LLC	AMC408483	7S	17E	12	398
NCC 595	Copper Creek Project, LLC	AMC408484	7S	17E	12	399
NCC 596	Copper Creek Project, LLC	AMC408485	7S	17E	12	400
NCC 597	Copper Creek Project, LLC	AMC408486	7S	17E	12	401
NCC 598	Copper Creek Project, LLC	AMC408487	7S	17E	12	402
NCC 599	Copper Creek Project, LLC	AMC408488	7S	17E	12	403
NCC 600	Copper Creek Project, LLC	AMC408489	7S	17E	12	404
NCC 601	Copper Creek Project, LLC	AMC408490	7S	17E	12	405
NCC 602	Copper Creek Project, LLC	AMC408491	7S	17E	12	406
NCC 603	Copper Creek Project, LLC	AMC408492	7S	17E	12	407
NCC 604	Copper Creek Project, LLC	AMC408493	7S	17E	12	408
NCC 605	Copper Creek Project, LLC	AMC408494	7S	17E	12	409
NCC 606	Copper Creek Project, LLC	AMC408495	7S	17E	12	410
NCC 607	Copper Creek Project, LLC	AMC408496	7S	17E	12	411
NCC 608	Copper Creek Project, LLC	AMC408497	7S	17E	12	412
NCC 609	Copper Creek Project, LLC	AMC408498	7S	17E	11	413
NCC 610	Copper Creek Project, LLC	AMC408499	7S	17E	11	414
NCC 611	Copper Creek Project, LLC	AMC408500	7S	17E	11	415
NCC 612	Copper Creek Project, LLC	AMC408501	7S	17E	11	416
NCC 613	Copper Creek Project, LLC	AMC408502	7S	17E	11	417
NCC 614	Copper Creek Project, LLC	AMC408503	7S	17E	11	418
NCC 615	Copper Creek Project, LLC	AMC408504	7S	17E	11	419
NCC 616	Copper Creek Project, LLC	AMC408505	7S	17E	11	420
NCC 617	Copper Creek Project, LLC	AMC408506	7S	17E	11	421
NCC 618	Copper Creek Project, LLC	AMC408507	7S	17E	11	422
NCC 619	Copper Creek Project, LLC	AMC408508	7S	17E	11	423
NCC 620	Copper Creek Project, LLC	AMC408509	7S	17E	11	424
NCC 621	Copper Creek Project, LLC	AMC408510	7S	17E	11	425
NCC 622	Copper Creek Project, LLC	AMC408511	7S	17E	11	426
NCC 623	Copper Creek Project, LLC	AMC408512	7S	17E	11	427
NCC 624	Copper Creek Project, LLC	AMC408513	7S	17E	11	428
NCC 625	Copper Creek Project, LLC	AMC408514	7S	17E	11	429
NCC 626	Copper Creek Project, LLC	AMC408515	7S	17E	11	430
NCC 636	Copper Creek Project, LLC	AMC408516	7S	17E	14	431
NCC 637	Copper Creek Project, LLC	AMC408517	7S	17E	14	432

RECEIVED  
BLM AZ STATE OFFICE  
AUG 1 9 52 AM '16  
PHOENIX, ARIZONA



EXHIBIT A

Claim Name	Owner of Record	BLM AMC Serial #	G&SR BM		Section	
			Twn	Rng		
NCC 638	Copper Creek Project, LLC	AMC408518	7S	17E	14	433
NCC 639	Copper Creek Project, LLC	AMC408519	7S	17E	14	434
NCC 640	Copper Creek Project, LLC	AMC408520	7S	17E	14	435
NCC 641	Copper Creek Project, LLC	AMC408521	7S	17E	14	436
NCC 642	Copper Creek Project, LLC	AMC408522	7S	17E	14	437
NCC 643	Copper Creek Project, LLC	AMC408523	7S	17E	14	438
NCC 644	Copper Creek Project, LLC	AMC408524	7S	17E	14	439
NCC 645	Copper Creek Project, LLC	AMC408525	7S	17E	14	440
NCC 646	Copper Creek Project, LLC	AMC408526	7S	17E	14	441
NCC 647	Copper Creek Project, LLC	AMC408527	7S	17E	14	442
NCC 648	Copper Creek Project, LLC	AMC408528	7S	17E	14	443
NCC 649	Copper Creek Project, LLC	AMC408529	7S	17E	14	444
NCC 650	Copper Creek Project, LLC	AMC408530	7S	17E	14	445
NCC 651	Copper Creek Project, LLC	AMC408531	7S	17E	14	446
NCC 652	Copper Creek Project, LLC	AMC408532	7S	17E	14	447
NCC 653	Copper Creek Project, LLC	AMC408533	7S	17E	14	448
NCC 654	Copper Creek Project, LLC	AMC408534	7S	17E	14	449
NCC 655	Copper Creek Project, LLC	AMC408535	7S	17E	14	450
NCC 656	Copper Creek Project, LLC	AMC408536	7S	17E	14	451
NCC 657	Copper Creek Project, LLC	AMC408537	7S	17E	14	452
NCC 658	Copper Creek Project, LLC	AMC408538	7S	17E	14	453
NCC 659	Copper Creek Project, LLC	AMC408539	7S	17E	14	454
NCC 660	Copper Creek Project, LLC	AMC408540	7S	17E	14	455
NCC 661	Copper Creek Project, LLC	AMC408541	7S	17E	14	456
NCC 662	Copper Creek Project, LLC	AMC408542	7S	17E	14	457
NCC 663	Copper Creek Project, LLC	AMC408543	7S	17E	14	458
NCC 664	Copper Creek Project, LLC	AMC408544	7S	17E	14	459
NCC 665	Copper Creek Project, LLC	AMC408545	7S	17E	14	460
NCC 666	Copper Creek Project, LLC	AMC408546	7S	17E	14	461
NCC 667	Copper Creek Project, LLC	AMC408547	7S	17E	14	462
NCC 668	Copper Creek Project, LLC	AMC408548	7S	17E	14	463
NCC 669	Copper Creek Project, LLC	AMC408549	7S	17E	14	464
NCC 670	Copper Creek Project, LLC	AMC408550	7S	17E	14	465
NCC 671	Copper Creek Project, LLC	AMC408551	7S	17E	14	466
NCC 672	Copper Creek Project, LLC	AMC408552	7S	17E	23	467
NCC 673	Copper Creek Project, LLC	AMC408553	7S	17E	23	468
NCC 674	Copper Creek Project, LLC	AMC408554	7S	17E	23	469
NCC 675	Copper Creek Project, LLC	AMC408555	7S	17E	23	470
NCC 676	Copper Creek Project, LLC	AMC408556	7S	17E	23	471
NCC 677	Copper Creek Project, LLC	AMC408557	7S	17E	23	472
NCC 678	Copper Creek Project, LLC	AMC408558	7S	17E	23	473
NCC 679	Copper Creek Project, LLC	AMC408559	7S	17E	23	474
NCC 680	Copper Creek Project, LLC	AMC408560	7S	17E	23	475
NCC 681	Copper Creek Project, LLC	AMC408561	7S	17E	23	476
NCC 682	Copper Creek Project, LLC	AMC408562	7S	17E	23	477
NCC 683	Copper Creek Project, LLC	AMC408563	7S	17E	23	478
NCC 684	Copper Creek Project, LLC	AMC408564	7S	17E	23	479
NCC 685	Copper Creek Project, LLC	AMC408565	7S	17E	23	480

RECEIVED  
BLM AZ STATE OFFICE  
2019 AUG 11 AM 9 58  
PHOENIX, ARIZONA

EXHIBIT A

Claim Name	Owner of Record	BLM AMC	G&SR BM		Section	
		Serial #	Twn	Rng		
NCC 686	Copper Creek Project, LLC	AMC408566	7S	17E	23	481
NCC 687	Copper Creek Project, LLC	AMC408567	7S	17E	23	482
NCC 688	Copper Creek Project, LLC	AMC408568	7S	17E	23	483
NCC 689	Copper Creek Project, LLC	AMC408569	7S	17E	23	484
NCC 690	Copper Creek Project, LLC	AMC408570	7S	17E	23	485
NCC 691	Copper Creek Project, LLC	AMC408571	7S	17E	23	486
NCC 692	Copper Creek Project, LLC	AMC408572	7S	17E	23	487
NCC 705	Copper Creek Project, LLC	AMC408573	7S	17E	23	488
NCC 706	Copper Creek Project, LLC	AMC408574	7S	17E	23	489
NCC 707	Copper Creek Project, LLC	AMC408575	7S	17E	23	490
NCC 708	Copper Creek Project, LLC	AMC408576	7S	17E	10	491
NCC 709	Copper Creek Project, LLC	AMC408577	7S	17E	10	492
NCC 710	Copper Creek Project, LLC	AMC408578	7S	17E	10	493
NCC 711	Copper Creek Project, LLC	AMC408579	7S	17E	10	494
NCC 712	Copper Creek Project, LLC	AMC408580	7S	17E	10	495
NCC 713	Copper Creek Project, LLC	AMC408581	7S	17E	10	496
NCC 714	Copper Creek Project, LLC	AMC408582	7S	17E	10	497
NCC 715	Copper Creek Project, LLC	AMC408583	7S	17E	10	498
NCC 716	Copper Creek Project, LLC	AMC408584	7S	17E	10	499
NCC 717	Copper Creek Project, LLC	AMC408585	7S	17E	10	500
NCC 718	Copper Creek Project, LLC	AMC408586	7S	17E	10	501
NCC 719	Copper Creek Project, LLC	AMC408587	7S	17E	10	502
NCC 720	Copper Creek Project, LLC	AMC408588	7S	17E	10	503
NCC 721	Copper Creek Project, LLC	AMC408589	7S	17E	10	504
NCC 722	Copper Creek Project, LLC	AMC408590	7S	17E	10	505
NCC 723	Copper Creek Project, LLC	AMC408591	7S	17E	10	506
NCC 724	Copper Creek Project, LLC	AMC408592	7S	17E	10	507
NCC 725	Copper Creek Project, LLC	AMC408593	7S	17E	10	508
NCC 726	Copper Creek Project, LLC	AMC408594	7S	17E	10	509
NCC 727	Copper Creek Project, LLC	AMC408595	7S	17E	10	510
NCC 728	Copper Creek Project, LLC	AMC408596	7S	17E	10	511
NCC 729	Copper Creek Project, LLC	AMC408597	7S	17E	10	512
NCC 730	Copper Creek Project, LLC	AMC408598	7S	17E	10	513
NCC 731	Copper Creek Project, LLC	AMC408599	7S	17E	10	514
NCC 732	Copper Creek Project, LLC	AMC408600	7S	17E	10	515
NCC 733	Copper Creek Project, LLC	AMC408601	7S	17E	10	516
NCC 734	Copper Creek Project, LLC	AMC408602	7S	17E	10	517
NCC 735	Copper Creek Project, LLC	AMC408603	7S	17E	10	518
NCC 736	Copper Creek Project, LLC	AMC408604	7S	17E	10	519
NCC 737	Copper Creek Project, LLC	AMC408605	7S	17E	10	520
NCC 738	Copper Creek Project, LLC	AMC408606	7S	17E	10	521
NCC 739	Copper Creek Project, LLC	AMC408607	7S	17E	10	522
NCC 740	Copper Creek Project, LLC	AMC408608	7S	17E	10	523
NCC 741	Copper Creek Project, LLC	AMC408609	7S	17E	10	524
NCC 742	Copper Creek Project, LLC	AMC408610	7S	17E	10	525
NCC 743	Copper Creek Project, LLC	AMC408611	7S	17E	10	526
NCC 236	Copper Creek Project, LLC	AMC409378	7S	18E	17	527
NCC 237	Copper Creek Project, LLC	AMC409379	7S	18E	17	528

RECEIVED  
 BLM AZ STATE OFFICE  
 2016 AUG 11 A 9:52  
 PHOENIX ARIZONA

EXHIBIT A

Claim Name	Owner of Record	BLM AMC	G&SR BM		Section	
		Serial #	Twn	Rng		
NCC 375	Copper Creek Project, LLC	AMC409380	7S	18E	35	529
NCC 376	Copper Creek Project, LLC	AMC409381	7S	18E	35	530
NCC 377	Copper Creek Project, LLC	AMC409382	7S	18E	35	531
NCC 378	Copper Creek Project, LLC	AMC409383	7S	18E	35	532
NCC 379	Copper Creek Project, LLC	AMC409384	7S	18E	35	533
NCC 380	Copper Creek Project, LLC	AMC409385	7S	18E	35	534
NCC 381	Copper Creek Project, LLC	AMC409386	7S	18E	35	535
NCC 382	Copper Creek Project, LLC	AMC409387	7S	18E	35	536
NCC 383	Copper Creek Project, LLC	AMC409388	7S	18E	35	537
NCC 384	Copper Creek Project, LLC	AMC409389	7S	18E	35	538
NCC 385	Copper Creek Project, LLC	AMC409390	7S	18E	35	539
NCC 386	Copper Creek Project, LLC	AMC409391	7S	18E	35	540
NCC 387	Copper Creek Project, LLC	AMC409392	7S	18E	35	541
NCC 388	Copper Creek Project, LLC	AMC409393	7S	18E	35	542
NCC 389	Copper Creek Project, LLC	AMC409394	7S	18E	35	543
NCC 390	Copper Creek Project, LLC	AMC409395	7S	18E	35	544
NCC 391	Copper Creek Project, LLC	AMC409396	7S	18E	35	545
NCC 392	Copper Creek Project, LLC	AMC409397	7S	18E	35	546
NCC 411	Copper Creek Project, LLC	AMC409398	7S	18E	35	547
NCC 412	Copper Creek Project, LLC	AMC409399	7S	18E	35	548
NCC 413	Copper Creek Project, LLC	AMC409400	7S	18E	35	549
NCC 414	Copper Creek Project, LLC	AMC409401	7S	18E	35	550
NCC 415	Copper Creek Project, LLC	AMC409402	7S	18E	35	551
NCC 416	Copper Creek Project, LLC	AMC409403	7S	18E	35	552
NCC 417	Copper Creek Project, LLC	AMC409404	7S	18E	35	553
NCC 418	Copper Creek Project, LLC	AMC409405	7S	18E	35	554
NCC 419	Copper Creek Project, LLC	AMC409406	7S	18E	35	555
NCC 420	Copper Creek Project, LLC	AMC409407	7S	18E	35	556
NCC 421	Copper Creek Project, LLC	AMC409408	7S	18E	35	557
NCC 422	Copper Creek Project, LLC	AMC409409	7S	18E	35	558
NCC 423	Copper Creek Project, LLC	AMC409410	7S	18E	35	559
NCC 424	Copper Creek Project, LLC	AMC409411	7S	18E	35	560
NCC 425	Copper Creek Project, LLC	AMC409412	7S	18E	35	561
NCC 426	Copper Creek Project, LLC	AMC409413	7S	18E	35	562
NCC 427	Copper Creek Project, LLC	AMC409414	7S	18E	35	563
NCC 428	Copper Creek Project, LLC	AMC409415	7S	18E	35	564
NCC 41	Copper Creek Project, LLC	AMC411910	7S	18E	30	565
NCC 42	Copper Creek Project, LLC	AMC411911	7S	18E	30	566
NCC 43	Copper Creek Project, LLC	AMC411912	7S	18E	30	567
NCC 44	Copper Creek Project, LLC	AMC411913	7S	18E	30	568
NCC 45	Copper Creek Project, LLC	AMC411914	7S	18E	30	569
NCC 46	Copper Creek Project, LLC	AMC411915	7S	18E	30	570
NCC 47	Copper Creek Project, LLC	AMC411916	7S	18E	30	571
NCC 48	Copper Creek Project, LLC	AMC411917	7S	18E	30	572
NCC 53	Copper Creek Project, LLC	AMC411918	7S	18E	30	573
NCC 54	Copper Creek Project, LLC	AMC411919	7S	18E	30	574
NCC 55	Copper Creek Project, LLC	AMC411920	7S	18E	30	575
NCC 56	Copper Creek Project, LLC	AMC411921	7S	18E	30	576

RECEIVED  
 BLM AZ STATE OFFICE  
 AUG 11 2016  
 PHOENIX, ARIZONA



EXHIBIT A

Claim Name	Owner of Record	BLM AMC	G&SR BM		Section	
		Serial #	Twn	Rng		
NCC 57	Copper Creek Project, LLC	AMC411922	7S	18E	30	577
NCC 58	Copper Creek Project, LLC	AMC411923	7S	18E	30	578
NCC 59	Copper Creek Project, LLC	AMC411924	7S	18E	30	579
NCC 60	Copper Creek Project, LLC	AMC411925	7S	18E	30	580
NCC 61	Copper Creek Project, LLC	AMC411926	7S	18E	30	581
NCC 62	Copper Creek Project, LLC	AMC411927	7S	18E	30	582
NCC 63	Copper Creek Project, LLC	AMC411928	7S	18E	30	583
NCC 64	Copper Creek Project, LLC	AMC411929	7S	18E	30	584
NCC 65	Copper Creek Project, LLC	AMC411930	7S	18E	30	585
NCC 66	Copper Creek Project, LLC	AMC411931	7S	18E	30	586
NCC 67	Copper Creek Project, LLC	AMC411932	7S	18E	30	587
NCC 68	Copper Creek Project, LLC	AMC411933	7S	18E	30	588
NCC 69	Copper Creek Project, LLC	AMC411934	7S	18E	30	589
NCC 70	Copper Creek Project, LLC	AMC411935	7S	18E	30	590
NCC 71	Copper Creek Project, LLC	AMC411936	7S	18E	30	591
NCC 72	Copper Creek Project, LLC	AMC411937	7S	18E	30	592
NCC 73	Copper Creek Project, LLC	AMC411938	7S	18E	30	593
NCC 74	Copper Creek Project, LLC	AMC411939	7S	18E	30	594
NCC 75	Copper Creek Project, LLC	AMC411940	7S	18E	30	595
NCC 76	Copper Creek Project, LLC	AMC411941	7S	18E	30	596
NCC 77	Copper Creek Project, LLC	AMC411942	7S	18E	30	597
NCC 78	Copper Creek Project, LLC	AMC411943	7S	18E	30	598
NCC 79	Copper Creek Project, LLC	AMC411944	7S	18E	30	599
NCC 80	Copper Creek Project, LLC	AMC411945	7S	18E	30	600
NCC 87	Copper Creek Project, LLC	AMC411946	7S	18E	19	601
NCC 88	Copper Creek Project, LLC	AMC411947	7S	18E	19	602
NCC 89	Copper Creek Project, LLC	AMC411948	7S	18E	19	603
NCC 257	Copper Creek Project, LLC	AMC411949	7S	18E	20	604
NCC 258	Copper Creek Project, LLC	AMC411950	7S	18E	20	605
NCC 259	Copper Creek Project, LLC	AMC411951	7S	18E	20	606
NCC 260	Copper Creek Project, LLC	AMC411952	7S	18E	20	607
NCC 261	Copper Creek Project, LLC	AMC411953	7S	18E	20	608
NCC 262	Copper Creek Project, LLC	AMC411954	7S	18E	20	609
NCC 263	Copper Creek Project, LLC	AMC411955	7S	18E	20	610
NCC 264	Copper Creek Project, LLC	AMC411956	7S	18E	20	611
NCC 265	Copper Creek Project, LLC	AMC411957	7S	18E	20	612
NCC 266	Copper Creek Project, LLC	AMC411958	7S	18E	20	613
NCC 267	Copper Creek Project, LLC	AMC411959	7S	18E	20	614
NCC 268	Copper Creek Project, LLC	AMC411960	7S	18E	20	615
NCC 269	Copper Creek Project, LLC	AMC411961	7S	18E	20	616
NCC 270	Copper Creek Project, LLC	AMC411962	7S	18E	20	617
NCC 271	Copper Creek Project, LLC	AMC411963	7S	18E	20	618
NCC 81	Copper Creek Project, LLC	AMC414010	7S	18E	19	619
NCC 82	Copper Creek Project, LLC	AMC414011	7S	18E	19	620
NCC 83	Copper Creek Project, LLC	AMC414012	7S	18E	19	621
NCC 84	Copper Creek Project, LLC	AMC414013	7S	18E	19	622
NCC 85	Copper Creek Project, LLC	AMC414014	7S	18E	19	623
NCC 86	Copper Creek Project, LLC	AMC414015	7S	18E	19	624

RECEIVED  
 BLM AZ STATE OFFICE  
 2016 AUG 31 4:52 PM  
 PHOENIX ARIZONA

EXHIBIT A

Claim Name	Owner of Record	BLM AMC Serial #	G&SR BM		Section	
			Twn	Rng		
NCC 340	Copper Creek Project, LLC	AMC414016	8S	18E	4	625
NCC 341	Copper Creek Project, LLC	AMC414017	8S	18E	4	626
NCC 342	Copper Creek Project, LLC	AMC414018	8S	18E	5	627
NCC 343	Copper Creek Project, LLC	AMC414019	8S	18E	5	628
NCC 344	Copper Creek Project, LLC	AMC414020	8S	18E	5	629
NCC 345	Copper Creek Project, LLC	AMC414021	8S	18E	5	630
NCC 346	Copper Creek Project, LLC	AMC414022	8S	18E	5	631
NCC 347	Copper Creek Project, LLC	AMC414023	8S	18E	5	632
NCC 348	Copper Creek Project, LLC	AMC414024	8S	18E	5	633
NCC 349	Copper Creek Project, LLC	AMC414025	8S	18E	5	634
NCC 350	Copper Creek Project, LLC	AMC414026	8S	18E	5	635
NCC 351	Copper Creek Project, LLC	AMC414027	8S	18E	5	636
NCC 352	Copper Creek Project, LLC	AMC414028	8S	18E	5	637
NCC 353	Copper Creek Project, LLC	AMC414029	8S	18E	5	638
NCC 354	Copper Creek Project, LLC	AMC414030	8S	18E	4	639
NCC 355	Copper Creek Project, LLC	AMC414031	8S	18E	4	640
NCC 356	Copper Creek Project, LLC	AMC414032	8S	18E	4	641
NCC 357	Copper Creek Project, LLC	AMC414033	8S	18E	4	642
NCC 358	Copper Creek Project, LLC	AMC414034	8S	18E	5	643
NCC 359	Copper Creek Project, LLC	AMC414035	8S	18E	5	644
NCC 360	Copper Creek Project, LLC	AMC414036	8S	18E	5	645
NCC 361	Copper Creek Project, LLC	AMC414037	8S	18E	5	646
NCC 362	Copper Creek Project, LLC	AMC414038	8S	18E	5	647
NCC 363	Copper Creek Project, LLC	AMC414039	8S	18E	5	648
NCC 364	Copper Creek Project, LLC	AMC414040	8S	18E	4	649
NCC 365	Copper Creek Project, LLC	AMC414041	8S	18E	4	650
NCC 510	Copper Creek Project, LLC	AMC414042	7S	17E	24	651
NCC 511	Copper Creek Project, LLC	AMC414043	7S	17E	24	652
NCC 512	Copper Creek Project, LLC	AMC414044	7S	17E	24	653
NCC 513	Copper Creek Project, LLC	AMC414045	7S	17E	24	654
NCC 514	Copper Creek Project, LLC	AMC414046	7S	17E	24	655
NCC 515	Copper Creek Project, LLC	AMC414047	7S	17E	24	656
NCC 516	Copper Creek Project, LLC	AMC414048	7S	17E	24	657
NCC 517	Copper Creek Project, LLC	AMC414049	7S	17E	24	658
NCC 518	Copper Creek Project, LLC	AMC414050	7S	17E	24	659
NCC 519	Copper Creek Project, LLC	AMC414051	7S	17E	24	660
NCC 520	Copper Creek Project, LLC	AMC414052	7S	17E	24	661
NCC 521	Copper Creek Project, LLC	AMC414053	7S	17E	24	662
NCC 522	Copper Creek Project, LLC	AMC414054	7S	17E	24	663
NCC 523	Copper Creek Project, LLC	AMC414055	7S	17E	24	664
NCC 524	Copper Creek Project, LLC	AMC414056	7S	17E	24	665
NCC 525	Copper Creek Project, LLC	AMC414057	7S	17E	24	666
NCC 526	Copper Creek Project, LLC	AMC414058	7S	17E	24	667
NCC 527	Copper Creek Project, LLC	AMC414059	7S	17E	24	668
NCC 546	Copper Creek Project, LLC	AMC415832	7S	17E	13	669
NCC 547	Copper Creek Project, LLC	AMC415833	7S	17E	13	670
NCC 548	Copper Creek Project, LLC	AMC415834	7S	17E	13	671
NCC 549	Copper Creek Project, LLC	AMC415835	7S	17E	13	672

RECEIVED  
BLM AZ STATE OFFICE  
2016 AUG 11 11 17 AM '16  
PHOENIX, ARIZONA

EXHIBIT A

Claim Name	Owner of Record	BLM AMC	G&SR BM		Section	
		Serial #	Twn	Rng		
NCC 550	Copper Creek Project, LLC	AMC415836	7S	17E	13	673
NCC 551	Copper Creek Project, LLC	AMC415837	7S	17E	13	674
NCC 552	Copper Creek Project, LLC	AMC415838	7S	17E	13	675
NCC 553	Copper Creek Project, LLC	AMC415839	7S	17E	13	676
NCC 554	Copper Creek Project, LLC	AMC415840	7S	17E	13	677
NCC 555	Copper Creek Project, LLC	AMC415841	7S	17E	13	678
NCC 556	Copper Creek Project, LLC	AMC415842	7S	17E	13	679
NCC 557	Copper Creek Project, LLC	AMC415843	7S	17E	13	680
NCC 558	Copper Creek Project, LLC	AMC415844	7S	17E	13	681
NCC 559	Copper Creek Project, LLC	AMC415845	7S	17E	13	682
NCC 560	Copper Creek Project, LLC	AMC415846	7S	17E	13	683
NCC 561	Copper Creek Project, LLC	AMC415847	7S	17E	13	684
NCC 562	Copper Creek Project, LLC	AMC415848	7S	17E	13	685
NCC 563	Copper Creek Project, LLC	AMC415849	7S	17E	13	686
NCC 564	Copper Creek Project, LLC	AMC415850	7S	17E	13	687
NCC 565	Copper Creek Project, LLC	AMC415851	7S	17E	13	688
NCC 566	Copper Creek Project, LLC	AMC415852	7S	17E	13	689
NCC 567	Copper Creek Project, LLC	AMC415853	7S	17E	13	690
NCC 568	Copper Creek Project, LLC	AMC415854	7S	17E	13	691
NCC 569	Copper Creek Project, LLC	AMC415855	7S	17E	13	692
NCC 570	Copper Creek Project, LLC	AMC415856	7S	17E	13	693
NCC 571	Copper Creek Project, LLC	AMC415857	7S	17E	13	694
NCC 572	Copper Creek Project, LLC	AMC415858	7S	17E	13	695
NCC 573	Copper Creek Project, LLC	AMC415859	7S	17E	12	696
NCC 574	Copper Creek Project, LLC	AMC415860	7S	17E	12	697
NCC 575	Copper Creek Project, LLC	AMC415861	7S	17E	12	698
NCC 576	Copper Creek Project, LLC	AMC415862	7S	17E	12	699
NCC 577	Copper Creek Project, LLC	AMC415863	7S	17E	12	700
NCC 578	Copper Creek Project, LLC	AMC415864	7S	17E	12	701
NCC 579	Copper Creek Project, LLC	AMC415865	7S	17E	12	702
NCC 580	Copper Creek Project, LLC	AMC415866	7S	17E	12	703
NCC 581	Copper Creek Project, LLC	AMC415867	7S	17E	12	704
NCC 582	Copper Creek Project, LLC	AMC415868	7S	17E	12	705
NCC 583	Copper Creek Project, LLC	AMC415869	7S	17E	12	706
NCC 584	Copper Creek Project, LLC	AMC415870	7S	17E	12	707
NCC 585	Copper Creek Project, LLC	AMC415871	7S	17E	12	708
NCC 586	Copper Creek Project, LLC	AMC415872	7S	17E	12	709
NCC 587	Copper Creek Project, LLC	AMC415873	7S	17E	12	710
NCC 588	Copper Creek Project, LLC	AMC415874	7S	17E	12	711
NCC 589	Copper Creek Project, LLC	AMC415875	7S	17E	12	712
NCC 590	Copper Creek Project, LLC	AMC415876	7S	17E	12	713
NCC 627	Copper Creek Project, LLC	AMC415877	7S	17E	11	714
NCC 628	Copper Creek Project, LLC	AMC415878	7S	17E	11	715
NCC 629	Copper Creek Project, LLC	AMC415879	7S	17E	11	716
NCC 630	Copper Creek Project, LLC	AMC415880	7S	17E	11	717
NCC 631	Copper Creek Project, LLC	AMC415881	7S	17E	11	718
NCC 632	Copper Creek Project, LLC	AMC415882	7S	17E	11	719
NCC 633	Copper Creek Project, LLC	AMC415883	7S	17E	11	720

RECEIVED  
 BLM AZ STATE OFFICE  
 AUG 21 2016  
 HOENIKS ARIZONA



EXHIBIT A

Claim Name	Owner of Record	BLM AMC	G&SR BM		Section	
		Serial #	Twn	Rng		
NCC 634	Copper Creek Project, LLC	AMC415884	7S	17E	11	721
NCC 635	Copper Creek Project, LLC	AMC415885	7S	17E	11	722
NCC 21	Copper Creek Project, LLC	AMC417514	7S	18E	31	723
NCC 22	Copper Creek Project, LLC	AMC417515	7S	18E	31	724
NCC 23	Copper Creek Project, LLC	AMC417516	7S	18E	31	725
NCC 24	Copper Creek Project, LLC	AMC417517	7S	18E	31	726
NCC 25	Copper Creek Project, LLC	AMC417518	7S	18E	31	727
NCC 26	Copper Creek Project, LLC	AMC417519	7S	18E	31	728
NCC 27	Copper Creek Project, LLC	AMC417520	7S	18E	31	729
NCC 28	Copper Creek Project, LLC	AMC417521	7S	18E	31	730
NCC 29	Copper Creek Project, LLC	AMC417522	7S	18E	31	731
NCC 30	Copper Creek Project, LLC	AMC417523	7S	18E	31	732
NCC 31	Copper Creek Project, LLC	AMC417524	7S	18E	31	733
NCC 32	Copper Creek Project, LLC	AMC417525	7S	18E	31	734
NCC 33	Copper Creek Project, LLC	AMC417526	7S	18E	31	735
NCC 34	Copper Creek Project, LLC	AMC417527	7S	18E	31	736
NCC 35	Copper Creek Project, LLC	AMC417528	7S	18E	31	737
NCC 36	Copper Creek Project, LLC	AMC417529	7S	18E	31	738
NCC 37	Copper Creek Project, LLC	AMC417530	7S	18E	31	739
NCC 38	Copper Creek Project, LLC	AMC417531	7S	18E	31	740
NCC 39	Copper Creek Project, LLC	AMC417532	7S	18E	31	741
NCC 40	Copper Creek Project, LLC	AMC417533	7S	18E	31	742
NCC 693	Copper Creek Project, LLC	AMC417534	7S	17E	23	743
NCC 694	Copper Creek Project, LLC	AMC417535	7S	17E	23	744
NCC 695	Copper Creek Project, LLC	AMC417536	7S	17E	23	745
NCC 696	Copper Creek Project, LLC	AMC417537	7S	17E	23	746
NCC 697	Copper Creek Project, LLC	AMC417538	7S	17E	23	747
NCC 698	Copper Creek Project, LLC	AMC417539	7S	17E	23	748
NCC 699	Copper Creek Project, LLC	AMC417540	7S	17E	23	749
NCC 700	Copper Creek Project, LLC	AMC417541	7S	17E	23	750
NCC 701	Copper Creek Project, LLC	AMC417542	7S	17E	23	751
NCC 702	Copper Creek Project, LLC	AMC417543	7S	17E	23	752
NCC 703	Copper Creek Project, LLC	AMC417544	7S	17E	23	753
NCC 704	Copper Creek Project, LLC	AMC417545	7S	17E	23	754
NCC 249	Copper Creek Project, LLC	AMC420288	7S	18E	17	755
NCC 250	Copper Creek Project, LLC	AMC420289	7S	18E	17	756
NCC 251	Copper Creek Project, LLC	AMC420290	7S	18E	17	757
NCC 252	Copper Creek Project, LLC	AMC420291	7S	18E	17	758
NCC 253	Copper Creek Project, LLC	AMC420292	7S	18E	16	759
NCC 254	Copper Creek Project, LLC	AMC420293	7S	18E	21	760
NCC 255	Copper Creek Project, LLC	AMC420294	7S	18E	21	761
NCC 402	Copper Creek Project, LLC	AMC420295	7S	18E	34	762
NCC 403	Copper Creek Project, LLC	AMC420296	7S	18E	34	763
NCC 404	Copper Creek Project, LLC	AMC420297	7S	18E	34	764
NCC 405	Copper Creek Project, LLC	AMC420298	7S	18E	34	765
NCC 406	Copper Creek Project, LLC	AMC420299	7S	18E	34	766
NCC 407	Copper Creek Project, LLC	AMC420300	7S	18E	34	767
NCC 408	Copper Creek Project, LLC	AMC420301	7S	18E	34	768

RECEIVED  
 BLM AZ STATE OFFICE  
 AUG 11 2016  
 PHOENIX ARIZONA

EXHIBIT A

Claim Name	Owner of Record	BLM AMC	G&SR BM		Section	
		Serial #	Twn	Rng		
NCC 409	Copper Creek Project, LLC	AMC420302	7S	18E	34	769
NCC 410	Copper Creek Project, LLC	AMC420303	7S	18E	34	770
NCC 429	Copper Creek Project, LLC	AMC420304	7S	18E	34	771
NCC 430	Copper Creek Project, LLC	AMC420305	7S	18E	34	772
NCC 431	Copper Creek Project, LLC	AMC420306	7S	18E	34	773
NCC 432	Copper Creek Project, LLC	AMC420307	7S	18E	34	774
NCC 433	Copper Creek Project, LLC	AMC420308	7S	18E	34	775
NCC 434	Copper Creek Project, LLC	AMC420309	7S	18E	34	776
NCC 435	Copper Creek Project, LLC	AMC420310	7S	18E	34	777
NCC 436	Copper Creek Project, LLC	AMC420311	7S	18E	34	778
NCC 437	Copper Creek Project, LLC	AMC420312	7S	18E	34	779
NCC 438	Copper Creek Project, LLC	AMC420313	7S	18E	27	780
NCC 439	Copper Creek Project, LLC	AMC420314	7S	18E	27	781
NCC 440	Copper Creek Project, LLC	AMC420315	7S	18E	27	782
NCC 441	Copper Creek Project, LLC	AMC420316	7S	18E	27	783
NCC 442	Copper Creek Project, LLC	AMC420317	7S	18E	27	784
NCC 443	Copper Creek Project, LLC	AMC420318	7S	18E	27	785
NCC 444	Copper Creek Project, LLC	AMC420319	7S	18E	27	786
NCC 445	Copper Creek Project, LLC	AMC420320	7S	18E	27	787
NCC 446	Copper Creek Project, LLC	AMC420321	7S	18E	27	788
NCC 447	Copper Creek Project, LLC	AMC420322	7S	18E	27	789
NCC 448	Copper Creek Project, LLC	AMC420323	7S	18E	27	790
NCC 449	Copper Creek Project, LLC	AMC420324	7S	18E	27	791
NCC 450	Copper Creek Project, LLC	AMC420325	7S	18E	27	792
NCC 451	Copper Creek Project, LLC	AMC420326	7S	18E	27	793
NCC 452	Copper Creek Project, LLC	AMC420327	7S	18E	27	794
NCC 453	Copper Creek Project, LLC	AMC420328	7S	18E	27	795
NCC 454	Copper Creek Project, LLC	AMC420329	7S	18E	27	796
NCC 455	Copper Creek Project, LLC	AMC420330	7S	18E	27	797
NCC 456	Copper Creek Project, LLC	AMC420331	7S	18E	27	798
NCC 457	Copper Creek Project, LLC	AMC420332	7S	18E	27	799
NCC 458	Copper Creek Project, LLC	AMC420333	7S	18E	27	800
NCC 459	Copper Creek Project, LLC	AMC420334	7S	18E	27	801
NCC 460	Copper Creek Project, LLC	AMC420335	7S	18E	27	802
NCC 461	Copper Creek Project, LLC	AMC420336	7S	18E	27	803
NCC 238	Copper Creek Project, LLC	AMC433408	7S	18E	17	804
NCC 239	Copper Creek Project, LLC	AMC433409	7S	18E	17	805
NCC 240	Copper Creek Project, LLC	AMC433410	7S	18E	17	806
NCC 249	Copper Creek Project, LLC	AMC433411	7S	18E	17	807
NCC 250	Copper Creek Project, LLC	AMC433412	7S	18E	17	808
NCC 251	Copper Creek Project, LLC	AMC433413	7S	18E	17	809
NCC 252	Copper Creek Project, LLC	AMC433414	7S	18E	17	810
NCC 253	Copper Creek Project, LLC	AMC433415	7S	18E	21	811
NCC 256	Copper Creek Project, LLC	AMC433417	7S	18E	21	812
NCC 257	Copper Creek Project, LLC	AMC433418	7S	18E	20	813
NCC 281	Copper Creek Project, LLC	AMC433419	7S	18E	20	814
NCC 282	Copper Creek Project, LLC	AMC433420	7S	18E	20	815

RECEIVED  
 BLM AZ STATE OFFICE  
 AUG 11 2016  
 PHOENIX ARIZONA

**R. J. Sandberg  
Redhawk Copper, Inc.  
130 N. Redington Rd.  
San Manuel, AZ 85631**

**U.S. Department of the Interior  
Bureau of Land Management  
Arizona State Office  
222 North Central Ave  
Phoenix, AZ 85004-2203**

**August 12, 2016**

Re: 2017 Mining Claim Maintenance Fees

To Whom it may concern:


Section 10101 of the Act of August 10, 1993 (Pub.L. 103-6, 107 Stat. 312) and amended June 30, 2004 requires the annual payment of a \$155.00 maintenance fee in order to hold and maintain an unpatented mining claim, mill site, or tunnel site.

Enclosed you will find our check (check # ) in the amount of Six Hundred Twenty dollars (\$620.00) as payment of the maintenance fees for 4 unpatented mining claims (Moose #2, Moose #4, Moose #6, Moose #8 Claims) located in Pinal County, Arizona more particularly described on the attached Exhibit "A" (1 page).

These maintenance fees are being paid by and on behalf of the owner, D & G Mining Co. for subsequent assessment year beginning September 1, 2016.

Please date stamp and return to Redhawk Copper, Inc. at the above address. If you have any questions concerning this filing please call me at (520) 609-3815.

Sincerely,



R. J. Sandberg  
Agent for D & G Mining Co.

**RECEIVED  
BLM AZ STATE OFFICE  
2016 AUG 11 A 9 50  
PHOENIX, ARIZONA**



**EXHIBIT A**

Claim Name	Owner of Record	BLM AMC Serial #	G&SR BM Twn	Rng	Section	
Moose #2	D&G Mining	AMC 33973	8S	18E	11 SE1/4	1
Moose #4	D&G Mining	AMC 33974	8S	18E	11 SE1/4	2
Moose #6	D&G Mining	AMC 33975	8S	18E	11 SE1/4	3
Moose #8	D&G Mining	AMC 33976	8S	18E	11 SE1/4	4

RECEIVED  
BLM AZ STATE OFFICE  
2016 AUG 11 A 9 49  
PHOENIX, ARIZONA

**United States Department of the Interior  
Bureau of Land Management  
DIV OF LANDS, MINRLS & ENERGY  
ONE N CENTRAL AVE  
PHOENIX, AZ 85004 -4427  
Phone: 602-417-9200**

Receipt

No: 3627663

<b>Transaction #:</b> 3731409	
<b>Date of Transaction:</b> 08/11/2016	
<b>CUSTOMER:</b>	
REDHAWK COPPER INC 130 N REDINGTON RD SAN MANUEL, AZ 85631-1134 US	

LINE #	QTY	DESCRIPTION	REMARKS	UNIT PRICE	TOTAL
1	1.00	LOCATABLE MINERALS / MINING CLAIMS- NOT NEW-UNADJUD, ONE AUTH NO. ONLY / MINING CLAIM MONEY RECEIVED CASES: AMC33873/\$126945.00	2017 MAINT (819)	- n/a -	126945.00
<b>TOTAL:</b>					<b>\$126,945.00</b>

PAYMENT INFORMATION					
1	AMOUNT:	126945.00	POSTMARKED:	N/A	
	TYPE:	CHECK	RECEIVED:	08/11/2016	
	CHECK NO:	214			
	NAME:	COPPER CREEK PROJECT LLC SANDBERG, R J 130 N REDINGTON RD SAN MANUEL AZ 85631-1134 US			

REMARKS

This receipt was generated by the automated BLM Collections and Billing System and is a paper representation of a portion of the official electronic record contained therein.

**ENTERED**  
**AUG 16 2016**  
 BY: *[Signature]*

U.S. Department of the Interior  
Bureau of Land Management  
Arizona State Office  
222 North Central Ave  
Phoenix, AZ 85004-2203

R. J. Sandberg  
Redhawk Copper, Inc.  
130 N. Redington Rd.  
San Manuel, AZ 85631

August 12, 2015

Re: 2016 Mining Claim Maintenance Fees

To Whom it may concern:


Section 10101 of the Act of August 10, 1993 (Pub.L. 103-6, 107 Stat. 312) and amended June 30, 2004 requires the annual payment of a \$155.00 maintenance fee in order to hold and maintain an unpatented mining claim, mill site, or tunnel site.

Enclosed you will find our check (check #153) in the amount of One Hundred Twenty-six Thousand Four Hundred Eighty dollars (\$126,480.00) as payment of the maintenance fees for 816 unpatented mining claims (Albatross, et. al Claims) located in Pinal County, Arizona more particularly described on the attached Exhibit "A" (17 pages).

These maintenance fees are being paid by and on behalf of the owner, Copper Creek Project, LLC. for subsequent assessment year beginning September 1, 2015.

Please date stamp and return to Redhawk Copper, Inc. at the above address. If you have any questions concerning this filing please call me at (520) 609-3815.

Sincerely,

  
R.J. Sandberg  
President Redhawk Copper, Inc.  
Manager Copper Creek Project, LLC

RECEIVED  
BLM AZ STATE OFFICE  
2015 AUG 12 A 11:07  
PHOENIX, ARIZONA

ENTERED  
AUG 19 2015  
BY: RE

NO. OF CLAIMS 816  
AMOUNT 126,480.00  
RECEIPT NO. 3364993  
INIT. RSJ

\*\* BLM-ASO\*\*

33845  
78902  
420285 316095  
433408 335144  
337099  
342788  
349069  
352161  
352300  
371132  
373192  
408299  
409378  
411910  
414010  
415832  
417514



EXHIBIT A

Claim Name	Owner of Record	BLM AMC	G&SR BM		Section	
		Serial #	Twn	Rng		
Granite Hill	Copper Creek Project, LLC	<u>AMC 33873</u>	8S	18E	11 SW1/4	1
American Eagle	Copper Creek Project, LLC	<u>AMC 33893</u>	8S	18E	11 SE1/4	2
Angusto Lode	Copper Creek Project, LLC	<u>AMC 33894</u>	8S	18E	10 SE1/4	3
Aurora	Copper Creek Project, LLC	<u>AMC 33895</u>	8S	18E	11 SW1/4	4
Camino Lode	Copper Creek Project, LLC	<u>AMC 33904</u>	8S	18E	10 SE1/4	5
Copper Cliff	Copper Creek Project, LLC	<u>AMC 33951</u>	8S	18E	11 NE1/4	6
Copper Reef No. 5	Copper Creek Project, LLC	<u>AMC 33955</u>	8S	18E	14 NW1/4	7
Copper Ridge	Copper Creek Project, LLC	<u>AMC 33956</u>	8S	18E	11 SE1/4	8
Copper Trail # 1	Copper Creek Project, LLC	<u>AMC 33957</u>	8S	18E	11 SE1/4	9
Copper Trail # 2	Copper Creek Project, LLC	<u>AMC 33958</u>	8S	18E	11 SE1/4	10
Copper Trail # 3	Copper Creek Project, LLC	<u>AMC 33959</u>	8S	18E	11 SE1/4	11
Copper Trail # 4	Copper Creek Project, LLC	<u>AMC 33960</u>	8S	18E	11 SE1/4	12
Fraction	Copper Creek Project, LLC	<u>AMC 33961</u>	8S	18E	11 SE1/4	13
Jupiter	Copper Creek Project, LLC	<u>AMC 33964</u>	8S	18E	14 NE1/4	14
Kimbro	Copper Creek Project, LLC	<u>AMC 33965</u>	8S	18E	11 NW1/4	15
Kimbro Eastern	Copper Creek Project, LLC	<u>AMC 33966</u>	8S	18E	11 NW1/4	16
Mars	Copper Creek Project, LLC	<u>AMC 33968</u>	8S	18E	14 NE1/4	17
North Star	Copper Creek Project, LLC	<u>AMC 33986</u>	8S	18E	11 SW1/4	18
Siskon No. 34	Copper Creek Project, LLC	<u>AMC 34022</u>	8S	18E	10 SE1/4	19
Siskon No. 35	Copper Creek Project, LLC	<u>AMC 34023</u>	8S	18E	10 SE1/4	20
Siskon No. 36	Copper Creek Project, LLC	<u>AMC 34024</u>	8S	18E	11 SW1/4	21
Siskon No. 37	Copper Creek Project, LLC	<u>AMC 34025</u>	8S	18E	10 SE1/4	22
Siskon No. 38	Copper Creek Project, LLC	<u>AMC 34026</u>	8S	18E	15 NE1/4	23
Siskon No. 39	Copper Creek Project, LLC	<u>AMC 34027</u>	8S	18E	14 NW1/4	24
Siskon No. 41	Copper Creek Project, LLC	<u>AMC 34029</u>	8S	18E	14 NW1/4	25
Siskon No. 52	Copper Creek Project, LLC	<u>AMC 34036</u>	8S	18E	14 NW1/4	26
Siskon No. 54	Copper Creek Project, LLC	<u>AMC 34038</u>	8S	18E	10 SE1/4	27
Siskon No. 55	Copper Creek Project, LLC	<u>AMC 34039</u>	8S	18E	10 SE1/4	28
Siskon No. 82	Copper Creek Project, LLC	<u>AMC 34066</u>	8S	18E	14 NW1/4	29
Siskon No. 88	Copper Creek Project, LLC	<u>AMC 34071</u>	8S	18E	14 NW1/4	30
Velasquez	Copper Creek Project, LLC	<u>AMC 34072</u>	8S	18E	11 SW1/4	31
Velasquez Fraction	Copper Creek Project, LLC	<u>AMC 34073</u>	8S	18E	11 NW1/4	32
Velasquez Wedge	Copper Creek Project, LLC	<u>AMC 34074</u>	8S	18E	11 SW1/4	33
Venus	Copper Creek Project, LLC	<u>AMC 34075</u>	8S	18E	10 SE1/4	34
Zella A	Copper Creek Project, LLC	<u>AMC 79732</u>	8S	18E	3 SE1/4	35
Center Star	Copper Creek Project, LLC	<u>AMC 316095</u>	8S	18E	11, 12, 1, 2	36
Navajo No. 7	Copper Creek Project, LLC	<u>AMC 316096</u>	8S	18E	10 NW1/4	37
Navajo No. 8	Copper Creek Project, LLC	<u>AMC 316097</u>	8S	18E	10 SW1/4	38
C.C. 12	Copper Creek Project, LLC	<u>AMC 316098</u>	8S	18E	10 NE1/4	39
Mary #1	Copper Creek Project, LLC	<u>AMC 316100</u>	8S	18E	11 NW1/4	40
Whippoorwill	Copper Creek Project, LLC	<u>AMC 316101</u>	8S	18E	11 NE1/4	41
Redondo	Copper Creek Project, LLC	<u>AMC 316102</u>	8S	18E	11 NE1/4	42
Paloma	Copper Creek Project, LLC	<u>AMC 316103</u>	8S	18E	11 NW1/4	43
Paloma Fraction	Copper Creek Project, LLC	<u>AMC 316104</u>	8S	18E	11 NW1/4	44
Morningside	Copper Creek Project, LLC	<u>AMC 316105</u>	8S	18E	14 NW1/4	45
Minnesota	Copper Creek Project, LLC	<u>AMC 316106</u>	8S	18E	11 NW1/4	46
Middle March	Copper Creek Project, LLC	<u>AMC 316107</u>	8S	18E	11 NE1/4	47
Lone Trail	Copper Creek Project, LLC	<u>AMC 316108</u>	8S	18E	11 NE1/4	48

over

2015 AUG 12 11:07

RECEIVED  
BLM AZ STATE OFFICE



EXHIBIT A

Claim Name	Owner of Record	BLM AMC		G&SR BM		
		Serial #	Twon	Rng	Section	
Jay Bird	Copper Creek Project, LLC	AMC 316109	8S	18E	11 NE1/4	49
Hercules	Copper Creek Project, LLC	AMC 316110	8S	18E	11 NE1/4	50
H-N Fraction 1	Copper Creek Project, LLC	AMC 316111	8S	18E	10 NE1/4	51
Clark No. 1	Copper Creek Project, LLC	AMC 316112	8S	18E	12 SW1/4	52
Copper Reef No. 2	Copper Creek Project, LLC	AMC 316113	8S	18E	14 NE1/4	53
Copper Reef No. 3	Copper Creek Project, LLC	AMC 316114	8S	18E	14 SW1/4	54
Copper Reef No. 4	Copper Creek Project, LLC	AMC 316115	8S	18E	14 NW1/4	55
North Star No. 1	Copper Creek Project, LLC	AMC 316116	8S	18E	14 SW1/4	56
North Star No. 2	Copper Creek Project, LLC	AMC 316117	8S	18E	14, 15	57
North Star No. 3	Copper Creek Project, LLC	AMC 316118	8S	18E	14, 15	58
Buzzard No. 1	Copper Creek Project, LLC	AMC 316119	8S	18E	11 NW1/4	59
Buzzard No. 2	Copper Creek Project, LLC	AMC 316120	8S	18E	11 NW1/4	60
Buzzard No. 3	Copper Creek Project, LLC	AMC 316121	8S	18E	11 NW1/4	61
Buzzard No. 4	Copper Creek Project, LLC	AMC 316122	8S	18E	11 NW1/4	62
Buzzard No. 5	Copper Creek Project, LLC	AMC 316123	8S	18E	11 NE1/4	63
Buzzard No. 6	Copper Creek Project, LLC	AMC 316124	8S	18E	11 NE1/4	64
Buzzard No. 7	Copper Creek Project, LLC	AMC 316125	8S	18E	11 NE1/4	65
Albatross No. 1	Copper Creek Project, LLC	AMC 316126	8S	18E	11, 12	66
Albatross No. 2	Copper Creek Project, LLC	AMC 316127	8S	18E	12 SW1/4	67
Albatross No. 3	Copper Creek Project, LLC	AMC 316128	8S	18E	11, 12	68
Albatross No. 4	Copper Creek Project, LLC	AMC 316129	8S	18E	12 SW1/4	69
Albatross No. 5	Copper Creek Project, LLC	AMC 316130	8S	18E	11, 12	70
Albatross No. 6	Copper Creek Project, LLC	AMC 316131	8S	18E	12 NW1/4	71
Albatross No. 7	Copper Creek Project, LLC	AMC 316132	8S	18E	11, 12	72
Albatross No. 8	Copper Creek Project, LLC	AMC 316133	8S	18E	12 NW1/4	73
Albatross No. 17	Copper Creek Project, LLC	AMC 316134	8S	18E	11, 12	74
Siskon No. 40	Copper Creek Project, LLC	AMC 316135	8S	18E	15 NE1/4	75
Siskon No. 42	Copper Creek Project, LLC	AMC 316136	8S	18E	14, 15	76
Siskon No. 44	Copper Creek Project, LLC	AMC 316137	8S	18E	14, 15	77
Siskon No. 53	Copper Creek Project, LLC	AMC 316138	8S	18E	10 SE1/4	78
Siskon No. 56	Copper Creek Project, LLC	AMC 316139	8S	18E	10 SE1/4	79
Siskon No. 57	Copper Creek Project, LLC	AMC 316140	8S	18E	15 NE1/4	80
Siskon No. 58	Copper Creek Project, LLC	AMC 316141	8S	18E	15 NE1/4	81
Siskon No. 83	Copper Creek Project, LLC	AMC 316142	8S	18E	14, 15	82
Siskon No. 84	Copper Creek Project, LLC	AMC 316143	8S	18E	14, 15	83
Siskon No. 85	Copper Creek Project, LLC	AMC 316144	8S	18E	14 SW1/4	84
Siskon No. 87	Copper Creek Project, LLC	AMC 316145	8S	18E	14 SW1/4	85
Crow 1	Copper Creek Project, LLC	AMC 335144	8S	18E	9 SE1/4	86
Crow 2	Copper Creek Project, LLC	AMC 335145	8S	18E	9 SE1/4	87
Crow 3	Copper Creek Project, LLC	AMC 335146	8S	18E	9 SE1/4	88
Crow 4	Copper Creek Project, LLC	AMC 335147	8S	18E	9 SE1/4	89
Crow 5	Copper Creek Project, LLC	AMC 335148	8S	18E	9 SE1/4	90
Crow 6	Copper Creek Project, LLC	AMC 335149	8S	18E	9 SE1/4	91
Crow 7	Copper Creek Project, LLC	AMC 335150	8S	18E	9 NE1/4	92
Crow 8	Copper Creek Project, LLC	AMC 335151	8S	18E	9 NE1/4	93
Crow 9	Copper Creek Project, LLC	AMC 335152	8S	18E	9 NE1/4	94
Crow 10	Copper Creek Project, LLC	AMC 335153	8S	18E	9 NE1/4	95
Crow 11	Copper Creek Project, LLC	AMC 335154	8S	18E	9 NE1/4	96

over

2015 AUG 12 11:07

RECEIVED  
BLM AZ STATE OFFICE



EXHIBIT A

Claim Name	Owner of Record	BLM AMC	G&SR BM		Section	
		Serial #	Twn	Rng		
Crow 12	Copper Creek Project, LLC	AMC 335155	8S	18E	9 NE1/4	97
Crow 13	Copper Creek Project, LLC	AMC 335156	8S	18E	9, 4	98
Crow 14	Copper Creek Project, LLC	AMC 335157	8S	18E	9, 4	99
Crow 15	Copper Creek Project, LLC	AMC 335158	8S	18E	4 SE1/4	100
Crow 16	Copper Creek Project, LLC	AMC 335159	8S	18E	4 SE1/4	101
Crow 17	Copper Creek Project, LLC	AMC 335160	8S	18E	9 SE1/4	102
Crow 20	Copper Creek Project, LLC	AMC 335161	8S	18E	10 SW1/4	103
Crow 21	Copper Creek Project, LLC	AMC 335162	8S	18E	10 SW1/4	104
Crow 22	Copper Creek Project, LLC	AMC 335163	8S	18E	10 NE1/4	105
Crow 23	Copper Creek Project, LLC	AMC 335164	8S	18E	10 NE1/4	106
Crow 24	Copper Creek Project, LLC	AMC 335165	8S	18E	10 NE1/4	107
Crow 25	Copper Creek Project, LLC	AMC 335166	8S	18E	3 SW1/4	108
Crow 26	Copper Creek Project, LLC	AMC 335167	8S	18E	3 SW1/4	109
Siskon No. 46	Copper Creek Project, LLC	AMC 335168	8S	18E	15 NE1/4	110
Siskon No. 48	Copper Creek Project, LLC	AMC 335169	8S	18E	15 SE1/4	111
Siskon No. 51	Copper Creek Project, LLC	AMC 335170	8S	18E	14 SW1/4	112
Siskon No. 59	Copper Creek Project, LLC	AMC 335171	8S	18E	15 NE1/4	113
Siskon No. 60	Copper Creek Project, LLC	AMC 335172	8S	18E	15 NE1/4	114
Siskon No. 64	Copper Creek Project, LLC	AMC 335173	8S	18E	10 SW1/4	115
Siskon 65	Copper Creek Project, LLC	AMC 335174	8S	18E	10 SW1/4	116
Siskon 66	Copper Creek Project, LLC	AMC 335175	8S	18E	10 SW1/4	117
Siskon 67	Copper Creek Project, LLC	AMC 335176	8S	18E	10 SW1/4	118
Siskon 68	Copper Creek Project, LLC	AMC 335177	8S	18E	10 SW1/4	119
Siskon 69	Copper Creek Project, LLC	AMC 335178	8S	18E	10 SW1/4	120
Siskon 70	Copper Creek Project, LLC	AMC 335179	8S	18E	10 SW1/4	121
Siskon 71	Copper Creek Project, LLC	AMC 335180	8S	18E	10 SW1/4	122
Siskon 72	Copper Creek Project, LLC	AMC 335181	8S	18E	15 NW1/4	123
C.C. 8	Copper Creek Project, LLC	AMC 335182	8S	18E	10 NW1/4	124
C.C. 9	Copper Creek Project, LLC	AMC 335183	8S	18E	10 NW1/4	125
C.C. 11	Copper Creek Project, LLC	AMC 335184	8S	18E	10 NW1/4	126
Swallow 1	Copper Creek Project, LLC	AMC 337099	8S	18E	9 SE1/4	127
Swallow 2	Copper Creek Project, LLC	AMC 337100	8S	18E	9 NW1/4	128
Swallow 3	Copper Creek Project, LLC	AMC 337101	8S	18E	9 NW1/4	129
Swallow 4	Copper Creek Project, LLC	AMC 337102	8S	18E	9 NE1/4	130
Swallow 5	Copper Creek Project, LLC	AMC 337103	8S	18E	9 NW1/4	131
Swallow 6	Copper Creek Project, LLC	AMC 337104	8S	18E	9 NE1/4	132
Swallow 7	Copper Creek Project, LLC	AMC 337105	8S	18E	9 NE1/4	133
Hawk #1	Copper Creek Project, LLC	AMC 342788	8S	18E	3 SE1/4	134
Hawk #2	Copper Creek Project, LLC	AMC 342789	8S	18E	3 SE1/4	135
Hawk #3	Copper Creek Project, LLC	AMC 342790	8S	18E	3 NE1/4	136
Hawk #4	Copper Creek Project, LLC	AMC 342791	8S	18E	3 NE1/4	137
Hawk #5	Copper Creek Project, LLC	AMC 342792	8S	18E	3 NE1/4	138
Hawk #6	Copper Creek Project, LLC	AMC 342793	8S	18E	3 NE1/4	139
Hawk #7	Copper Creek Project, LLC	AMC 342794	8S	18E	3 NE1/4	140
Hawk #8	Copper Creek Project, LLC	AMC 342795	8S	18E	3 SW1/4	141
Hawk #9	Copper Creek Project, LLC	AMC 342796	8S	18E	3 SW1/4	142
Hawk #10	Copper Creek Project, LLC	AMC 342797	8S	18E	3 SW1/4	143
Hawk #11	Copper Creek Project, LLC	AMC 342798	8S	18E	3 NW1/4	144

2015 AUG 12 11:09 AM  
 RECEIVED  
 STATE OFFICE



EXHIBIT A

Claim Name	Owner of Record	BLM AMC	G&SR BM		Section	
		Serial #	Twn	Rng		
Hawk #12	Copper Creek Project, LLC	AMC 342799	8S	18E	3 NW1/4	145
Hawk #13	Copper Creek Project, LLC	AMC 342800	8S	18E	3 NW1/4	146
Hawk #14	Copper Creek Project, LLC	AMC 342801	8S	18E	4 NE1/4	147
Hawk #15	Copper Creek Project, LLC	AMC 342802	8S	18E	4 NE1/4	148
Chapo #1	Copper Creek Project, LLC	AMC 349078	8S	18E	14 SW1/4	149
Wren 1	Copper Creek Project, LLC	AMC 352161	8S	18E	15 NW1/4	150
Wren 2	Copper Creek Project, LLC	AMC 352162	8S	18E	15 NW1/4	151
Wren 3	Copper Creek Project, LLC	AMC 352163	8S	18E	15 NW1/4	152
Parrot 1	Copper Creek Project, LLC	AMC 352164	8S	18E	1 NW1/4	153
Parrot 2	Copper Creek Project, LLC	AMC 352165	8S	18E	1 NW1/4	154
Parrot 3	Copper Creek Project, LLC	AMC 352166	8S	18E	1 NW1/4	155
Parrot 4	Copper Creek Project, LLC	AMC 352167	8S	18E	1 NW1/4	156
Parrot 5	Copper Creek Project, LLC	AMC 352168	8S	18E	1 NW1/4	157
Parrot 6	Copper Creek Project, LLC	AMC 352169	8S	18E	1 NW1/4	158
Parrot 7	Copper Creek Project, LLC	AMC 352170	8S	18E	1 SW1/4	159
Parrot 8	Copper Creek Project, LLC	AMC 352171	8S	18E	1 SW1/4	160
Parrot 9	Copper Creek Project, LLC	AMC 352172	8S	18E	1 SW1/4	161
Parrot 10	Copper Creek Project, LLC	AMC 352173	8S	18E	1 SW1/4	162
Parrot 11	Copper Creek Project, LLC	AMC 352174	8S	18E	1 SW1/4	163
Parrot 12	Copper Creek Project, LLC	AMC 352175	8S	18E	1 SW1/4	164
Buzzard No. 8	Copper Creek Project, LLC	AMC 352176	8S	18E	11 NE1/4	165
PF	Copper Creek Project, LLC	AMC 352300	8S	18E	11 NW1/4	166
NS #1	Copper Creek Project, LLC	AMC 352301	8S	18E	14 SW1/4	167
WREN-4	Copper Creek Project, LLC	AMC 371132	8S	18E	14 SE1/4	168
WREN-5	Copper Creek Project, LLC	AMC 371133	8S	18E	14 SE1/4	169
WREN-6	Copper Creek Project, LLC	AMC 371134	8S	18E	14 SE1/4	170
WREN-7	Copper Creek Project, LLC	AMC 371135	8S	18E	14 SE1/4	171
WREN-8	Copper Creek Project, LLC	AMC 371136	8S	18E	14 NE1/4	172
WREN-9	Copper Creek Project, LLC	AMC 371137	8S	18E	15 SE1/4	173
WREN-10	Copper Creek Project, LLC	AMC 371138	8S	18E	15 SE1/4	174
WREN-11	Copper Creek Project, LLC	AMC 371139	8S	18E	15 SE1/4	175
WREN-12	Copper Creek Project, LLC	AMC 371140	8S	18E	15 SE1/4	176
WREN-13	Copper Creek Project, LLC	AMC 371141	8S	18E	15 SE1/4	177
WREN-14	Copper Creek Project, LLC	AMC 371142	8S	18E	15 SE1/4	178
WREN-15	Copper Creek Project, LLC	AMC 371143	8S	18E	15 SE1/4	179
WREN-16	Copper Creek Project, LLC	AMC 371144	8S	18E	15 SE1/4	180
WREN-17	Copper Creek Project, LLC	AMC 371145	8S	18E	15 SW1/4	181
WREN-18	Copper Creek Project, LLC	AMC 371146	8S	18E	15 NW1/4	182
WREN-19	Copper Creek Project, LLC	AMC 371147	8S	18E	15 NW1/4	183
WREN-20	Copper Creek Project, LLC	AMC 371148	8S	18E	15 NW1/4	184
WREN-21	Copper Creek Project, LLC	AMC 371149	8S	18E	15 NW1/4	185
WREN-22	Copper Creek Project, LLC	AMC 371150	8S	18E	9 SE1/4	186
WREN-23	Copper Creek Project, LLC	AMC 371151	8S	18E	9 SE1/4	187
WREN-24	Copper Creek Project, LLC	AMC 371152	8S	18E	9 SE1/4	188
WREN-44	Copper Creek Project, LLC	AMC 371153	8S	18E	3 NW1/4	189
WREN-45	Copper Creek Project, LLC	AMC 371154	8S	18E	3 NW1/4	190
WREN-46	Copper Creek Project, LLC	AMC 371155	8S	18E	3 NW1/4	191
WREN-47	Copper Creek Project, LLC	AMC 371156	8S	18E	3 NW1/4	192

2015 AUG 12 11:09

RECEIVED  
BLM AZ STATE OFFICE



EXHIBIT A

Claim Name	Owner of Record	BLM AMC	G&SR BM		Section	
		Serial #	Twn	Rng		
WREN-48	Copper Creek Project, LLC	AMC 371157	8S	18E	3 NE1/4	193
WREN-49	Copper Creek Project, LLC	AMC 371158	8S	18E	3 NE1/4	194
WREN-50	Copper Creek Project, LLC	AMC 371159	8S	18E	3 NE1/4	195
WREN-51	Copper Creek Project, LLC	AMC 371160	8S	18E	3 NE1/4	196
WREN-52	Copper Creek Project, LLC	AMC 371161	8S	18E	3 NE1/4	197
WREN-25	Copper Creek Project, LLC	AMC 373192	8S	18E	4 SW1/4	198
WREN-26	Copper Creek Project, LLC	AMC 373193	8S	18E	4 SW1/4	199
WREN-27	Copper Creek Project, LLC	AMC 373194	8S	18E	4 SW1/4	200
WREN-28	Copper Creek Project, LLC	AMC 373195	8S	18E	4 SW1/4	201
WREN-29	Copper Creek Project, LLC	AMC 373196	8S	18E	4 SW1/4	202
WREN-30	Copper Creek Project, LLC	AMC 373197	8S	18E	4 SW1/4	203
WREN-31	Copper Creek Project, LLC	AMC 373198	8S	18E	4 SW1/4	204
WREN-32	Copper Creek Project, LLC	AMC 373199	8S	18E	4 NE1/4	205
WREN-33	Copper Creek Project, LLC	AMC 373200	8S	18E	4 NE1/4	206
WREN-34	Copper Creek Project, LLC	AMC 373201	8S	18E	4 NE1/4	207
WREN-35	Copper Creek Project, LLC	AMC 373202	8S	18E	4 NW1/4	208
WREN-36	Copper Creek Project, LLC	AMC 373203	8S	18E	4 NW1/4	209
WREN-37	Copper Creek Project, LLC	AMC 373204	8S	18E	4 NW1/4	210
WREN-38	Copper Creek Project, LLC	AMC 373205	8S	18E	4 NW1/4	211
WREN-39	Copper Creek Project, LLC	AMC 373206	8S	18E	4 NE1/4	212
WREN-40	Copper Creek Project, LLC	AMC 373207	8S	18E	4 NE1/4	213
WREN-41	Copper Creek Project, LLC	AMC 373208	8S	18E	4 NE1/4	214
WREN-42	Copper Creek Project, LLC	AMC 373209	8S	18E	4 NE1/4	215
WREN-43	Copper Creek Project, LLC	AMC 373210	8S	18E	4 NE1/4	216
NCC 1	Copper Creek Project, LLC	AMC408299	7S	18E		31 217
NCC 2	Copper Creek Project, LLC	AMC408300	7S	18E		31 218
NCC 3	Copper Creek Project, LLC	AMC408301	7S	18E		31 219
NCC 4	Copper Creek Project, LLC	AMC408302	7S	18E		31 220
NCC 5	Copper Creek Project, LLC	AMC408303	7S	18E		31 221
NCC 6	Copper Creek Project, LLC	AMC408304	7S	18E		31 222
NCC 7	Copper Creek Project, LLC	AMC408305	7S	18E		31 223
NCC 8	Copper Creek Project, LLC	AMC408306	7S	18E		31 224
NCC 9	Copper Creek Project, LLC	AMC408307	7S	18E		31 225
NCC 10	Copper Creek Project, LLC	AMC408308	7S	18E		31 226
NCC 11	Copper Creek Project, LLC	AMC408309	7S	18E		31 227
NCC 12	Copper Creek Project, LLC	AMC408310	7S	18E		31 228
NCC 13	Copper Creek Project, LLC	AMC408311	7S	18E		31 229
NCC 14	Copper Creek Project, LLC	AMC408312	7S	18E		31 230
NCC 15	Copper Creek Project, LLC	AMC408313	7S	18E		31 231
NCC 16	Copper Creek Project, LLC	AMC408314	7S	18E		31 232
NCC 17	Copper Creek Project, LLC	AMC408315	7S	18E		31 233
NCC 18	Copper Creek Project, LLC	AMC408316	7S	18E		31 234
NCC 19	Copper Creek Project, LLC	AMC408317	7S	18E		31 235
NCC 20	Copper Creek Project, LLC	AMC408318	7S	18E		31 236
NCC 51	Copper Creek Project, LLC	AMC408321	7S	18E		30 237
NCC 90	Copper Creek Project, LLC	AMC408323	7S	18E		19 238
NCC 91	Copper Creek Project, LLC	AMC408324	7S	18E		19 239
NCC 92	Copper Creek Project, LLC	AMC408325	7S	18E		19 240

RECEIVED  
 2015 AUG 12 11:06  
 DENIX, ARIZONA

RECEIVED  
 TULSA STATE OFFICE



EXHIBIT A

Claim Name	Owner of Record	BLM AMC	G&SR BM		Section	
		Serial #	Twn	Rng		
NCC 100	Copper Creek Project,LLC	AMC408326	7S	18E	19	241
NCC 101	Copper Creek Project,LLC	AMC408327	7S	18E	19	242
NCC 102	Copper Creek Project,LLC	AMC408328	7S	18E	19	243
NCC 93	Copper Creek Project,LLC	AMC408329	7S	18E	18	244
NCC 94	Copper Creek Project,LLC	AMC408330	7S	18E	18	245
NCC 95	Copper Creek Project,LLC	AMC408331	7S	18E	18	246
NCC 96	Copper Creek Project,LLC	AMC408332	7S	18E	18	247
NCC 97	Copper Creek Project,LLC	AMC408333	7S	18E	18	248
NCC 98	Copper Creek Project,LLC	AMC408334	7S	18E	18	249
NCC 99	Copper Creek Project,LLC	AMC408335	7S	18E	18	250
NCC 103	Copper Creek Project,LLC	AMC408336	7S	18E	18	251
NCC 104	Copper Creek Project,LLC	AMC408337	7S	18E	18	252
NCC 105	Copper Creek Project,LLC	AMC408338	7S	18E	18	253
NCC 106	Copper Creek Project,LLC	AMC408339	7S	18E	18	254
NCC 107	Copper Creek Project,LLC	AMC408340	7S	18E	18	255
NCC 108	Copper Creek Project,LLC	AMC408341	7S	18E	18	256
NCC 109	Copper Creek Project,LLC	AMC408342	7S	18E	18	257
NCC 110	Copper Creek Project,LLC	AMC408343	7S	18E	18	258
NCC 111	Copper Creek Project,LLC	AMC408344	7S	18E	18	259
NCC 112	Copper Creek Project,LLC	AMC408345	7S	18E	18	260
NCC 113	Copper Creek Project,LLC	AMC408346	7S	18E	18	261
NCC 114	Copper Creek Project,LLC	AMC408347	7S	18E	18	262
NCC 115	Copper Creek Project,LLC	AMC408348	7S	18E	18	263
NCC 116	Copper Creek Project,LLC	AMC408349	7S	18E	18	264
NCC 117	Copper Creek Project,LLC	AMC408350	7S	18E	18	265
NCC 118	Copper Creek Project,LLC	AMC408351	7S	18E	18	266
NCC 119	Copper Creek Project,LLC	AMC408352	7S	18E	18	267
NCC 120	Copper Creek Project,LLC	AMC408353	7S	18E	18	268
NCC 121	Copper Creek Project,LLC	AMC408354	7S	18E	18	269
NCC 122	Copper Creek Project,LLC	AMC408355	7S	18E	18	270
NCC 123	Copper Creek Project,LLC	AMC408356	7S	18E	18	271
NCC 124	Copper Creek Project,LLC	AMC408357	7S	18E	18	272
NCC 125	Copper Creek Project,LLC	AMC408358	7S	18E	18	273
NCC 126	Copper Creek Project,LLC	AMC408359	7S	18E	18	274
NCC 127	Copper Creek Project,LLC	AMC408360	7S	18E	18	275
NCC 128	Copper Creek Project,LLC	AMC408361	7S	18E	18	276
NCC 129	Copper Creek Project,LLC	AMC408362	7S	18E	18	277
NCC 130	Copper Creek Project,LLC	AMC408363	7S	18E	18	278
NCC 131	Copper Creek Project,LLC	AMC408364	7S	18E	18	279
NCC 132	Copper Creek Project,LLC	AMC408365	7S	18E	18	280
NCC 232	Copper Creek Project,LLC	AMC408366	7S	18E	17	281
NCC 233	Copper Creek Project,LLC	AMC408367	7S	18E	17	282
NCC 234	Copper Creek Project,LLC	AMC408368	7S	18E	17	283
NCC 235	Copper Creek Project,LLC	AMC408369	7S	18E	17	284
NCC 241	Copper Creek Project,LLC	AMC408370	7S	18E	17	285
NCC 242	Copper Creek Project,LLC	AMC408371	7S	18E	17	286
NCC 243	Copper Creek Project,LLC	AMC408372	7S	18E	17	287
NCC 244	Copper Creek Project,LLC	AMC408373	7S	18E	17	288

2015 AUG 12 11:09

RECEIVED  
BLM AZ STATE OFFICE



EXHIBIT A

Claim Name	Owner of Record	BLM AMC	G&SR BM		Section	
		Serial #	Twn	Rng		
NCC 245	Copper Creek Project, LLC	AMC408374	7S	18E	17	289
NCC 246	Copper Creek Project, LLC	AMC408375	7S	18E	17	290
NCC 247	Copper Creek Project, LLC	AMC408376	7S	18E	17	291
NCC 248	Copper Creek Project, LLC	AMC408377	7S	18E	17	292
NCC 272	Copper Creek Project, LLC	AMC408378	7S	18E	28	293
NCC 273	Copper Creek Project, LLC	AMC408379	7S	18E	28	294
NCC 274	Copper Creek Project, LLC	AMC408380	7S	18E	28	295
NCC 275	Copper Creek Project, LLC	AMC408381	7S	18E	28	296
NCC 276	Copper Creek Project, LLC	AMC408382	7S	18E	28	297
NCC 293	Copper Creek Project, LLC	AMC408383	7S	18E	28	298
NCC 294	Copper Creek Project, LLC	AMC408384	7S	18E	28	299
NCC 295	Copper Creek Project, LLC	AMC408385	7S	18E	28	300
NCC 296	Copper Creek Project, LLC	AMC408386	7S	18E	28	301
NCC 297	Copper Creek Project, LLC	AMC408387	7S	18E	28	302
NCC 298	Copper Creek Project, LLC	AMC408388	7S	18E	28	303
NCC 299	Copper Creek Project, LLC	AMC408389	7S	18E	28	304
NCC 300	Copper Creek Project, LLC	AMC408390	7S	18E	28	305
NCC 301	Copper Creek Project, LLC	AMC408391	7S	18E	28	306
NCC 302	Copper Creek Project, LLC	AMC408392	7S	18E	28	307
NCC 319	Copper Creek Project, LLC	AMC408393	7S	18E	28	308
NCC 320	Copper Creek Project, LLC	AMC408394	7S	18E	28	309
NCC 321	Copper Creek Project, LLC	AMC408395	7S	18E	28	310
NCC 322	Copper Creek Project, LLC	AMC408396	7S	18E	28	311
NCC 323	Copper Creek Project, LLC	AMC408397	7S	18E	28	312
NCC 324	Copper Creek Project, LLC	AMC408398	7S	18E	28	313
NCC 325	Copper Creek Project, LLC	AMC408399	7S	18E	28	314
NCC 277	Copper Creek Project, LLC	AMC408400	7S	18E	29	315
NCC 278	Copper Creek Project, LLC	AMC408401	7S	18E	29	316
NCC 279	Copper Creek Project, LLC	AMC408402	7S	18E	29	317
NCC 280	Copper Creek Project, LLC	AMC408403	7S	18E	29	318
NCC 283	Copper Creek Project, LLC	AMC408404	7S	18E	29	319
NCC 284	Copper Creek Project, LLC	AMC408405	7S	18E	29	320
NCC 285	Copper Creek Project, LLC	AMC408406	7S	18E	29	321
NCC 286	Copper Creek Project, LLC	AMC408407	7S	18E	29	322
NCC 287	Copper Creek Project, LLC	AMC408408	7S	18E	29	323
NCC 288	Copper Creek Project, LLC	AMC408409	7S	18E	29	324
NCC 289	Copper Creek Project, LLC	AMC408410	7S	18E	29	325
NCC 290	Copper Creek Project, LLC	AMC408411	7S	18E	29	326
NCC 291	Copper Creek Project, LLC	AMC408412	7S	18E	29	327
NCC 292	Copper Creek Project, LLC	AMC408413	7S	18E	29	328
NCC 303	Copper Creek Project, LLC	AMC408414	7S	18E	29	329
NCC 304	Copper Creek Project, LLC	AMC408415	7S	18E	29	330
NCC 305	Copper Creek Project, LLC	AMC408416	7S	18E	29	331
NCC 306	Copper Creek Project, LLC	AMC408417	7S	18E	29	332
NCC 307	Copper Creek Project, LLC	AMC408418	7S	18E	29	333
NCC 308	Copper Creek Project, LLC	AMC408419	7S	18E	29	334
NCC 309	Copper Creek Project, LLC	AMC408420	7S	18E	29	335
NCC 310	Copper Creek Project, LLC	AMC408421	7S	18E	29	336

RECEIVED  
 2015 AUG 12 11:06  
 ARIZONA STATE OFFICE



**EXHIBIT A**

Claim Name	Owner of Record	BLM AMC	G&SR BM		Section	
		Serial #	Twn	Rng		
NCC 311	Copper Creek Project, LLC	AMC408422	7S	18E	29	337
NCC 312	Copper Creek Project, LLC	AMC408423	7S	18E	29	338
NCC 313	Copper Creek Project, LLC	AMC408424	7S	18E	29	339
NCC 314	Copper Creek Project, LLC	AMC408425	7S	18E	29	340
NCC 315	Copper Creek Project, LLC	AMC408426	7S	18E	29	341
NCC 316	Copper Creek Project, LLC	AMC408427	7S	18E	29	342
NCC 317	Copper Creek Project, LLC	AMC408428	7S	18E	29	343
NCC 318	Copper Creek Project, LLC	AMC408429	7S	18E	29	344
NCC 329	Copper Creek Project, LLC	AMC408430	7S	18E	29	345
NCC 330	Copper Creek Project, LLC	AMC408431	7S	18E	29	346
NCC 331	Copper Creek Project, LLC	AMC408432	7S	18E	29	347
NCC 332	Copper Creek Project, LLC	AMC408433	7S	18E	29	348
NCC 333	Copper Creek Project, LLC	AMC408434	7S	18E	29	349
NCC 334	Copper Creek Project, LLC	AMC408435	7S	18E	29	350
NCC 335	Copper Creek Project, LLC	AMC408436	7S	18E	29	351
NCC 336	Copper Creek Project, LLC	AMC408437	7S	18E	29	352
NCC 326	Copper Creek Project, LLC	AMC408438	7S	18E	33	353
NCC 327	Copper Creek Project, LLC	AMC408439	7S	18E	33	354
NCC 328	Copper Creek Project, LLC	AMC408440	7S	18E	33	355
NCC 337	Copper Creek Project, LLC	AMC408441	7S	18E	33	356
NCC 338	Copper Creek Project, LLC	AMC408442	7S	18E	33	357
NCC 339	Copper Creek Project, LLC	AMC408443	7S	18E	33	358
NCC 366	Copper Creek Project, LLC	AMC408444	7S	18E	34	359
NCC 367	Copper Creek Project, LLC	AMC408445	7S	18E	34	360
NCC 368	Copper Creek Project, LLC	AMC408446	7S	18E	34	361
NCC 369	Copper Creek Project, LLC	AMC408447	7S	18E	34	362
NCC 370	Copper Creek Project, LLC	AMC408448	7S	18E	34	363
NCC 371	Copper Creek Project, LLC	AMC408449	7S	18E	34	364
NCC 372	Copper Creek Project, LLC	AMC408450	7S	18E	34	365
NCC 373	Copper Creek Project, LLC	AMC408451	7S	18E	34	366
NCC 374	Copper Creek Project, LLC	AMC408452	7S	18E	34	367
NCC 393	Copper Creek Project, LLC	AMC408453	7S	18E	34	368
NCC 394	Copper Creek Project, LLC	AMC408454	7S	18E	34	369
NCC 395	Copper Creek Project, LLC	AMC408455	7S	18E	34	370
NCC 396	Copper Creek Project, LLC	AMC408456	7S	18E	34	371
NCC 397	Copper Creek Project, LLC	AMC408457	7S	18E	34	372
NCC 398	Copper Creek Project, LLC	AMC408458	7S	18E	34	373
NCC 399	Copper Creek Project, LLC	AMC408459	7S	18E	34	374
NCC 400	Copper Creek Project, LLC	AMC408460	7S	18E	34	375
NCC 401	Copper Creek Project, LLC	AMC408461	7S	18E	34	376
NCC 528	Copper Creek Project, LLC	AMC408462	7S	17E	24	377
NCC 529	Copper Creek Project, LLC	AMC408463	7S	17E	24	378
NCC 530	Copper Creek Project, LLC	AMC408464	7S	17E	24	379
NCC 531	Copper Creek Project, LLC	AMC408465	7S	17E	24	380
NCC 532	Copper Creek Project, LLC	AMC408466	7S	17E	24	381
NCC 533	Copper Creek Project, LLC	AMC408467	7S	17E	24	382
NCC 534	Copper Creek Project, LLC	AMC408468	7S	17E	24	383
NCC 535	Copper Creek Project, LLC	AMC408469	7S	17E	24	384

408470  
408471

2015 AUG 12 A 11: 06

RECEIVED  
AZ STATE OFFICE



EXHIBIT A

Claim Name	Owner of Record	BLM AMC	G&SR BM		Section	
		Serial #	Twn	Rng		
NCC 536	Copper Creek Project, LLC	AMC408470	7S	17E	24	385
NCC 537	Copper Creek Project, LLC	AMC408471	7S	17E	24	386
NCC 538	Copper Creek Project, LLC	AMC408472	7S	17E	24	387
NCC 539	Copper Creek Project, LLC	AMC408473	7S	17E	24	388
NCC 540	Copper Creek Project, LLC	AMC408474	7S	17E	24	389
NCC 541	Copper Creek Project, LLC	AMC408475	7S	17E	24	390
NCC 542	Copper Creek Project, LLC	AMC408476	7S	17E	24	391
NCC 543	Copper Creek Project, LLC	AMC408477	7S	17E	24	392
NCC 544	Copper Creek Project, LLC	AMC408478	7S	17E	24	393
NCC 545	Copper Creek Project, LLC	AMC408479	7S	17E	24	394
NCC 591	Copper Creek Project, LLC	AMC408480	7S	17E	12	395
NCC 592	Copper Creek Project, LLC	AMC408481	7S	17E	12	396
NCC 593	Copper Creek Project, LLC	AMC408482	7S	17E	12	397
NCC 594	Copper Creek Project, LLC	AMC408483	7S	17E	12	398
NCC 595	Copper Creek Project, LLC	AMC408484	7S	17E	12	399
NCC 596	Copper Creek Project, LLC	AMC408485	7S	17E	12	400
NCC 597	Copper Creek Project, LLC	AMC408486	7S	17E	12	401
NCC 598	Copper Creek Project, LLC	AMC408487	7S	17E	12	402
NCC 599	Copper Creek Project, LLC	AMC408488	7S	17E	12	403
NCC 600	Copper Creek Project, LLC	AMC408489	7S	17E	12	404
NCC 601	Copper Creek Project, LLC	AMC408490	7S	17E	12	405
NCC 602	Copper Creek Project, LLC	AMC408491	7S	17E	12	406
NCC 603	Copper Creek Project, LLC	AMC408492	7S	17E	12	407
NCC 604	Copper Creek Project, LLC	AMC408493	7S	17E	12	408
NCC 605	Copper Creek Project, LLC	AMC408494	7S	17E	12	409
NCC 606	Copper Creek Project, LLC	AMC408495	7S	17E	12	410
NCC 607	Copper Creek Project, LLC	AMC408496	7S	17E	12	411
NCC 608	Copper Creek Project, LLC	AMC408497	7S	17E	12	412
NCC 609	Copper Creek Project, LLC	AMC408498	7S	17E	11	413
NCC 610	Copper Creek Project, LLC	AMC408499	7S	17E	11	414
NCC 611	Copper Creek Project, LLC	AMC408500	7S	17E	11	415
NCC 612	Copper Creek Project, LLC	AMC408501	7S	17E	11	416
NCC 613	Copper Creek Project, LLC	AMC408502	7S	17E	11	417
NCC 614	Copper Creek Project, LLC	AMC408503	7S	17E	11	418
NCC 615	Copper Creek Project, LLC	AMC408504	7S	17E	11	419
NCC 616	Copper Creek Project, LLC	AMC408505	7S	17E	11	420
NCC 617	Copper Creek Project, LLC	AMC408506	7S	17E	11	421
NCC 618	Copper Creek Project, LLC	AMC408507	7S	17E	11	422
NCC 619	Copper Creek Project, LLC	AMC408508	7S	17E	11	423
NCC 620	Copper Creek Project, LLC	AMC408509	7S	17E	11	424
NCC 621	Copper Creek Project, LLC	AMC408510	7S	17E	11	425
NCC 622	Copper Creek Project, LLC	AMC408511	7S	17E	11	426
NCC 623	Copper Creek Project, LLC	AMC408512	7S	17E	11	427
NCC 624	Copper Creek Project, LLC	AMC408513	7S	17E	11	428
NCC 625	Copper Creek Project, LLC	AMC408514	7S	17E	11	429
NCC 626	Copper Creek Project, LLC	AMC408515	7S	17E	11	430
NCC 636	Copper Creek Project, LLC	AMC408516	7S	17E	14	431
NCC 637	Copper Creek Project, LLC	AMC408517	7S	17E	14	432

(over)

RECEIVED  
 AZ STATE OFFICE  
 2015 AUG 12 A 11:05  
 COENIX, ARIZONA



EXHIBIT A

Claim Name	Owner of Record	BLM AMC	G&SR BM		Section	
		Serial #	Twn	Rng		
NCC 638	Copper Creek Project, LLC	AMC408518	7S	17E	14	433
NCC 639	Copper Creek Project, LLC	AMC408519	7S	17E	14	434
NCC 640	Copper Creek Project, LLC	AMC408520	7S	17E	14	435
NCC 641	Copper Creek Project, LLC	AMC408521	7S	17E	14	436
NCC 642	Copper Creek Project, LLC	AMC408522	7S	17E	14	437
NCC 643	Copper Creek Project, LLC	AMC408523	7S	17E	14	438
NCC 644	Copper Creek Project, LLC	AMC408524	7S	17E	14	439
NCC 645	Copper Creek Project, LLC	AMC408525	7S	17E	14	440
NCC 646	Copper Creek Project, LLC	AMC408526	7S	17E	14	441
NCC 647	Copper Creek Project, LLC	AMC408527	7S	17E	14	442
NCC 648	Copper Creek Project, LLC	AMC408528	7S	17E	14	443
NCC 649	Copper Creek Project, LLC	AMC408529	7S	17E	14	444
NCC 650	Copper Creek Project, LLC	AMC408530	7S	17E	14	445
NCC 651	Copper Creek Project, LLC	AMC408531	7S	17E	14	446
NCC 652	Copper Creek Project, LLC	AMC408532	7S	17E	14	447
NCC 653	Copper Creek Project, LLC	AMC408533	7S	17E	14	448
NCC 654	Copper Creek Project, LLC	AMC408534	7S	17E	14	449
NCC 655	Copper Creek Project, LLC	AMC408535	7S	17E	14	450
NCC 656	Copper Creek Project, LLC	AMC408536	7S	17E	14	451
NCC 657	Copper Creek Project, LLC	AMC408537	7S	17E	14	452
NCC 658	Copper Creek Project, LLC	AMC408538	7S	17E	14	453
NCC 659	Copper Creek Project, LLC	AMC408539	7S	17E	14	454
NCC 660	Copper Creek Project, LLC	AMC408540	7S	17E	14	455
NCC 661	Copper Creek Project, LLC	AMC408541	7S	17E	14	456
NCC 662	Copper Creek Project, LLC	AMC408542	7S	17E	14	457
NCC 663	Copper Creek Project, LLC	AMC408543	7S	17E	14	458
NCC 664	Copper Creek Project, LLC	AMC408544	7S	17E	14	459
NCC 665	Copper Creek Project, LLC	AMC408545	7S	17E	14	460
NCC 666	Copper Creek Project, LLC	AMC408546	7S	17E	14	461
NCC 667	Copper Creek Project, LLC	AMC408547	7S	17E	14	462
NCC 668	Copper Creek Project, LLC	AMC408548	7S	17E	14	463
NCC 669	Copper Creek Project, LLC	AMC408549	7S	17E	14	464
NCC 670	Copper Creek Project, LLC	AMC408550	7S	17E	14	465
NCC 671	Copper Creek Project, LLC	AMC408551	7S	17E	14	466
NCC 672	Copper Creek Project, LLC	AMC408552	7S	17E	23	467
NCC 673	Copper Creek Project, LLC	AMC408553	7S	17E	23	468
NCC 674	Copper Creek Project, LLC	AMC408554	7S	17E	23	469
NCC 675	Copper Creek Project, LLC	AMC408555	7S	17E	23	470
NCC 676	Copper Creek Project, LLC	AMC408556	7S	17E	23	471
NCC 677	Copper Creek Project, LLC	AMC408557	7S	17E	23	472
NCC 678	Copper Creek Project, LLC	AMC408558	7S	17E	23	473
NCC 679	Copper Creek Project, LLC	AMC408559	7S	17E	23	474
NCC 680	Copper Creek Project, LLC	AMC408560	7S	17E	23	475
NCC 681	Copper Creek Project, LLC	AMC408561	7S	17E	23	476
NCC 682	Copper Creek Project, LLC	AMC408562	7S	17E	23	477
NCC 683	Copper Creek Project, LLC	AMC408563	7S	17E	23	478
NCC 684	Copper Creek Project, LLC	AMC408564	7S	17E	23	479
NCC 685	Copper Creek Project, LLC	AMC408565	7S	17E	23	480

over

2015 AUG 12 11:05

RECEIVED  
 ARIZONA STATE OFFICE



EXHIBIT A

Claim Name	Owner of Record	BLM AMC	G&SR BM		Section	
		Serial #	Twn	Rng		
NCC 686	Copper Creek Project, LLC	AMC408566	7S	17E	23	481
NCC 687	Copper Creek Project, LLC	AMC408567	7S	17E	23	482
NCC 688	Copper Creek Project, LLC	AMC408568	7S	17E	23	483
NCC 689	Copper Creek Project, LLC	AMC408569	7S	17E	23	484
NCC 690	Copper Creek Project, LLC	AMC408570	7S	17E	23	485
NCC 691	Copper Creek Project, LLC	AMC408571	7S	17E	23	486
NCC 692	Copper Creek Project, LLC	AMC408572	7S	17E	23	487
NCC 705	Copper Creek Project, LLC	AMC408573	7S	17E	23	488
NCC 706	Copper Creek Project, LLC	AMC408574	7S	17E	23	489
NCC 707	Copper Creek Project, LLC	AMC408575	7S	17E	23	490
NCC 708	Copper Creek Project, LLC	AMC408576	7S	17E	10	491
NCC 709	Copper Creek Project, LLC	AMC408577	7S	17E	10	492
NCC 710	Copper Creek Project, LLC	AMC408578	7S	17E	10	493
NCC 711	Copper Creek Project, LLC	AMC408579	7S	17E	10	494
NCC 712	Copper Creek Project, LLC	AMC408580	7S	17E	10	495
NCC 713	Copper Creek Project, LLC	AMC408581	7S	17E	10	496
NCC 714	Copper Creek Project, LLC	AMC408582	7S	17E	10	497
NCC 715	Copper Creek Project, LLC	AMC408583	7S	17E	10	498
NCC 716	Copper Creek Project, LLC	AMC408584	7S	17E	10	499
NCC 717	Copper Creek Project, LLC	AMC408585	7S	17E	10	500
NCC 718	Copper Creek Project, LLC	AMC408586	7S	17E	10	501
NCC 719	Copper Creek Project, LLC	AMC408587	7S	17E	10	502
NCC 720	Copper Creek Project, LLC	AMC408588	7S	17E	10	503
NCC 721	Copper Creek Project, LLC	AMC408589	7S	17E	10	504
NCC 722	Copper Creek Project, LLC	AMC408590	7S	17E	10	505
NCC 723	Copper Creek Project, LLC	AMC408591	7S	17E	10	506
NCC 724	Copper Creek Project, LLC	AMC408592	7S	17E	10	507
NCC 725	Copper Creek Project, LLC	AMC408593	7S	17E	10	508
NCC 726	Copper Creek Project, LLC	AMC408594	7S	17E	10	509
NCC 727	Copper Creek Project, LLC	AMC408595	7S	17E	10	510
NCC 728	Copper Creek Project, LLC	AMC408596	7S	17E	10	511
NCC 729	Copper Creek Project, LLC	AMC408597	7S	17E	10	512
NCC 730	Copper Creek Project, LLC	AMC408598	7S	17E	10	513
NCC 731	Copper Creek Project, LLC	AMC408599	7S	17E	10	514
NCC 732	Copper Creek Project, LLC	AMC408600	7S	17E	10	515
NCC 733	Copper Creek Project, LLC	AMC408601	7S	17E	10	516
NCC 734	Copper Creek Project, LLC	AMC408602	7S	17E	10	517
NCC 735	Copper Creek Project, LLC	AMC408603	7S	17E	10	518
NCC 736	Copper Creek Project, LLC	AMC408604	7S	17E	10	519
NCC 737	Copper Creek Project, LLC	AMC408605	7S	17E	10	520
NCC 738	Copper Creek Project, LLC	AMC408606	7S	17E	10	521
NCC 739	Copper Creek Project, LLC	AMC408607	7S	17E	10	522
NCC 740	Copper Creek Project, LLC	AMC408608	7S	17E	10	523
NCC 741	Copper Creek Project, LLC	AMC408609	7S	17E	10	524
NCC 742	Copper Creek Project, LLC	AMC408610	7S	17E	10	525
NCC 743	Copper Creek Project, LLC	AMC408611	7S	17E	10	526
NCC 236	Copper Creek Project, LLC	AMC409378	7S	18E	17	527
NCC 237	Copper Creek Project, LLC	AMC409379	7S	18E	17	528

RECEIVED  
 PHOENIX, ARIZONA  
 AUG 12 2015 10:55 AM



EXHIBIT A

Claim Name	Owner of Record	BLM AMC	G&SR BM		Section	
		Serial #	Twn	Rng		
NCC 375	Copper Creek Project, LLC	AMC409380	7S	18E	35	529
NCC 376	Copper Creek Project, LLC	AMC409381	7S	18E	35	530
NCC 377	Copper Creek Project, LLC	AMC409382	7S	18E	35	531
NCC 378	Copper Creek Project, LLC	AMC409383	7S	18E	35	532
NCC 379	Copper Creek Project, LLC	AMC409384	7S	18E	35	533
NCC 380	Copper Creek Project, LLC	AMC409385	7S	18E	35	534
NCC 381	Copper Creek Project, LLC	AMC409386	7S	18E	35	535
NCC 382	Copper Creek Project, LLC	AMC409387	7S	18E	35	536
NCC 383	Copper Creek Project, LLC	AMC409388	7S	18E	35	537
NCC 384	Copper Creek Project, LLC	AMC409389	7S	18E	35	538
NCC 385	Copper Creek Project, LLC	AMC409390	7S	18E	35	539
NCC 386	Copper Creek Project, LLC	AMC409391	7S	18E	35	540
NCC 387	Copper Creek Project, LLC	AMC409392	7S	18E	35	541
NCC 388	Copper Creek Project, LLC	AMC409393	7S	18E	35	542
NCC 389	Copper Creek Project, LLC	AMC409394	7S	18E	35	543
NCC 390	Copper Creek Project, LLC	AMC409395	7S	18E	35	544
NCC 391	Copper Creek Project, LLC	AMC409396	7S	18E	35	545
NCC 392	Copper Creek Project, LLC	AMC409397	7S	18E	35	546
NCC 411	Copper Creek Project, LLC	AMC409398	7S	18E	35	547
NCC 412	Copper Creek Project, LLC	AMC409399	7S	18E	35	548
NCC 413	Copper Creek Project, LLC	AMC409400	7S	18E	35	549
NCC 414	Copper Creek Project, LLC	AMC409401	7S	18E	35	550
NCC 415	Copper Creek Project, LLC	AMC409402	7S	18E	35	551
NCC 416	Copper Creek Project, LLC	AMC409403	7S	18E	35	552
NCC 417	Copper Creek Project, LLC	AMC409404	7S	18E	35	553
NCC 418	Copper Creek Project, LLC	AMC409405	7S	18E	35	554
NCC 419	Copper Creek Project, LLC	AMC409406	7S	18E	35	555
NCC 420	Copper Creek Project, LLC	AMC409407	7S	18E	35	556
NCC 421	Copper Creek Project, LLC	AMC409408	7S	18E	35	557
NCC 422	Copper Creek Project, LLC	AMC409409	7S	18E	35	558
NCC 423	Copper Creek Project, LLC	AMC409410	7S	18E	35	559
NCC 424	Copper Creek Project, LLC	AMC409411	7S	18E	35	560
NCC 425	Copper Creek Project, LLC	AMC409412	7S	18E	35	561
NCC 426	Copper Creek Project, LLC	AMC409413	7S	18E	35	562
NCC 427	Copper Creek Project, LLC	AMC409414	7S	18E	35	563
NCC 428	Copper Creek Project, LLC	AMC409415	7S	18E	35	564
NCC 41	Copper Creek Project, LLC	AMC411910	7S	18E	30	565
NCC 42	Copper Creek Project, LLC	AMC411911	7S	18E	30	566
NCC 43	Copper Creek Project, LLC	AMC411912	7S	18E	30	567
NCC 44	Copper Creek Project, LLC	AMC411913	7S	18E	30	568
NCC 45	Copper Creek Project, LLC	AMC411914	7S	18E	30	569
NCC 46	Copper Creek Project, LLC	AMC411915	7S	18E	30	570
NCC 47	Copper Creek Project, LLC	AMC411916	7S	18E	30	571
NCC 48	Copper Creek Project, LLC	AMC411917	7S	18E	30	572
NCC 53	Copper Creek Project, LLC	AMC411918	7S	18E	30	573
NCC 54	Copper Creek Project, LLC	AMC411919	7S	18E	30	574
NCC 55	Copper Creek Project, LLC	AMC411920	7S	18E	30	575
NCC 56	Copper Creek Project, LLC	AMC411921	7S	18E	30	576

RECEIVED  
 2015 AUG 12 11:05  
 WYOMING STATE OFFICE



EXHIBIT A

Claim Name	Owner of Record	BLM AMC	G&SR BM		Section	
		Serial #	Twn	Rng		
NCC 57	Copper Creek Project, LLC	AMC411922	7S	18E	30	577
NCC 58	Copper Creek Project, LLC	AMC411923	7S	18E	30	578
NCC 59	Copper Creek Project, LLC	AMC411924	7S	18E	30	579
NCC 60	Copper Creek Project, LLC	AMC411925	7S	18E	30	580
NCC 61	Copper Creek Project, LLC	AMC411926	7S	18E	30	581
NCC 62	Copper Creek Project, LLC	AMC411927	7S	18E	30	582
NCC 63	Copper Creek Project, LLC	AMC411928	7S	18E	30	583
NCC 64	Copper Creek Project, LLC	AMC411929	7S	18E	30	584
NCC 65	Copper Creek Project, LLC	AMC411930	7S	18E	30	585
NCC 66	Copper Creek Project, LLC	AMC411931	7S	18E	30	586
NCC 67	Copper Creek Project, LLC	AMC411932	7S	18E	30	587
NCC 68	Copper Creek Project, LLC	AMC411933	7S	18E	30	588
NCC 69	Copper Creek Project, LLC	AMC411934	7S	18E	30	589
NCC 70	Copper Creek Project, LLC	AMC411935	7S	18E	30	590
NCC 71	Copper Creek Project, LLC	AMC411936	7S	18E	30	591
NCC 72	Copper Creek Project, LLC	AMC411937	7S	18E	30	592
NCC 73	Copper Creek Project, LLC	AMC411938	7S	18E	30	593
NCC 74	Copper Creek Project, LLC	AMC411939	7S	18E	30	594
NCC 75	Copper Creek Project, LLC	AMC411940	7S	18E	30	595
NCC 76	Copper Creek Project, LLC	AMC411941	7S	18E	30	596
NCC 77	Copper Creek Project, LLC	AMC411942	7S	18E	30	597
NCC 78	Copper Creek Project, LLC	AMC411943	7S	18E	30	598
NCC 79	Copper Creek Project, LLC	AMC411944	7S	18E	30	599
NCC 80	Copper Creek Project, LLC	AMC411945	7S	18E	30	600
NCC 87	Copper Creek Project, LLC	AMC411946	7S	18E	19	601
NCC 88	Copper Creek Project, LLC	AMC411947	7S	18E	19	602
NCC 89	Copper Creek Project, LLC	AMC411948	7S	18E	19	603
NCC 257	Copper Creek Project, LLC	AMC411949	7S	18E	20	604
NCC 258	Copper Creek Project, LLC	AMC411950	7S	18E	20	605
NCC 259	Copper Creek Project, LLC	AMC411951	7S	18E	20	606
NCC 260	Copper Creek Project, LLC	AMC411952	7S	18E	20	607
NCC 261	Copper Creek Project, LLC	AMC411953	7S	18E	20	608
NCC 262	Copper Creek Project, LLC	AMC411954	7S	18E	20	609
NCC 263	Copper Creek Project, LLC	AMC411955	7S	18E	20	610
NCC 264	Copper Creek Project, LLC	AMC411956	7S	18E	20	611
NCC 265	Copper Creek Project, LLC	AMC411957	7S	18E	20	612
NCC 266	Copper Creek Project, LLC	AMC411958	7S	18E	20	613
NCC 267	Copper Creek Project, LLC	AMC411959	7S	18E	20	614
NCC 268	Copper Creek Project, LLC	AMC411960	7S	18E	20	615
NCC 269	Copper Creek Project, LLC	AMC411961	7S	18E	20	616
NCC 270	Copper Creek Project, LLC	AMC411962	7S	18E	20	617
NCC 271	Copper Creek Project, LLC	AMC411963	7S	18E	20	618
NCC 81	Copper Creek Project, LLC	AMC414010	7S	18E	19	619
NCC 82	Copper Creek Project, LLC	AMC414011	7S	18E	19	620
NCC 83	Copper Creek Project, LLC	AMC414012	7S	18E	19	621
NCC 84	Copper Creek Project, LLC	AMC414013	7S	18E	19	622
NCC 85	Copper Creek Project, LLC	AMC414014	7S	18E	19	623
NCC 86	Copper Creek Project, LLC	AMC414015	7S	18E	19	624

RECEIVED  
 DENIX, ARIZONA  
 2015 AUG 12 4:11:05

RECEIVED  
 N AZ STATE OFFICE



EXHIBIT A

Claim Name	Owner of Record	BLM AMC	G&SR BM		Section	
		Serial #	Twn	Rng		
NCC 340	Copper Creek Project, LLC	AMC414016	8S	18E	4	625
NCC 341	Copper Creek Project, LLC	AMC414017	8S	18E	4	626
NCC 342	Copper Creek Project, LLC	AMC414018	8S	18E	5	627
NCC 343	Copper Creek Project, LLC	AMC414019	8S	18E	5	628
NCC 344	Copper Creek Project, LLC	AMC414020	8S	18E	5	629
NCC 345	Copper Creek Project, LLC	AMC414021	8S	18E	5	630
NCC 346	Copper Creek Project, LLC	AMC414022	8S	18E	5	631
NCC 347	Copper Creek Project, LLC	AMC414023	8S	18E	5	632
NCC 348	Copper Creek Project, LLC	AMC414024	8S	18E	5	633
NCC 349	Copper Creek Project, LLC	AMC414025	8S	18E	5	634
NCC 350	Copper Creek Project, LLC	AMC414026	8S	18E	5	635
NCC 351	Copper Creek Project, LLC	AMC414027	8S	18E	5	636
NCC 352	Copper Creek Project, LLC	AMC414028	8S	18E	5	637
NCC 353	Copper Creek Project, LLC	AMC414029	8S	18E	5	638
NCC 354	Copper Creek Project, LLC	AMC414030	8S	18E	4	639
NCC 355	Copper Creek Project, LLC	AMC414031	8S	18E	4	640
NCC 356	Copper Creek Project, LLC	AMC414032	8S	18E	4	641
NCC 357	Copper Creek Project, LLC	AMC414033	8S	18E	4	642
NCC 358	Copper Creek Project, LLC	AMC414034	8S	18E	5	643
NCC 359	Copper Creek Project, LLC	AMC414035	8S	18E	5	644
NCC 360	Copper Creek Project, LLC	AMC414036	8S	18E	5	645
NCC 361	Copper Creek Project, LLC	AMC414037	8S	18E	5	646
NCC 362	Copper Creek Project, LLC	AMC414038	8S	18E	5	647
NCC 363	Copper Creek Project, LLC	AMC414039	8S	18E	5	648
NCC 364	Copper Creek Project, LLC	AMC414040	8S	18E	4	649
NCC 365	Copper Creek Project, LLC	AMC414041	8S	18E	4	650
NCC 510	Copper Creek Project, LLC	AMC414042	7S	17E	24	651
NCC 511	Copper Creek Project, LLC	AMC414043	7S	17E	24	652
NCC 512	Copper Creek Project, LLC	AMC414044	7S	17E	24	653
NCC 513	Copper Creek Project, LLC	AMC414045	7S	17E	24	654
NCC 514	Copper Creek Project, LLC	AMC414046	7S	17E	24	655
NCC 515	Copper Creek Project, LLC	AMC414047	7S	17E	24	656
NCC 516	Copper Creek Project, LLC	AMC414048	7S	17E	24	657
NCC 517	Copper Creek Project, LLC	AMC414049	7S	17E	24	658
NCC 518	Copper Creek Project, LLC	AMC414050	7S	17E	24	659
NCC 519	Copper Creek Project, LLC	AMC414051	7S	17E	24	660
NCC 520	Copper Creek Project, LLC	AMC414052	7S	17E	24	661
NCC 521	Copper Creek Project, LLC	AMC414053	7S	17E	24	662
NCC 522	Copper Creek Project, LLC	AMC414054	7S	17E	24	663
NCC 523	Copper Creek Project, LLC	AMC414055	7S	17E	24	664
NCC 524	Copper Creek Project, LLC	AMC414056	7S	17E	24	665
NCC 525	Copper Creek Project, LLC	AMC414057	7S	17E	24	666
NCC 526	Copper Creek Project, LLC	AMC414058	7S	17E	24	667
NCC 527	Copper Creek Project, LLC	AMC414059	7S	17E	24	668
NCC 546	Copper Creek Project, LLC	AMC415832	7S	17E	13	669
NCC 547	Copper Creek Project, LLC	AMC415833	7S	17E	13	670
NCC 548	Copper Creek Project, LLC	AMC415834	7S	17E	13	671
NCC 549	Copper Creek Project, LLC	AMC415835	7S	17E	13	672

RECEIVED  
 2015 AUG 12 11:05 AM  
 DENIX, ARIZONA



EXHIBIT A

Claim Name	Owner of Record	BLM AMC	G&SR BM		Section	
		Serial #	Twn	Rng		
NCC 550	Copper Creek Project, LLC	AMC415836	7S	17E	13	673
NCC 551	Copper Creek Project, LLC	AMC415837	7S	17E	13	674
NCC 552	Copper Creek Project, LLC	AMC415838	7S	17E	13	675
NCC 553	Copper Creek Project, LLC	AMC415839	7S	17E	13	676
NCC 554	Copper Creek Project, LLC	AMC415840	7S	17E	13	677
NCC 555	Copper Creek Project, LLC	AMC415841	7S	17E	13	678
NCC 556	Copper Creek Project, LLC	AMC415842	7S	17E	13	679
NCC 557	Copper Creek Project, LLC	AMC415843	7S	17E	13	680
NCC 558	Copper Creek Project, LLC	AMC415844	7S	17E	13	681
NCC 559	Copper Creek Project, LLC	AMC415845	7S	17E	13	682
NCC 560	Copper Creek Project, LLC	AMC415846	7S	17E	13	683
NCC 561	Copper Creek Project, LLC	AMC415847	7S	17E	13	684
NCC 562	Copper Creek Project, LLC	AMC415848	7S	17E	13	685
NCC 563	Copper Creek Project, LLC	AMC415849	7S	17E	13	686
NCC 564	Copper Creek Project, LLC	AMC415850	7S	17E	13	687
NCC 565	Copper Creek Project, LLC	AMC415851	7S	17E	13	688
NCC 566	Copper Creek Project, LLC	AMC415852	7S	17E	13	689
NCC 567	Copper Creek Project, LLC	AMC415853	7S	17E	13	690
NCC 568	Copper Creek Project, LLC	AMC415854	7S	17E	13	691
NCC 569	Copper Creek Project, LLC	AMC415855	7S	17E	13	692
NCC 570	Copper Creek Project, LLC	AMC415856	7S	17E	13	693
NCC 571	Copper Creek Project, LLC	AMC415857	7S	17E	13	694
NCC 572	Copper Creek Project, LLC	AMC415858	7S	17E	13	695
NCC 573	Copper Creek Project, LLC	AMC415859	7S	17E	12	696
NCC 574	Copper Creek Project, LLC	AMC415860	7S	17E	12	697
NCC 575	Copper Creek Project, LLC	AMC415861	7S	17E	12	698
NCC 576	Copper Creek Project, LLC	AMC415862	7S	17E	12	699
NCC 577	Copper Creek Project, LLC	AMC415863	7S	17E	12	700
NCC 578	Copper Creek Project, LLC	AMC415864	7S	17E	12	701
NCC 579	Copper Creek Project, LLC	AMC415865	7S	17E	12	702
NCC 580	Copper Creek Project, LLC	AMC415866	7S	17E	12	703
NCC 581	Copper Creek Project, LLC	AMC415867	7S	17E	12	704
NCC 582	Copper Creek Project, LLC	AMC415868	7S	17E	12	705
NCC 583	Copper Creek Project, LLC	AMC415869	7S	17E	12	706
NCC 584	Copper Creek Project, LLC	AMC415870	7S	17E	12	707
NCC 585	Copper Creek Project, LLC	AMC415871	7S	17E	12	708
NCC 586	Copper Creek Project, LLC	AMC415872	7S	17E	12	709
NCC 587	Copper Creek Project, LLC	AMC415873	7S	17E	12	710
NCC 588	Copper Creek Project, LLC	AMC415874	7S	17E	12	711
NCC 589	Copper Creek Project, LLC	AMC415875	7S	17E	12	712
NCC 590	Copper Creek Project, LLC	AMC415876	7S	17E	12	713
NCC 627	Copper Creek Project, LLC	AMC415877	7S	17E	11	714
NCC 628	Copper Creek Project, LLC	AMC415878	7S	17E	11	715
NCC 629	Copper Creek Project, LLC	AMC415879	7S	17E	11	716
NCC 630	Copper Creek Project, LLC	AMC415880	7S	17E	11	717
NCC 631	Copper Creek Project, LLC	AMC415881	7S	17E	11	718
NCC 632	Copper Creek Project, LLC	AMC415882	7S	17E	11	719
NCC 633	Copper Creek Project, LLC	AMC415883	7S	17E	11	720

RECEIVED  
BLM AZ STATE OFFICE

2015 AUG 12 A 11:04

RECEIVED  
BLM AZ STATE OFFICE



EXHIBIT A

Claim Name	Owner of Record	BLM AMC	G&SR BM		Section	
		Serial #	Twn	Rng		
NCC 634	Copper Creek Project, LLC	AMC415884	7S	17E	11	721
NCC 635	Copper Creek Project, LLC	AMC415885	7S	17E	11	722
NCC 21	Copper Creek Project, LLC	AMC417514	7S	18E	31	723
NCC 22	Copper Creek Project, LLC	AMC417515	7S	18E	31	724
NCC 23	Copper Creek Project, LLC	AMC417516	7S	18E	31	725
NCC 24	Copper Creek Project, LLC	AMC417517	7S	18E	31	726
NCC 25	Copper Creek Project, LLC	AMC417518	7S	18E	31	727
NCC 26	Copper Creek Project, LLC	AMC417519	7S	18E	31	728
NCC 27	Copper Creek Project, LLC	AMC417520	7S	18E	31	729
NCC 28	Copper Creek Project, LLC	AMC417521	7S	18E	31	730
NCC 29	Copper Creek Project, LLC	AMC417522	7S	18E	31	731
NCC 30	Copper Creek Project, LLC	AMC417523	7S	18E	31	732
NCC 31	Copper Creek Project, LLC	AMC417524	7S	18E	31	733
NCC 32	Copper Creek Project, LLC	AMC417525	7S	18E	31	734
NCC 33	Copper Creek Project, LLC	AMC417526	7S	18E	31	735
NCC 34	Copper Creek Project, LLC	AMC417527	7S	18E	31	736
NCC 35	Copper Creek Project, LLC	AMC417528	7S	18E	31	737
NCC 36	Copper Creek Project, LLC	AMC417529	7S	18E	31	738
NCC 37	Copper Creek Project, LLC	AMC417530	7S	18E	31	739
NCC 38	Copper Creek Project, LLC	AMC417531	7S	18E	31	740
NCC 39	Copper Creek Project, LLC	AMC417532	7S	18E	31	741
NCC 40	Copper Creek Project, LLC	AMC417533	7S	18E	31	742
NCC 693	Copper Creek Project, LLC	AMC417534	7S	17E	23	743
NCC 694	Copper Creek Project, LLC	AMC417535	7S	17E	23	744
NCC 695	Copper Creek Project, LLC	AMC417536	7S	17E	23	745
NCC 696	Copper Creek Project, LLC	AMC417537	7S	17E	23	746
NCC 697	Copper Creek Project, LLC	AMC417538	7S	17E	23	747
NCC 698	Copper Creek Project, LLC	AMC417539	7S	17E	23	748
NCC 699	Copper Creek Project, LLC	AMC417540	7S	17E	23	749
NCC 700	Copper Creek Project, LLC	AMC417541	7S	17E	23	750
NCC 701	Copper Creek Project, LLC	AMC417542	7S	17E	23	751
NCC 702	Copper Creek Project, LLC	AMC417543	7S	17E	23	752
NCC 703	Copper Creek Project, LLC	AMC417544	7S	17E	23	753
NCC 704	Copper Creek Project, LLC	AMC417545	7S	17E	23	754
NCC 249	Copper Creek Project, LLC	AMC420288	7S	18E	17	755
NCC 250	Copper Creek Project, LLC	AMC420289	7S	18E	17	756
NCC 251	Copper Creek Project, LLC	AMC420290	7S	18E	17	757
NCC 252	Copper Creek Project, LLC	AMC420291	7S	18E	17	758
NCC 253	Copper Creek Project, LLC	AMC420292	7S	18E	16	759
NCC 254	Copper Creek Project, LLC	AMC420293	7S	18E	21	760
NCC 255	Copper Creek Project, LLC	AMC420294	7S	18E	21	761
NCC 402	Copper Creek Project, LLC	AMC420295	7S	18E	34	762
NCC 403	Copper Creek Project, LLC	AMC420296	7S	18E	34	763
NCC 404	Copper Creek Project, LLC	AMC420297	7S	18E	34	764
NCC 405	Copper Creek Project, LLC	AMC420298	7S	18E	34	765
NCC 406	Copper Creek Project, LLC	AMC420299	7S	18E	34	766
NCC 407	Copper Creek Project, LLC	AMC420300	7S	18E	34	767
NCC 408	Copper Creek Project, LLC	AMC420301	7S	18E	34	768

(over)

RECEIVED  
LM AZ STATE OFFICE  
2015 AUG 12 A 11:03  
PHOENIX, ARIZONA

RECEIVED  
LM AZ STATE OFFICE

EXHIBIT A

Claim Name	Owner of Record	BLM AMC	G&SR BM		Section	
		Serial #	TwN	Rng		
NCC 409	Copper Creek Project, LLC	AMC420302	7S	18E	34	769
NCC 410	Copper Creek Project, LLC	AMC420303	7S	18E	34	770
NCC 429	Copper Creek Project, LLC	AMC420304	7S	18E	34	771
NCC 430	Copper Creek Project, LLC	AMC420305	7S	18E	34	772
NCC 431	Copper Creek Project, LLC	AMC420306	7S	18E	34	773
NCC 432	Copper Creek Project, LLC	AMC420307	7S	18E	34	774
NCC 433	Copper Creek Project, LLC	AMC420308	7S	18E	34	775
NCC 434	Copper Creek Project, LLC	AMC420309	7S	18E	34	776
NCC 435	Copper Creek Project, LLC	AMC420310	7S	18E	34	777
NCC 436	Copper Creek Project, LLC	AMC420311	7S	18E	34	778
NCC 437	Copper Creek Project, LLC	AMC420312	7S	18E	34	779
NCC 438	Copper Creek Project, LLC	AMC420313	7S	18E	27	780
NCC 439	Copper Creek Project, LLC	AMC420314	7S	18E	27	781
NCC 440	Copper Creek Project, LLC	AMC420315	7S	18E	27	782
NCC 441	Copper Creek Project, LLC	AMC420316	7S	18E	27	783
NCC 442	Copper Creek Project, LLC	AMC420317	7S	18E	27	784
NCC 443	Copper Creek Project, LLC	AMC420318	7S	18E	27	785
NCC 444	Copper Creek Project, LLC	AMC420319	7S	18E	27	786
NCC 445	Copper Creek Project, LLC	AMC420320	7S	18E	27	787
NCC 446	Copper Creek Project, LLC	AMC420321	7S	18E	27	788
NCC 447	Copper Creek Project, LLC	AMC420322	7S	18E	27	789
NCC 448	Copper Creek Project, LLC	AMC420323	7S	18E	27	790
NCC 449	Copper Creek Project, LLC	AMC420324	7S	18E	27	791
NCC 450	Copper Creek Project, LLC	AMC420325	7S	18E	27	792
NCC 451	Copper Creek Project, LLC	AMC420326	7S	18E	27	793
NCC 452	Copper Creek Project, LLC	AMC420327	7S	18E	27	794
NCC 453	Copper Creek Project, LLC	AMC420328	7S	18E	27	795
NCC 454	Copper Creek Project, LLC	AMC420329	7S	18E	27	796
NCC 455	Copper Creek Project, LLC	AMC420330	7S	18E	27	797
NCC 456	Copper Creek Project, LLC	AMC420331	7S	18E	27	798
NCC 457	Copper Creek Project, LLC	AMC420332	7S	18E	27	799
NCC 458	Copper Creek Project, LLC	AMC420333	7S	18E	27	800
NCC 459	Copper Creek Project, LLC	AMC420334	7S	18E	27	801
NCC 460	Copper Creek Project, LLC	AMC420335	7S	18E	27	802
NCC 461	Copper Creek Project, LLC	<u>AMC420336</u>	7S	18E	27	803
NCC 238	Copper Creek Project, LLC	AMC433408	7S	18E	17	804
NCC 239	Copper Creek Project, LLC	AMC433409	7S	18E	17	805
NCC 240	Copper Creek Project, LLC	AMC433410	7S	18E	17	806
NCC 249	Copper Creek Project, LLC	AMC433411	7S	18E	17	807
NCC 250	Copper Creek Project, LLC	AMC433412	7S	18E	17	808
NCC 251	Copper Creek Project, LLC	AMC433413	7S	18E	17	809
NCC 252	Copper Creek Project, LLC	AMC433414	7S	18E	17	810
NCC 253	Copper Creek Project, LLC	AMC433415	7S	18E	21	811
NCC 254B	Copper Creek Project, LLC	AMC433416	7S	18E	21	812
NCC 256	Copper Creek Project, LLC	AMC433417	7S	18E	21	813
NCC 257	Copper Creek Project, LLC	AMC433418	7S	18E	20	814
NCC 281	Copper Creek Project, LLC	AMC433419	7S	18E	20	815
NCC 282	Copper Creek Project, LLC	<u>AMC433420</u>	7S	18E	20	816

PHOENIX, ARIZONA



**United States Department of the Interior**  
**Bureau of Land Management**  
 LANDS/RECREATION & PLANNING  
 ONE N CENTRAL AVE  
 PHOENIX, AZ 85004 -2203  
 Phone: 602-417-9200

Receipt

No: 3364993

<b>Transaction #:</b> 3463051	
<b>Date of Transaction:</b> 08/12/2015	
CUSTOMER:	
COPPER CREEK PROJECT LLC 130 N REDINGTON RD SAN MANUEL, AZ 85631-1134 US	

LINE #	QTY	DESCRIPTION	REMARKS	UNIT PRICE	TOTAL
1	1.00	LOCATABLE MINERALS / MINING CLAIMS- NOT NEW-UNADJUD, ONE AUTH NO. ONLY / MINING CLAIM MONEY RECEIVED <b>CASES: AMC33873/\$126480.00</b>	2016 MAINT (816)	- n/a -	126480.00
<b>TOTAL:</b>					<b>\$126,480.00</b>

PAYMENT INFORMATION			
1	AMOUNT:	126480.00	POSTMARKED: N/A
	TYPE:	CHECK	RECEIVED: 08/12/2015
	CHECK NO:	153	
	NAME:	COPPER CREEK PROJECT LLC 130 N REDINGTON RD SAN MANUEL AZ 85631-1134 US	

REMARKS

This receipt was generated by the automated BLM Collections and Billing System and is a paper representation of a portion of the official electronic record contained therein.



Amc 33845

~~33845~~

Amc	409378	316095
	411910	335144
	414010	337099
	415832	342788
	417514	349069
	420285	352161
	78902	352300
		371132
		373192
		408299

ENTERED  
AUG 14 2014  
BY: *K. Dan*

R. J. Sandberg  
Redhawk Copper, Inc.  
130 N. Redington Rd.  
San Manuel, AZ 85631

U.S. Department of the Interior  
Bureau of Land Management  
Arizona State Office  
222 North Central Ave  
Phoenix, AZ 85004-2203

August 7, 2014

Re: 2015 Mining Claim Maintenance Fees

To Whom it may concern:


Section 10101 of the Act of August 10, 1993 (Pub.L. 103-6, 107 Stat. 312) and amended June 30, 2004 requires the annual payment of a \$155.00 maintenance fee in order to hold and maintain an unpatented mining claim, mill site, or tunnel site.

Enclosed you will find our check (check # 2032) in the amount of Six Hundred Twenty dollars (\$620.00) as payment of the maintenance fees for 4 unpatented mining claims (Moose #2, Moose #4, Moose #6, Moose #8 Claims) located in Pinal County, Arizona more particularly described on the attached Exhibit "A" (1 page).

These maintenance fees are being paid by and on behalf of the owner, D & G Mining Co. for subsequent assessment year beginning September 1, 2014.

Please date stamp and return to Redhawk Copper, Inc. at the above address. If you have any questions concerning this filing please call me at (520) 609-3815.

Sincerely,

  
R. J. Sandberg  
Agent for D & G Mining Co.

RECEIVED  
M AZ STATE OFFICE  
2014 AUG 13 A 9:47  
PHOENIX, ARIZONA

NO. OF CLAIMS 807  
AMOUNT \$125085  
RECEIPT NO. 3100034  
INIT. ERG  
\*\* BLM-ASO\*\*

**EXHIBIT A**

Claim Name	Owner of Record	BLM AMC Serial #	G&SR BM Twn	Rng	Section	
Moose #2	D&G Mining	AMC 33973	8S	18E	11 SE1/4	1
Moose #4	D&G Mining	AMC 33974	8S	18E	11 SE1/4	2
Moose #6	D&G Mining	AMC 33975	8S	18E	11 SE1/4	3
Moose #8	D&G Mining	AMC 33976	8S	18E	11 SE1/4	4

RECEIVED  
M AZ STATE OFFICE  
2014 AUG 13 A 9:47  
PHOENIX, ARIZONA



R. J. Sandberg  
Redhawk Copper, Inc.  
130 N. Redington Rd.  
San Manuel, AZ 85631

U.S. Department of the Interior  
Bureau of Land Management  
Arizona State Office  
222 North Central Ave  
Phoenix, AZ 85004-2203

August 13, 2014

Re: 2015 Mining Claim Maintenance Fees

To Whom it may concern:


Section 10101 of the Act of August 10, 1993 (Pub.L. 103-6, 107 Stat. 312) and amended June 30, 2004 requires the annual payment of a \$155.00 maintenance fee in order to hold and maintain an unpatented mining claim, mill site, or tunnel site.

Enclosed you will find our check (check # ~~2032~~) in the amount of One Hundred Twenty-four Thousand Four Hundred Sixty-five dollars (\$124,465.00) as payment of the maintenance fees for 803 unpatented mining claims (Albatross, et. al Claims) located in Pinal County, Arizona more particularly described on the attached Exhibit "A" (17 pages).

These maintenance fees are being paid by and on behalf of the owner, Redhawk Copper, Inc. for subsequent assessment year beginning September 1, 2014.

Please date stamp and return to Redhawk Copper, Inc. at the above address. If you have any questions concerning this filing please call me at (520) 609-3815.

Sincerely,

  
R. J. Sandberg  
President Redhawk Copper, Inc.

RECEIVED  
AZ STATE OFFICE  
2014 AUG 13 A 9:51  
PHOENIX, ARIZONA

EXHIBIT A

Claim Name	Owner of Record	BLM AMC		G&SR BM		Section	
		Serial #		Twn	Rng		
Granite Hill	Redhawk Copper, Inc	AMC 33873		8S	18E	11 SW1/4	1
American Eagle	Redhawk Copper, Inc	AMC 33893		8S	18E	11 SE1/4	2
Angusto Lode	Redhawk Copper, Inc	AMC 33894		8S	18E	10 SE1/4	3
Aurora	Redhawk Copper, Inc	AMC 33895		8S	18E	11 SW1/4	4
Camino Lode	Redhawk Copper, Inc	AMC 33904		8S	18E	10 SE1/4	5
Copper Cliff	Redhawk Copper, Inc	AMC 33951		8S	18E	11 NE1/4	6
Copper Reef No. 5	Redhawk Copper, Inc	AMC 33955		8S	18E	14 NW1/4	7
Copper Ridge	Redhawk Copper, Inc	AMC 33956		8S	18E	11 SE1/4	8
Copper Trail # 1	Redhawk Copper, Inc	AMC 33957		8S	18E	11 SE1/4	9
Copper Trail # 2	Redhawk Copper, Inc	AMC 33958		8S	18E	11 SE1/4	10
Copper Trail # 3	Redhawk Copper, Inc	AMC 33959		8S	18E	11 SE1/4	11
Copper Trail # 4	Redhawk Copper, Inc	AMC 33960		8S	18E	11 SE1/4	12
Fraction	Redhawk Copper, Inc	AMC 33961		8S	18E	11 SE1/4	13
Jupiter	Redhawk Copper, Inc	AMC 33964		8S	18E	14 NE1/4	14
Kimbro	Redhawk Copper, Inc	AMC 33965		8S	18E	11 NW1/4	15
Kimbro Eastern	Redhawk Copper, Inc	AMC 33966		8S	18E	11 NW1/4	16
Mars	Redhawk Copper, Inc	AMC 33968		8S	18E	14 NE1/4	17
North Star	Redhawk Copper, Inc	AMC 33986		8S	18E	11 SW1/4	18
Siskon No. 34	Redhawk Copper, Inc	AMC 34022		8S	18E	10 SE1/4	19
Siskon No. 35	Redhawk Copper, Inc	AMC 34023		8S	18E	10 SE1/4	20
Siskon No. 36	Redhawk Copper, Inc	AMC 34024		8S	18E	11 SW1/4	21
Siskon No. 37	Redhawk Copper, Inc	AMC 34025		8S	18E	10 SE1/4	22
Siskon No. 38	Redhawk Copper, Inc	AMC 34026		8S	18E	15 NE1/4	23
Siskon No. 39	Redhawk Copper, Inc	AMC 34027		8S	18E	14 NW1/4	24
Siskon No. 41	Redhawk Copper, Inc	AMC 34029		8S	18E	14 NW1/4	25
Siskon No. 52	Redhawk Copper, Inc	AMC 34036		8S	18E	14 NW1/4	26
Siskon No. 54	Redhawk Copper, Inc	AMC 34038		8S	18E	10 SE1/4	27
Siskon No. 55	Redhawk Copper, Inc	AMC 34039		8S	18E	10 SE1/4	28
Siskon No. 82	Redhawk Copper, Inc	AMC 34066		8S	18E	14 NW1/4	29
Siskon No. 88	Redhawk Copper, Inc	AMC 34071		8S	18E	14 NW1/4	30
Velasquez	Redhawk Copper, Inc	AMC 34072		8S	18E	11 SW1/4	31
Velasquez Fraction	Redhawk Copper, Inc	AMC 34073		8S	18E	11 NW1/4	32
Velasquez Wedge	Redhawk Copper, Inc	AMC 34074		8S	18E	11 SW1/4	33
Venus	Redhawk Copper, Inc	AMC 34075		8S	18E	10 SE1/4	34
Zella A	Redhawk Copper, Inc	AMC 79732		8S	18E	3 SE1/4	35
Center Star	Redhawk Copper, Inc	AMC 316095		8S	18E	11, 12, 1, 2	36
Navajo No. 7	Redhawk Copper, Inc	AMC 316096		8S	18E	10 NW1/4	37
Navajo No. 8	Redhawk Copper, Inc	AMC 316097		8S	18E	10 SW1/4	38
C.C. 12	Redhawk Copper, Inc	AMC 316098		8S	18E	10 NE1/4	39
Mary #1	Redhawk Copper, Inc	AMC 316100		8S	18E	11 NW1/4	40
Whippoorwill	Redhawk Copper, Inc	AMC 316101		8S	18E	11 NE1/4	41
Redondo	Redhawk Copper, Inc	AMC 316102		8S	18E	11 NE1/4	42
Paloma	Redhawk Copper, Inc	AMC 316103		8S	18E	11 NW1/4	43
Paloma Fraction	Redhawk Copper, Inc	AMC 316104		8S	18E	11 NW1/4	44
Morningside	Redhawk Copper, Inc	AMC 316105		8S	18E	14 NW1/4	45
Minnesota	Redhawk Copper, Inc	AMC 316106		8S	18E	11 NW1/4	46
Middle March	Redhawk Copper, Inc	AMC 316107		8S	18E	11 NE1/4	47
Lone Trail	Redhawk Copper, Inc	AMC 316108		8S	18E	11 NE1/4	48

PHOENIX, ARIZONA

2014 AUG 13 A 9: 51

RECEIVED  
AZ STATE OFFICE

EXHIBIT A

Claim Name	Owner of Record	BLM AMC		G&SR BM		Section	
		Serial #	Twn	Rng	Section		
Jay Bird	Redhawk Copper, Inc	AMC 316109	8S	18E	11 NE1/4		49
Hercules	Redhawk Copper, Inc	AMC 316110	8S	18E	11 NE1/4		50
H-N Fraction 1	Redhawk Copper, Inc	AMC 316111	8S	18E	10 NE1/4		51
Clark No. 1	Redhawk Copper, Inc	AMC 316112	8S	18E	12 SW1/4		52
Copper Reef No. 2	Redhawk Copper, Inc	AMC 316113	8S	18E	14 NE1/4		53
Copper Reef No. 3	Redhawk Copper, Inc	AMC 316114	8S	18E	14 SW1/4		54
Copper Reef No. 4	Redhawk Copper, Inc	AMC 316115	8S	18E	14 NW1/4		55
North Star No. 1	Redhawk Copper, Inc	AMC 316116	8S	18E	14 SW1/4		56
North Star No. 2	Redhawk Copper, Inc	AMC 316117	8S	18E	14, 15		57
North Star No. 3	Redhawk Copper, Inc	AMC 316118	8S	18E	14, 15		58
Buzzard No. 1	Redhawk Copper, Inc	AMC 316119	8S	18E	11 NW1/4		59
Buzzard No. 2	Redhawk Copper, Inc	AMC 316120	8S	18E	11 NW1/4		60
Buzzard No. 3	Redhawk Copper, Inc	AMC 316121	8S	18E	11 NW1/4		61
Buzzard No. 4	Redhawk Copper, Inc	AMC 316122	8S	18E	11 NW1/4		62
Buzzard No. 5	Redhawk Copper, Inc	AMC 316123	8S	18E	11 NE1/4		63
Buzzard No. 6	Redhawk Copper, Inc	AMC 316124	8S	18E	11 NE1/4		64
Buzzard No. 7	Redhawk Copper, Inc	AMC 316125	8S	18E	11 NE1/4		65
Albatross No. 1	Redhawk Copper, Inc	AMC 316126	8S	18E	11,12		66
Albatross No. 2	Redhawk Copper, Inc	AMC 316127	8S	18E	12 SW1/4		67
Albatross No. 3	Redhawk Copper, Inc	AMC 316128	8S	18E	11, 12		68
Albatross No. 4	Redhawk Copper, Inc	AMC 316129	8S	18E	12 SW1/4		69
Albatross No. 5	Redhawk Copper, Inc	AMC 316130	8S	18E	11,12		70
Albatross No. 6	Redhawk Copper, Inc	AMC 316131	8S	18E	12 NW1/4		71
Albatross No. 7	Redhawk Copper, Inc	AMC 316132	8S	18E	11,12		72
Albatross No. 8	Redhawk Copper, Inc	AMC 316133	8S	18E	12 NW1/4		73
Albatross No. 17	Redhawk Copper, Inc	AMC 316134	8S	18E	11,12		74
Siskon No. 40	Redhawk Copper, Inc	AMC 316135	8S	18E	15 NE1/4		75
Siskon No. 42	Redhawk Copper, Inc	AMC 316136	8S	18E	14, 15		76
Siskon No. 44	Redhawk Copper, Inc	AMC 316137	8S	18E	14, 15		77
Siskon No. 53	Redhawk Copper, Inc	AMC 316138	8S	18E	10 SE1/4		78
Siskon No. 56	Redhawk Copper, Inc	AMC 316139	8S	18E	10 SE1/4		79
Siskon No. 57	Redhawk Copper, Inc	AMC 316140	8S	18E	15 NE1/4		80
Siskon No. 58	Redhawk Copper, Inc	AMC 316141	8S	18E	15 NE1/4		81
Siskon No. 83	Redhawk Copper, Inc	AMC 316142	8S	18E	14, 15		82
Siskon No. 84	Redhawk Copper, Inc	AMC 316143	8S	18E	14, 15		83
Siskon No. 85	Redhawk Copper, Inc	AMC 316144	8S	18E	14 SW1/4		84
Siskon No. 87	Redhawk Copper, Inc	AMC 316145	8S	18E	14 SW1/4		85
Crow 1	Redhawk Copper, Inc	AMC 335144	8S	18E	9 SE1/4		86
Crow 2	Redhawk Copper, Inc	AMC 335145	8S	18E	9 SE1/4		87
Crow 3	Redhawk Copper, Inc	AMC 335146	8S	18E	9 SE1/4		88
Crow 4	Redhawk Copper, Inc	AMC 335147	8S	18E	9 SE1/4		89
Crow 5	Redhawk Copper, Inc	AMC 335148	8S	18E	9 SE1/4		90
Crow 6	Redhawk Copper, Inc	AMC 335149	8S	18E	9 SE1/4		91
Crow 7	Redhawk Copper, Inc	AMC 335150	8S	18E	9 NE1/4		92
Crow 8	Redhawk Copper, Inc	AMC 335151	8S	18E	9 NE1/4		93
Crow 9	Redhawk Copper, Inc	AMC 335152	8S	18E	9 NE1/4		94
Crow 10	Redhawk Copper, Inc	AMC 335153	8S	18E	9 NE1/4		95
Crow 11	Redhawk Copper, Inc	AMC 335154	8S	18E	9 NE1/4		96

PHOENIX, ARIZONA

2014 AUG 13 A 9:51

RECEIVED  
M AZ STATE OFFICE



EXHIBIT A

Claim Name	Owner of Record	BLM AMC	G&SR BM		Section	
		Serial #	TwN	Rng		
Crow 12	Redhawk Copper, Inc	AMC 335155	8S	18E	9 NE1/4	97
Crow 13	Redhawk Copper, Inc	AMC 335156	8S	18E	9, 4	98
Crow 14	Redhawk Copper, Inc	AMC 335157	8S	18E	9, 4	99
Crow 15	Redhawk Copper, Inc	AMC 335158	8S	18E	4 SE1/4	100
Crow 16	Redhawk Copper, Inc	AMC 335159	8S	18E	4 SE1/4	101
Crow 17	Redhawk Copper, Inc	AMC 335160	8S	18E	9 SE1/4	102
Crow 20	Redhawk Copper, Inc	AMC 335161	8S	18E	10 SW1/4	103
Crow 21	Redhawk Copper, Inc	AMC 335162	8S	18E	10 SW1/4	104
Crow 22	Redhawk Copper, Inc	AMC 335163	8S	18E	10 NE1/4	105
Crow 23	Redhawk Copper, Inc	AMC 335164	8S	18E	10 NE1/4	106
Crow 24	Redhawk Copper, Inc	AMC 335165	8S	18E	10 NE1/4	107
Crow 25	Redhawk Copper, Inc	AMC 335166	8S	18E	3 SW1/4	108
Crow 26	Redhawk Copper, Inc	AMC 335167	8S	18E	3 SW1/4	109
Siskon No. 46	Redhawk Copper, Inc	AMC 335168	8S	18E	15 NE1/4	110
Siskon No. 48	Redhawk Copper, Inc	AMC 335169	8S	18E	15 SE1/4	111
Siskon No. 51	Redhawk Copper, Inc	AMC 335170	8S	18E	14 SW1/4	112
Siskon No. 59	Redhawk Copper, Inc	AMC 335171	8S	18E	15 NE1/4	113
Siskon No. 60	Redhawk Copper, Inc	AMC 335172	8S	18E	15 NE1/4	114
Siskon No. 64	Redhawk Copper, Inc	AMC 335173	8S	18E	10 SW1/4	115
Siskon 65	Redhawk Copper, Inc	AMC 335174	8S	18E	10 SW1/4	116
Siskon 66	Redhawk Copper, Inc	AMC 335175	8S	18E	10 SW1/4	117
Siskon 67	Redhawk Copper, Inc	AMC 335176	8S	18E	10 SW1/4	118
Siskon 68	Redhawk Copper, Inc	AMC 335177	8S	18E	10 SW1/4	119
Siskon 69	Redhawk Copper, Inc	AMC 335178	8S	18E	10 SW1/4	120
Siskon 70	Redhawk Copper, Inc	AMC 335179	8S	18E	10 SW1/4	121
Siskon 71	Redhawk Copper, Inc	AMC 335180	8S	18E	10 SW1/4	122
Siskon 72	Redhawk Copper, Inc	AMC 335181	8S	18E	15 NW1/4	123
C.C. 8	Redhawk Copper, Inc	AMC 335182	8S	18E	10 NW1/4	124
C.C. 9	Redhawk Copper, Inc	AMC 335183	8S	18E	10 NW1/4	125
C.C. 11	Redhawk Copper, Inc	AMC 335184	8S	18E	10 NW1/4	126
Swallow 1	Redhawk Copper, Inc	AMC 337099	8S	18E	9 SE1/4	127
Swallow 2	Redhawk Copper, Inc	AMC 337100	8S	18E	9 NW1/4	128
Swallow 3	Redhawk Copper, Inc	AMC 337101	8S	18E	9 NW1/4	129
Swallow 4	Redhawk Copper, Inc	AMC 337102	8S	18E	9 NE1/4	130
Swallow 5	Redhawk Copper, Inc	AMC 337103	8S	18E	9 NW1/4	131
Swallow 6	Redhawk Copper, Inc	AMC 337104	8S	18E	9 NE1/4	132
Swallow 7	Redhawk Copper, Inc	AMC 337105	8S	18E	9 NE1/4	133
Hawk #1	Redhawk Copper, Inc	AMC 342788	8S	18E	3 SE1/4	134
Hawk #2	Redhawk Copper, Inc	AMC 342789	8S	18E	3 SE1/4	135
Hawk #3	Redhawk Copper, Inc	AMC 342790	8S	18E	3 NE1/4	136
Hawk #4	Redhawk Copper, Inc	AMC 342791	8S	18E	3 NE1/4	137
Hawk #5	Redhawk Copper, Inc	AMC 342792	8S	18E	3 NE1/4	138
Hawk #6	Redhawk Copper, Inc	AMC 342793	8S	18E	3 NE1/4	139
Hawk #7	Redhawk Copper, Inc	AMC 342794	8S	18E	3 NE1/4	140
Hawk #8	Redhawk Copper, Inc	AMC 342795	8S	18E	3 SW1/4	141
Hawk #9	Redhawk Copper, Inc	AMC 342796	8S	18E	3 SW1/4	142
Hawk #10	Redhawk Copper, Inc	AMC 342797	8S	18E	3 SW1/4	143
Hawk #11	Redhawk Copper, Inc	AMC 342798	8S	18E	3 NW1/4	144

PHOENIX ARIZONA

2014 AUG 13 A 9:51

RECEIVED  
M AZ STATE OFFICE

EXHIBIT A

Claim Name	Owner of Record	BLM AMC	G&SR BM		Section	
		Serial #	Twn	Rng		
Hawk #12	Redhawk Copper, Inc	AMC 342799	8S	18E	3 NW1/4	145
Hawk #13	Redhawk Copper, Inc	AMC 342800	8S	18E	3 NW1/4	146
Hawk #14	Redhawk Copper, Inc	AMC 342801	8S	18E	4 NE1/4	147
Hawk #15	Redhawk Copper, Inc	AMC 342802	8S	18E	4 NE1/4	148
Chapo #1	Redhawk Copper, Inc	AMC 349078	8S	18E	14 SW1/4	149
Wren 1	Redhawk Copper, Inc	AMC 352161	8S	18E	15 NW1/4	150
Wren 2	Redhawk Copper, Inc	AMC 352162	8S	18E	15 NW1/4	151
Wren 3	Redhawk Copper, Inc	AMC 352163	8S	18E	15 NW1/4	152
Parrot 1	Redhawk Copper, Inc	AMC 352164	8S	18E	1 NW1/4	153
Parrot 2	Redhawk Copper, Inc	AMC 352165	8S	18E	1 NW1/4	154
Parrot 3	Redhawk Copper, Inc	AMC 352166	8S	18E	1 NW1/4	155
Parrot 4	Redhawk Copper, Inc	AMC 352167	8S	18E	1 NW1/4	156
Parrot 5	Redhawk Copper, Inc	AMC 352168	8S	18E	1 NW1/4	157
Parrot 6	Redhawk Copper, Inc	AMC 352169	8S	18E	1 NW1/4	158
Parrot 7	Redhawk Copper, Inc	AMC 352170	8S	18E	1 SW1/4	159
Parrot 8	Redhawk Copper, Inc	AMC 352171	8S	18E	1 SW1/4	160
Parrot 9	Redhawk Copper, Inc	AMC 352172	8S	18E	1 SW1/4	161
Parrot 10	Redhawk Copper, Inc	AMC 352173	8S	18E	1 SW1/4	162
Parrot 11	Redhawk Copper, Inc	AMC 352174	8S	18E	1 SW1/4	163
Parrot 12	Redhawk Copper, Inc	AMC 352175	8S	18E	1 SW1/4	164
Buzzard No. 8	Redhawk Copper, Inc	AMC 352176	8S	18E	11 NE1/4	165
PF	Redhawk Copper, Inc	AMC 352300	8S	18E	11 NW1/4	166
NS #1	Redhawk Copper, Inc	AMC 352301	8S	18E	14 SW1/4	167
WREN-4	Redhawk Copper, Inc	AMC 371132	8S	18E	14 SE1/4	168
WREN-5	Redhawk Copper, Inc	AMC 371133	8S	18E	14 SE1/4	169
WREN-6	Redhawk Copper, Inc	AMC 371134	8S	18E	14 SE1/4	170
WREN-7	Redhawk Copper, Inc	AMC 371135	8S	18E	14 SE1/4	171
WREN-8	Redhawk Copper, Inc	AMC 371136	8S	18E	14 NE1/4	172
WREN-9	Redhawk Copper, Inc	AMC 371137	8S	18E	15 SE1/4	173
WREN-10	Redhawk Copper, Inc	AMC 371138	8S	18E	15 SE1/4	174
WREN-11	Redhawk Copper, Inc	AMC 371139	8S	18E	15 SE1/4	175
WREN-12	Redhawk Copper, Inc	AMC 371140	8S	18E	15 SE1/4	176
WREN-13	Redhawk Copper, Inc	AMC 371141	8S	18E	15 SE1/4	177
WREN-14	Redhawk Copper, Inc	AMC 371142	8S	18E	15 SE1/4	178
WREN-15	Redhawk Copper, Inc	AMC 371143	8S	18E	15 SE1/4	179
WREN-16	Redhawk Copper, Inc	AMC 371144	8S	18E	15 SE1/4	180
WREN-17	Redhawk Copper, Inc	AMC 371145	8S	18E	15 SW1/4	181
WREN-18	Redhawk Copper, Inc	AMC 371146	8S	18E	15 NW1/4	182
WREN-19	Redhawk Copper, Inc	AMC 371147	8S	18E	15 NW1/4	183
WREN-20	Redhawk Copper, Inc	AMC 371148	8S	18E	15 NW1/4	184
WREN-21	Redhawk Copper, Inc	AMC 371149	8S	18E	15 NW1/4	185
WREN-22	Redhawk Copper, Inc	AMC 371150	8S	18E	9 SE1/4	186
WREN-23	Redhawk Copper, Inc	AMC 371151	8S	18E	9 SE1/4	187
WREN-24	Redhawk Copper, Inc	AMC 371152	8S	18E	9 SE1/4	188
WREN-44	Redhawk Copper, Inc	AMC 371153	8S	18E	3 NW1/4	189
WREN-45	Redhawk Copper, Inc	AMC 371154	8S	18E	3 NW1/4	190
WREN-46	Redhawk Copper, Inc	AMC 371155	8S	18E	3 NW1/4	191
WREN-47	Redhawk Copper, Inc	AMC 371156	8S	18E	3 NW1/4	192

PHOENIX, ARIZONA

2014 AUG 13 A 9:51

MAZ STATE OFFICE

EXHIBIT A

Claim Name	Owner of Record	BLM AMC	G&SR BM		Section	
		Serial #	Twn	Rng		
WREN-48	Redhawk Copper, Inc	AMC 371157	8S	18E	3 NE1/4	193
WREN-49	Redhawk Copper, Inc	AMC 371158	8S	18E	3 NE1/4	194
WREN-50	Redhawk Copper, Inc	AMC 371159	8S	18E	3 NE1/4	195
WREN-51	Redhawk Copper, Inc	AMC 371160	8S	18E	3 NE1/4	196
WREN-52	Redhawk Copper, Inc	AMC 371161	8S	18E	3 NE1/4	197
WREN-25	Redhawk Copper, Inc	AMC 373192	8S	18E	4 SW1/4	198
WREN-26	Redhawk Copper, Inc	AMC 373193	8S	18E	4 SW1/4	199
WREN-27	Redhawk Copper, Inc	AMC 373194	8S	18E	4 SW1/4	200
WREN-28	Redhawk Copper, Inc	AMC 373195	8S	18E	4 SW1/4	201
WREN-29	Redhawk Copper, Inc	AMC 373196	8S	18E	4 SW1/4	202
WREN-30	Redhawk Copper, Inc	AMC 373197	8S	18E	4 SW1/4	203
WREN-31	Redhawk Copper, Inc	AMC 373198	8S	18E	4 SW1/4	204
WREN-32	Redhawk Copper, Inc	AMC 373199	8S	18E	4 NE1/4	205
WREN-33	Redhawk Copper, Inc	AMC 373200	8S	18E	4 NE1/4	206
WREN-34	Redhawk Copper, Inc	AMC 373201	8S	18E	4 NE1/4	207
WREN-35	Redhawk Copper, Inc	AMC 373202	8S	18E	4 NW1/4	208
WREN-36	Redhawk Copper, Inc	AMC 373203	8S	18E	4 NW1/4	209
WREN-37	Redhawk Copper, Inc	AMC 373204	8S	18E	4 NW1/4	210
WREN-38	Redhawk Copper, Inc	AMC 373205	8S	18E	4 NW1/4	211
WREN-39	Redhawk Copper, Inc	AMC 373206	8S	18E	4 NE1/4	212
WREN-40	Redhawk Copper, Inc	AMC 373207	8S	18E	4 NE1/4	213
WREN-41	Redhawk Copper, Inc	AMC 373208	8S	18E	4 NE1/4	214
WREN-42	Redhawk Copper, Inc	AMC 373209	8S	18E	4 NE1/4	215
WREN-43	Redhawk Copper, Inc	AMC 373210	8S	18E	4 NE1/4	216
NCC 1	Redhawk Copper, Inc	AMC408299	7S	18E		31 217
NCC 2	Redhawk Copper, Inc	AMC408300	7S	18E		31 218
NCC 3	Redhawk Copper, Inc	AMC408301	7S	18E		31 219
NCC 4	Redhawk Copper, Inc	AMC408302	7S	18E		31 220
NCC 5	Redhawk Copper, Inc	AMC408303	7S	18E		31 221
NCC 6	Redhawk Copper, Inc	AMC408304	7S	18E		31 222
NCC 7	Redhawk Copper, Inc	AMC408305	7S	18E		31 223
NCC 8	Redhawk Copper, Inc	AMC408306	7S	18E		31 224
NCC 9	Redhawk Copper, Inc	AMC408307	7S	18E		31 225
NCC 10	Redhawk Copper, Inc	AMC408308	7S	18E		31 226
NCC 11	Redhawk Copper, Inc	AMC408309	7S	18E		31 227
NCC 12	Redhawk Copper, Inc	AMC408310	7S	18E		31 228
NCC 13	Redhawk Copper, Inc	AMC408311	7S	18E		31 229
NCC 14	Redhawk Copper, Inc	AMC408312	7S	18E		31 230
NCC 15	Redhawk Copper, Inc	AMC408313	7S	18E		31 231
NCC 16	Redhawk Copper, Inc	AMC408314	7S	18E		31 232
NCC 17	Redhawk Copper, Inc	AMC408315	7S	18E		31 233
NCC 18	Redhawk Copper, Inc	AMC408316	7S	18E		31 234
NCC 19	Redhawk Copper, Inc	AMC408317	7S	18E		31 235
NCC 20	Redhawk Copper, Inc	AMC408318	7S	18E		31 236
NCC 51	Redhawk Copper, Inc	AMC408321	7S	18E		30 237
NCC 90	Redhawk Copper, Inc	AMC408323	7S	18E		19 238
NCC 91	Redhawk Copper, Inc	AMC408324	7S	18E		19 239
NCC 92	Redhawk Copper, Inc	AMC408325	7S	18E		19 240

PHOENIX ARIZONA

2014 AUG 13 A 9:51

RECEIVED  
AZ STATE OFFICE



EXHIBIT A

Claim Name	Owner of Record	BLM AMC	G&SR BM		Section	
		Serial #	Twn	Rng		
NCC 100	Redhawk Copper, Inc	AMC408326	7S	18E	19	241
NCC 101	Redhawk Copper, Inc	AMC408327	7S	18E	19	242
NCC 102	Redhawk Copper, Inc	AMC408328	7S	18E	19	243
NCC 93	Redhawk Copper, Inc	AMC408329	7S	18E	18	244
NCC 94	Redhawk Copper, Inc	AMC408330	7S	18E	18	245
NCC 95	Redhawk Copper, Inc	AMC408331	7S	18E	18	246
NCC 96	Redhawk Copper, Inc	AMC408332	7S	18E	18	247
NCC 97	Redhawk Copper, Inc	AMC408333	7S	18E	18	248
NCC 98	Redhawk Copper, Inc	AMC408334	7S	18E	18	249
NCC 99	Redhawk Copper, Inc	AMC408335	7S	18E	18	250
NCC 103	Redhawk Copper, Inc	AMC408336	7S	18E	18	251
NCC 104	Redhawk Copper, Inc	AMC408337	7S	18E	18	252
NCC 105	Redhawk Copper, Inc	AMC408338	7S	18E	18	253
NCC 106	Redhawk Copper, Inc	AMC408339	7S	18E	18	254
NCC 107	Redhawk Copper, Inc	AMC408340	7S	18E	18	255
NCC 108	Redhawk Copper, Inc	AMC408341	7S	18E	18	256
NCC 109	Redhawk Copper, Inc	AMC408342	7S	18E	18	257
NCC 110	Redhawk Copper, Inc	AMC408343	7S	18E	18	258
NCC 111	Redhawk Copper, Inc	AMC408344	7S	18E	18	259
NCC 112	Redhawk Copper, Inc	AMC408345	7S	18E	18	260
NCC 113	Redhawk Copper, Inc	AMC408346	7S	18E	18	261
NCC 114	Redhawk Copper, Inc	AMC408347	7S	18E	18	262
NCC 115	Redhawk Copper, Inc	AMC408348	7S	18E	18	263
NCC 116	Redhawk Copper, Inc	AMC408349	7S	18E	18	264
NCC 117	Redhawk Copper, Inc	AMC408350	7S	18E	18	265
NCC 118	Redhawk Copper, Inc	AMC408351	7S	18E	18	266
NCC 119	Redhawk Copper, Inc	AMC408352	7S	18E	18	267
NCC 120	Redhawk Copper, Inc	AMC408353	7S	18E	18	268
NCC 121	Redhawk Copper, Inc	AMC408354	7S	18E	18	269
NCC 122	Redhawk Copper, Inc	AMC408355	7S	18E	18	270
NCC 123	Redhawk Copper, Inc	AMC408356	7S	18E	18	271
NCC 124	Redhawk Copper, Inc	AMC408357	7S	18E	18	272
NCC 125	Redhawk Copper, Inc	AMC408358	7S	18E	18	273
NCC 126	Redhawk Copper, Inc	AMC408359	7S	18E	18	274
NCC 127	Redhawk Copper, Inc	AMC408360	7S	18E	18	275
NCC 128	Redhawk Copper, Inc	AMC408361	7S	18E	18	276
NCC 129	Redhawk Copper, Inc	AMC408362	7S	18E	18	277
NCC 130	Redhawk Copper, Inc	AMC408363	7S	18E	18	278
NCC 131	Redhawk Copper, Inc	AMC408364	7S	18E	18	279
NCC 132	Redhawk Copper, Inc	AMC408365	7S	18E	18	280
NCC 232	Redhawk Copper, Inc	AMC408366	7S	18E	17	281
NCC 233	Redhawk Copper, Inc	AMC408367	7S	18E	17	282
NCC 234	Redhawk Copper, Inc	AMC408368	7S	18E	17	283
NCC 235	Redhawk Copper, Inc	AMC408369	7S	18E	17	284
NCC 241	Redhawk Copper, Inc	AMC408370	7S	18E	17	285
NCC 242	Redhawk Copper, Inc	AMC408371	7S	18E	17	286
NCC 243	Redhawk Copper, Inc	AMC408372	7S	18E	17	287
NCC 244	Redhawk Copper, Inc	AMC408373	7S	18E	17	288

PHOENIX ARIZONA

2014 AUG 13 A 9:50

RECEIVED  
AZ STATE OFFICE

EXHIBIT A

Claim Name	Owner of Record	BLM AMC	G&SR BM		Section	
		Serial #	Twn	Rng		
NCC 245	Redhawk Copper, Inc	AMC408374	7S	18E	17	289
NCC 246	Redhawk Copper, Inc	AMC408375	7S	18E	17	290
NCC 247	Redhawk Copper, Inc	AMC408376	7S	18E	17	291
NCC 248	Redhawk Copper, Inc	AMC408377	7S	18E	17	292
NCC 272	Redhawk Copper, Inc	AMC408378	7S	18E	28	293
NCC 273	Redhawk Copper, Inc	AMC408379	7S	18E	28	294
NCC 274	Redhawk Copper, Inc	AMC408380	7S	18E	28	295
NCC 275	Redhawk Copper, Inc	AMC408381	7S	18E	28	296
NCC 276	Redhawk Copper, Inc	AMC408382	7S	18E	28	297
NCC 293	Redhawk Copper, Inc	AMC408383	7S	18E	28	298
NCC 294	Redhawk Copper, Inc	AMC408384	7S	18E	28	299
NCC 295	Redhawk Copper, Inc	AMC408385	7S	18E	28	300
NCC 296	Redhawk Copper, Inc	AMC408386	7S	18E	28	301
NCC 297	Redhawk Copper, Inc	AMC408387	7S	18E	28	302
NCC 298	Redhawk Copper, Inc	AMC408388	7S	18E	28	303
NCC 299	Redhawk Copper, Inc	AMC408389	7S	18E	28	304
NCC 300	Redhawk Copper, Inc	AMC408390	7S	18E	28	305
NCC 301	Redhawk Copper, Inc	AMC408391	7S	18E	28	306
NCC 302	Redhawk Copper, Inc	AMC408392	7S	18E	28	307
NCC 319	Redhawk Copper, Inc	AMC408393	7S	18E	28	308
NCC 320	Redhawk Copper, Inc	AMC408394	7S	18E	28	309
NCC 321	Redhawk Copper, Inc	AMC408395	7S	18E	28	310
NCC 322	Redhawk Copper, Inc	AMC408396	7S	18E	28	311
NCC 323	Redhawk Copper, Inc	AMC408397	7S	18E	28	312
NCC 324	Redhawk Copper, Inc	AMC408398	7S	18E	28	313
NCC 325	Redhawk Copper, Inc	AMC408399	7S	18E	28	314
NCC 277	Redhawk Copper, Inc	AMC408400	7S	18E	29	315
NCC 278	Redhawk Copper, Inc	AMC408401	7S	18E	29	316
NCC 279	Redhawk Copper, Inc	AMC408402	7S	18E	29	317
NCC 280	Redhawk Copper, Inc	AMC408403	7S	18E	29	318
NCC 283	Redhawk Copper, Inc	AMC408404	7S	18E	29	319
NCC 284	Redhawk Copper, Inc	AMC408405	7S	18E	29	320
NCC 285	Redhawk Copper, Inc	AMC408406	7S	18E	29	321
NCC 286	Redhawk Copper, Inc	AMC408407	7S	18E	29	322
NCC 287	Redhawk Copper, Inc	AMC408408	7S	18E	29	323
NCC 288	Redhawk Copper, Inc	AMC408409	7S	18E	29	324
NCC 289	Redhawk Copper, Inc	AMC408410	7S	18E	29	325
NCC 290	Redhawk Copper, Inc	AMC408411	7S	18E	29	326
NCC 291	Redhawk Copper, Inc	AMC408412	7S	18E	29	327
NCC 292	Redhawk Copper, Inc	AMC408413	7S	18E	29	328
NCC 303	Redhawk Copper, Inc	AMC408414	7S	18E	29	329
NCC 304	Redhawk Copper, Inc	AMC408415	7S	18E	29	330
NCC 305	Redhawk Copper, Inc	AMC408416	7S	18E	29	331
NCC 306	Redhawk Copper, Inc	AMC408417	7S	18E	29	332
NCC 307	Redhawk Copper, Inc	AMC408418	7S	18E	29	333
NCC 308	Redhawk Copper, Inc	AMC408419	7S	18E	29	334
NCC 309	Redhawk Copper, Inc	AMC408420	7S	18E	29	335
NCC 310	Redhawk Copper, Inc	AMC408421	7S	18E	29	336

PHOENIX, ARIZONA

2014 AUG 13 A 9:50

RECEIVED  
M AZ STATE OFFICE

EXHIBIT A

Claim Name	Owner of Record	BLM AMC	G&SR BM		Section	
		Serial #	Twn	Rng		
NCC 311	Redhawk Copper, Inc	AMC408422	7S	18E	29	337
NCC 312	Redhawk Copper, Inc	AMC408423	7S	18E	29	338
NCC 313	Redhawk Copper, Inc	AMC408424	7S	18E	29	339
NCC 314	Redhawk Copper, Inc	AMC408425	7S	18E	29	340
NCC 315	Redhawk Copper, Inc	AMC408426	7S	18E	29	341
NCC 316	Redhawk Copper, Inc	AMC408427	7S	18E	29	342
NCC 317	Redhawk Copper, Inc	AMC408428	7S	18E	29	343
NCC 318	Redhawk Copper, Inc	AMC408429	7S	18E	29	344
NCC 329	Redhawk Copper, Inc	AMC408430	7S	18E	29	345
NCC 330	Redhawk Copper, Inc	AMC408431	7S	18E	29	346
NCC 331	Redhawk Copper, Inc	AMC408432	7S	18E	29	347
NCC 332	Redhawk Copper, Inc	AMC408433	7S	18E	29	348
NCC 333	Redhawk Copper, Inc	AMC408434	7S	18E	29	349
NCC 334	Redhawk Copper, Inc	AMC408435	7S	18E	29	350
NCC 335	Redhawk Copper, Inc	AMC408436	7S	18E	29	351
NCC 336	Redhawk Copper, Inc	AMC408437	7S	18E	29	352
NCC 326	Redhawk Copper, Inc	AMC408438	7S	18E	33	353
NCC 327	Redhawk Copper, Inc	AMC408439	7S	18E	33	354
NCC 328	Redhawk Copper, Inc	AMC408440	7S	18E	33	355
NCC 337	Redhawk Copper, Inc	AMC408441	7S	18E	33	356
NCC 338	Redhawk Copper, Inc	AMC408442	7S	18E	33	357
NCC 339	Redhawk Copper, Inc	AMC408443	7S	18E	33	358
NCC 366	Redhawk Copper, Inc	AMC408444	7S	18E	34	359
NCC 367	Redhawk Copper, Inc	AMC408445	7S	18E	34	360
NCC 368	Redhawk Copper, Inc	AMC408446	7S	18E	34	361
NCC 369	Redhawk Copper, Inc	AMC408447	7S	18E	34	362
NCC 370	Redhawk Copper, Inc	AMC408448	7S	18E	34	363
NCC 371	Redhawk Copper, Inc	AMC408449	7S	18E	34	364
NCC 372	Redhawk Copper, Inc	AMC408450	7S	18E	34	365
NCC 373	Redhawk Copper, Inc	AMC408451	7S	18E	34	366
NCC 374	Redhawk Copper, Inc	AMC408452	7S	18E	34	367
NCC 393	Redhawk Copper, Inc	AMC408453	7S	18E	34	368
NCC 394	Redhawk Copper, Inc	AMC408454	7S	18E	34	369
NCC 395	Redhawk Copper, Inc	AMC408455	7S	18E	34	370
NCC 396	Redhawk Copper, Inc	AMC408456	7S	18E	34	371
NCC 397	Redhawk Copper, Inc	AMC408457	7S	18E	34	372
NCC 398	Redhawk Copper, Inc	AMC408458	7S	18E	34	373
NCC 399	Redhawk Copper, Inc	AMC408459	7S	18E	34	374
NCC 400	Redhawk Copper, Inc	AMC408460	7S	18E	34	375
NCC 401	Redhawk Copper, Inc	AMC408461	7S	18E	34	376
NCC 528	Redhawk Copper, Inc	AMC408462	7S	17E	24	377
NCC 529	Redhawk Copper, Inc	AMC408463	7S	17E	24	378
NCC 530	Redhawk Copper, Inc	AMC408464	7S	17E	24	379
NCC 531	Redhawk Copper, Inc	AMC408465	7S	17E	24	380
NCC 532	Redhawk Copper, Inc	AMC408466	7S	17E	24	381
NCC 533	Redhawk Copper, Inc	AMC408467	7S	17E	24	382
NCC 534	Redhawk Copper, Inc	AMC408468	7S	17E	24	383
NCC 535	Redhawk Copper, Inc	AMC408469	7S	17E	24	384

2014 AUG 13 A 9:50

RECEIVED  
IN AZ STATE OFFICE

PHOENIX, ARIZONA



EXHIBIT A

Claim Name	Owner of Record	BLM AMC Serial #	G&SR BM		Section		
			TwN	Rng			
NCC 536	Redhawk Copper, Inc	AMC408470	7S	17E	24	385	
NCC 537	Redhawk Copper, Inc	AMC408471	7S	17E	24	386	
NCC 538	Redhawk Copper, Inc	AMC408472	7S	17E	24	387	
NCC 539	Redhawk Copper, Inc	AMC408473	7S	17E	24	388	
NCC 540	Redhawk Copper, Inc	AMC408474	7S	17E	24	389	
NCC 541	Redhawk Copper, Inc	AMC408475	7S	17E	24	390	
NCC 542	Redhawk Copper, Inc	AMC408476	7S	17E	24	391	
NCC 543	Redhawk Copper, Inc	AMC408477	7S	17E	24	392	
NCC 544	Redhawk Copper, Inc	AMC408478	7S	17E	24	393	
NCC 545	Redhawk Copper, Inc	AMC408479	7S	17E	24	394	
NCC 591	Redhawk Copper, Inc	AMC408480	7S	17E	12	395	
NCC 592	Redhawk Copper, Inc	AMC408481	7S	17E	12	396	
NCC 593	Redhawk Copper, Inc	AMC408482	7S	17E	12	397	
NCC 594	Redhawk Copper, Inc	AMC408483	7S	17E	12	398	
NCC 595	Redhawk Copper, Inc	AMC408484	7S	17E	12	399	
NCC 596	Redhawk Copper, Inc	AMC408485	7S	17E	12	400	
NCC 597	Redhawk Copper, Inc	AMC408486	7S	17E	12	401	
NCC 598	Redhawk Copper, Inc	AMC408487	7S	17E	12	402	
NCC 599	Redhawk Copper, Inc	AMC408488	7S	17E	12	403	
NCC 600	Redhawk Copper, Inc	AMC408489	7S	17E	12	404	
NCC 601	Redhawk Copper, Inc	AMC408490	7S	17E	12	405	
NCC 602	Redhawk Copper, Inc	AMC408491	7S	17E	12	406	
NCC 603	Redhawk Copper, Inc	AMC408492	7S	17E	12	407	
NCC 604	Redhawk Copper, Inc	AMC408493	7S	17E	12	408	
NCC 605	Redhawk Copper, Inc	AMC408494	7S	17E	12	409	
NCC 606	Redhawk Copper, Inc	AMC408495	7S	17E	12	410	
NCC 607	Redhawk Copper, Inc	AMC408496	7S	17E	12	411	
NCC 608	Redhawk Copper, Inc	AMC408497	7S	17E	12	411	
NCC 609	Redhawk Copper, Inc	AMC408498	7S	17E	11	411	
NCC 610	Redhawk Copper, Inc	AMC408499	7S	17E	11	411	
NCC 611	Redhawk Copper, Inc	AMC408500	7S	17E	11	411	
NCC 612	Redhawk Copper, Inc	AMC408501	7S	17E	11	411	
NCC 613	Redhawk Copper, Inc	AMC408502	7S	17E	11	411	
NCC 614	Redhawk Copper, Inc	AMC408503	7S	17E	11	411	
NCC 615	Redhawk Copper, Inc	AMC408504	7S	17E	11	419	
NCC 616	Redhawk Copper, Inc	AMC408505	7S	17E	11	420	
NCC 617	Redhawk Copper, Inc	AMC408506	7S	17E	11	421	
NCC 618	Redhawk Copper, Inc	AMC408507	7S	17E	11	422	
NCC 619	Redhawk Copper, Inc	AMC408508	7S	17E	11	423	
NCC 620	Redhawk Copper, Inc	AMC408509	7S	17E	11	424	
NCC 621	Redhawk Copper, Inc	AMC408510	7S	17E	11	425	
NCC 622	Redhawk Copper, Inc	AMC408511	7S	17E	11	426	
NCC 623	Redhawk Copper, Inc	AMC408512	7S	17E	11	427	
NCC 624	Redhawk Copper, Inc	AMC408513	7S	17E	11	428	
NCC 625	Redhawk Copper, Inc	AMC408514	7S	17E	11	429	
NCC 626	Redhawk Copper, Inc	AMC408515	7S	17E	11	430	
NCC 636	Redhawk Copper, Inc	AMC408516	7S	17E	14	431	
NCC 637	Redhawk Copper, Inc	AMC408517	7S	17E	14	432	

RECEIVED  
 PHOENIX, ARIZONA  
 2014 AUG 13 A 9: 50  
 I M AZ STATE OFFICE

EXHIBIT A

Claim Name	Owner of Record	BLM AMC	G&SR BM		Section	
		Serial #	Twn	Rng		
NCC 638	Redhawk Copper, Inc	AMC408518	7S	17E	14	433
NCC 639	Redhawk Copper, Inc	AMC408519	7S	17E	14	434
NCC 640	Redhawk Copper, Inc	AMC408520	7S	17E	14	435
NCC 641	Redhawk Copper, Inc	AMC408521	7S	17E	14	436
NCC 642	Redhawk Copper, Inc	AMC408522	7S	17E	14	437
NCC 643	Redhawk Copper, Inc	AMC408523	7S	17E	14	438
NCC 644	Redhawk Copper, Inc	AMC408524	7S	17E	14	439
NCC 645	Redhawk Copper, Inc	AMC408525	7S	17E	14	440
NCC 646	Redhawk Copper, Inc	AMC408526	7S	17E	14	441
NCC 647	Redhawk Copper, Inc	AMC408527	7S	17E	14	442
NCC 648	Redhawk Copper, Inc	AMC408528	7S	17E	14	443
NCC 649	Redhawk Copper, Inc	AMC408529	7S	17E	14	444
NCC 650	Redhawk Copper, Inc	AMC408530	7S	17E	14	445
NCC 651	Redhawk Copper, Inc	AMC408531	7S	17E	14	446
NCC 652	Redhawk Copper, Inc	AMC408532	7S	17E	14	447
NCC 653	Redhawk Copper, Inc	AMC408533	7S	17E	14	448
NCC 654	Redhawk Copper, Inc	AMC408534	7S	17E	14	449
NCC 655	Redhawk Copper, Inc	AMC408535	7S	17E	14	450
NCC 656	Redhawk Copper, Inc	AMC408536	7S	17E	14	451
NCC 657	Redhawk Copper, Inc	AMC408537	7S	17E	14	452
NCC 658	Redhawk Copper, Inc	AMC408538	7S	17E	14	453
NCC 659	Redhawk Copper, Inc	AMC408539	7S	17E	14	454
NCC 660	Redhawk Copper, Inc	AMC408540	7S	17E	14	455
NCC 661	Redhawk Copper, Inc	AMC408541	7S	17E	14	456
NCC 662	Redhawk Copper, Inc	AMC408542	7S	17E	14	457
NCC 663	Redhawk Copper, Inc	AMC408543	7S	17E	14	458
NCC 664	Redhawk Copper, Inc	AMC408544	7S	17E	14	459
NCC 665	Redhawk Copper, Inc	AMC408545	7S	17E	14	460
NCC 666	Redhawk Copper, Inc	AMC408546	7S	17E	14	461
NCC 667	Redhawk Copper, Inc	AMC408547	7S	17E	14	462
NCC 668	Redhawk Copper, Inc	AMC408548	7S	17E	14	463
NCC 669	Redhawk Copper, Inc	AMC408549	7S	17E	14	464
NCC 670	Redhawk Copper, Inc	AMC408550	7S	17E	14	465
NCC 671	Redhawk Copper, Inc	AMC408551	7S	17E	14	466
NCC 672	Redhawk Copper, Inc	AMC408552	7S	17E	23	467
NCC 673	Redhawk Copper, Inc	AMC408553	7S	17E	23	468
NCC 674	Redhawk Copper, Inc	AMC408554	7S	17E	23	469
NCC 675	Redhawk Copper, Inc	AMC408555	7S	17E	23	470
NCC 676	Redhawk Copper, Inc	AMC408556	7S	17E	23	471
NCC 677	Redhawk Copper, Inc	AMC408557	7S	17E	23	472
NCC 678	Redhawk Copper, Inc	AMC408558	7S	17E	23	473
NCC 679	Redhawk Copper, Inc	AMC408559	7S	17E	23	474
NCC 680	Redhawk Copper, Inc	AMC408560	7S	17E	23	475
NCC 681	Redhawk Copper, Inc	AMC408561	7S	17E	23	476
NCC 682	Redhawk Copper, Inc	AMC408562	7S	17E	23	477
NCC 683	Redhawk Copper, Inc	AMC408563	7S	17E	23	478
NCC 684	Redhawk Copper, Inc	AMC408564	7S	17E	23	479
NCC 685	Redhawk Copper, Inc	AMC408565	7S	17E	23	480

PHOENIX, ARIZONA

2014 AUG 13 A 9: 50

RECEIVED  
AZ STATE OFFICE

EXHIBIT A

Claim Name	Owner of Record	BLM AMC Serial #	G&SR BM		Section	
			Twn	Rng		
NCC 686	Redhawk Copper, Inc	AMC408566	7S	17E	23	481
NCC 687	Redhawk Copper, Inc	AMC408567	7S	17E	23	482
NCC 688	Redhawk Copper, Inc	AMC408568	7S	17E	23	483
NCC 689	Redhawk Copper, Inc	AMC408569	7S	17E	23	484
NCC 690	Redhawk Copper, Inc	AMC408570	7S	17E	23	485
NCC 691	Redhawk Copper, Inc	AMC408571	7S	17E	23	486
NCC 692	Redhawk Copper, Inc	AMC408572	7S	17E	23	487
NCC 705	Redhawk Copper, Inc	AMC408573	7S	17E	23	488
NCC 706	Redhawk Copper, Inc	AMC408574	7S	17E	23	489
NCC 707	Redhawk Copper, Inc	AMC408575	7S	17E	23	490
NCC 708	Redhawk Copper, Inc	AMC408576	7S	17E	10	491
NCC 709	Redhawk Copper, Inc	AMC408577	7S	17E	10	492
NCC 710	Redhawk Copper, Inc	AMC408578	7S	17E	10	493
NCC 711	Redhawk Copper, Inc	AMC408579	7S	17E	10	494
NCC 712	Redhawk Copper, Inc	AMC408580	7S	17E	10	495
NCC 713	Redhawk Copper, Inc	AMC408581	7S	17E	10	496
NCC 714	Redhawk Copper, Inc	AMC408582	7S	17E	10	497
NCC 715	Redhawk Copper, Inc	AMC408583	7S	17E	10	498
NCC 716	Redhawk Copper, Inc	AMC408584	7S	17E	10	499
NCC 717	Redhawk Copper, Inc	AMC408585	7S	17E	10	500
NCC 718	Redhawk Copper, Inc	AMC408586	7S	17E	10	501
NCC 719	Redhawk Copper, Inc	AMC408587	7S	17E	10	502
NCC 720	Redhawk Copper, Inc	AMC408588	7S	17E	10	503
NCC 721	Redhawk Copper, Inc	AMC408589	7S	17E	10	504
NCC 722	Redhawk Copper, Inc	AMC408590	7S	17E	10	505
NCC 723	Redhawk Copper, Inc	AMC408591	7S	17E	10	506
NCC 724	Redhawk Copper, Inc	AMC408592	7S	17E	10	507
NCC 725	Redhawk Copper, Inc	AMC408593	7S	17E	10	508
NCC 726	Redhawk Copper, Inc	AMC408594	7S	17E	10	509
NCC 727	Redhawk Copper, Inc	AMC408595	7S	17E	10	510
NCC 728	Redhawk Copper, Inc	AMC408596	7S	17E	10	511
NCC 729	Redhawk Copper, Inc	AMC408597	7S	17E	10	512
NCC 730	Redhawk Copper, Inc	AMC408598	7S	17E	10	513
NCC 731	Redhawk Copper, Inc	AMC408599	7S	17E	10	514
NCC 732	Redhawk Copper, Inc	AMC408600	7S	17E	10	515
NCC 733	Redhawk Copper, Inc	AMC408601	7S	17E	10	516
NCC 734	Redhawk Copper, Inc	AMC408602	7S	17E	10	517
NCC 735	Redhawk Copper, Inc	AMC408603	7S	17E	10	518
NCC 736	Redhawk Copper, Inc	AMC408604	7S	17E	10	519
NCC 737	Redhawk Copper, Inc	AMC408605	7S	17E	10	520
NCC 738	Redhawk Copper, Inc	AMC408606	7S	17E	10	521
NCC 739	Redhawk Copper, Inc	AMC408607	7S	17E	10	522
NCC 740	Redhawk Copper, Inc	AMC408608	7S	17E	10	523
NCC 741	Redhawk Copper, Inc	AMC408609	7S	17E	10	524
NCC 742	Redhawk Copper, Inc	AMC408610	7S	17E	10	525
NCC 743	Redhawk Copper, Inc	AMC408611	7S	17E	10	526
NCC 236	Redhawk Copper, Inc	AMC409378	7S	18E	17	527
NCC 237	Redhawk Copper, Inc	AMC409379	7S	18E	17	528

PHOENIX, ARIZONA

2014 AUG 13 A 9:50

ARIZONA STATE OFFICE



EXHIBIT A

Claim Name	Owner of Record	BLM AMC Serial #	G&SR BM		Section		
			Twn	Rng			
NCC 375	Redhawk Copper, Inc	AMC409380	7S	18E	35	529	
NCC 376	Redhawk Copper, Inc	AMC409381	7S	18E	35	530	
NCC 377	Redhawk Copper, Inc	AMC409382	7S	18E	35	531	
NCC 378	Redhawk Copper, Inc	AMC409383	7S	18E	35	532	
NCC 379	Redhawk Copper, Inc	AMC409384	7S	18E	35	533	
NCC 380	Redhawk Copper, Inc	AMC409385	7S	18E	35	534	
NCC 381	Redhawk Copper, Inc	AMC409386	7S	18E	35	535	
NCC 382	Redhawk Copper, Inc	AMC409387	7S	18E	35	536	
NCC 383	Redhawk Copper, Inc	AMC409388	7S	18E	35	537	
NCC 384	Redhawk Copper, Inc	AMC409389	7S	18E	35	538	
NCC 385	Redhawk Copper, Inc	AMC409390	7S	18E	35	539	
NCC 386	Redhawk Copper, Inc	AMC409391	7S	18E	35	540	
NCC 387	Redhawk Copper, Inc	AMC409392	7S	18E	35	541	
NCC 388	Redhawk Copper, Inc	AMC409393	7S	18E	35	542	
NCC 389	Redhawk Copper, Inc	AMC409394	7S	18E	35	543	
NCC 390	Redhawk Copper, Inc	AMC409395	7S	18E	35	544	
NCC 391	Redhawk Copper, Inc	AMC409396	7S	18E	35	545	
NCC 392	Redhawk Copper, Inc	AMC409397	7S	18E	35	546	
NCC 411	Redhawk Copper, Inc	AMC409398	7S	18E	35	547	
NCC 412	Redhawk Copper, Inc	AMC409399	7S	18E	35	548	
NCC 413	Redhawk Copper, Inc	AMC409400	7S	18E	35	549	
NCC 414	Redhawk Copper, Inc	AMC409401	7S	18E	35	550	
NCC 415	Redhawk Copper, Inc	AMC409402	7S	18E	35	551	
NCC 416	Redhawk Copper, Inc	AMC409403	7S	18E	35	552	
NCC 417	Redhawk Copper, Inc	AMC409404	7S	18E	35	553	
NCC 418	Redhawk Copper, Inc	AMC409405	7S	18E	35	554	
NCC 419	Redhawk Copper, Inc	AMC409406	7S	18E	35	555	
NCC 420	Redhawk Copper, Inc	AMC409407	7S	18E	35	556	
NCC 421	Redhawk Copper, Inc	AMC409408	7S	18E	35	557	
NCC 422	Redhawk Copper, Inc	AMC409409	7S	18E	35	558	
NCC 423	Redhawk Copper, Inc	AMC409410	7S	18E	35	559	
NCC 424	Redhawk Copper, Inc	AMC409411	7S	18E	35	560	
NCC 425	Redhawk Copper, Inc	AMC409412	7S	18E	35	561	
NCC 426	Redhawk Copper, Inc	AMC409413	7S	18E	35	562	
NCC 427	Redhawk Copper, Inc	AMC409414	7S	18E	35	563	
NCC 428	Redhawk Copper, Inc	AMC409415	7S	18E	35	564	
NCC 41	Redhawk Copper, Inc	AMC411910	7S	18E	30	565	
NCC 42	Redhawk Copper, Inc	AMC411911	7S	18E	30	566	
NCC 43	Redhawk Copper, Inc	AMC411912	7S	18E	30	567	
NCC 44	Redhawk Copper, Inc	AMC411913	7S	18E	30	568	
NCC 45	Redhawk Copper, Inc	AMC411914	7S	18E	30	569	
NCC 46	Redhawk Copper, Inc	AMC411915	7S	18E	30	570	
NCC 47	Redhawk Copper, Inc	AMC411916	7S	18E	30	571	
NCC 48	Redhawk Copper, Inc	AMC411917	7S	18E	30	572	
NCC 53	Redhawk Copper, Inc	AMC411918	7S	18E	30	573	
NCC 54	Redhawk Copper, Inc	AMC411919	7S	18E	30	574	
NCC 55	Redhawk Copper, Inc	AMC411920	7S	18E	30	575	
NCC 56	Redhawk Copper, Inc	AMC411921	7S	18E	30	576	

RECEIVED  
 M AZ STATE OFFICE  
 2014 AUG 13 A 9:49



EXHIBIT A

Claim Name	Owner of Record	BLM AMC	G&SR BM		Section	
		Serial #	Twn	Rng		
NCC 340	Redhawk Copper, Inc	AMC414016	8S	18E	4	625
NCC 341	Redhawk Copper, Inc	AMC414017	8S	18E	4	626
NCC 342	Redhawk Copper, Inc	AMC414018	8S	18E	5	627
NCC 343	Redhawk Copper, Inc	AMC414019	8S	18E	5	628
NCC 344	Redhawk Copper, Inc	AMC414020	8S	18E	5	629
NCC 345	Redhawk Copper, Inc	AMC414021	8S	18E	5	630
NCC 346	Redhawk Copper, Inc	AMC414022	8S	18E	5	631
NCC 347	Redhawk Copper, Inc	AMC414023	8S	18E	5	632
NCC 348	Redhawk Copper, Inc	AMC414024	8S	18E	5	633
NCC 349	Redhawk Copper, Inc	AMC414025	8S	18E	5	634
NCC 350	Redhawk Copper, Inc	AMC414026	8S	18E	5	635
NCC 351	Redhawk Copper, Inc	AMC414027	8S	18E	5	636
NCC 352	Redhawk Copper, Inc	AMC414028	8S	18E	5	637
NCC 353	Redhawk Copper, Inc	AMC414029	8S	18E	5	638
NCC 354	Redhawk Copper, Inc	AMC414030	8S	18E	4	639
NCC 355	Redhawk Copper, Inc	AMC414031	8S	18E	4	640
NCC 356	Redhawk Copper, Inc	AMC414032	8S	18E	4	641
NCC 357	Redhawk Copper, Inc	AMC414033	8S	18E	4	642
NCC 358	Redhawk Copper, Inc	AMC414034	8S	18E	5	643
NCC 359	Redhawk Copper, Inc	AMC414035	8S	18E	5	644
NCC 360	Redhawk Copper, Inc	AMC414036	8S	18E	5	645
NCC 361	Redhawk Copper, Inc	AMC414037	8S	18E	5	646
NCC 362	Redhawk Copper, Inc	AMC414038	8S	18E	5	647
NCC 363	Redhawk Copper, Inc	AMC414039	8S	18E	5	648
NCC 364	Redhawk Copper, Inc	AMC414040	8S	18E	4	649
NCC 365	Redhawk Copper, Inc	AMC414041	8S	18E	4	650
NCC 510	Redhawk Copper, Inc	AMC414042	7S	17E	24	651
NCC 511	Redhawk Copper, Inc	AMC414043	7S	17E	24	652
NCC 512	Redhawk Copper, Inc	AMC414044	7S	17E	24	653
NCC 513	Redhawk Copper, Inc	AMC414045	7S	17E	24	654
NCC 514	Redhawk Copper, Inc	AMC414046	7S	17E	24	655
NCC 515	Redhawk Copper, Inc	AMC414047	7S	17E	24	656
NCC 516	Redhawk Copper, Inc	AMC414048	7S	17E	24	657
NCC 517	Redhawk Copper, Inc	AMC414049	7S	17E	24	658
NCC 518	Redhawk Copper, Inc	AMC414050	7S	17E	24	659
NCC 519	Redhawk Copper, Inc	AMC414051	7S	17E	24	660
NCC 520	Redhawk Copper, Inc	AMC414052	7S	17E	24	661
NCC 521	Redhawk Copper, Inc	AMC414053	7S	17E	24	662
NCC 522	Redhawk Copper, Inc	AMC414054	7S	17E	24	663
NCC 523	Redhawk Copper, Inc	AMC414055	7S	17E	24	664
NCC 524	Redhawk Copper, Inc	AMC414056	7S	17E	24	665
NCC 525	Redhawk Copper, Inc	AMC414057	7S	17E	24	666
NCC 526	Redhawk Copper, Inc	AMC414058	7S	17E	24	667
NCC 527	Redhawk Copper, Inc	AMC414059	7S	17E	24	668
NCC 546	Redhawk Copper, Inc	AMC415832	7S	17E	13	669
NCC 547	Redhawk Copper, Inc	AMC415833	7S	17E	13	670
NCC 548	Redhawk Copper, Inc	AMC415834	7S	17E	13	671
NCC 549	Redhawk Copper, Inc	AMC415835	7S	17E	13	672

RECEIVED  
 HAZ STATE OFFICE  
 2014 AUG 13 A 9:49  
 HAZ STATE OFFICE



EXHIBIT A

Claim Name	Owner of Record	BLM AMC Serial #	G&SR BM		Section	
			TwN	Rng		
NCC 550	Redhawk Copper, Inc	AMC415836	7S	17E	13	673
NCC 551	Redhawk Copper, Inc	AMC415837	7S	17E	13	674
NCC 552	Redhawk Copper, Inc	AMC415838	7S	17E	13	675
NCC 553	Redhawk Copper, Inc	AMC415839	7S	17E	13	676
NCC 554	Redhawk Copper, Inc	AMC415840	7S	17E	13	677
NCC 555	Redhawk Copper, Inc	AMC415841	7S	17E	13	678
NCC 556	Redhawk Copper, Inc	AMC415842	7S	17E	13	679
NCC 557	Redhawk Copper, Inc	AMC415843	7S	17E	13	680
NCC 558	Redhawk Copper, Inc	AMC415844	7S	17E	13	681
NCC 559	Redhawk Copper, Inc	AMC415845	7S	17E	13	682
NCC 560	Redhawk Copper, Inc	AMC415846	7S	17E	13	683
NCC 561	Redhawk Copper, Inc	AMC415847	7S	17E	13	684
NCC 562	Redhawk Copper, Inc	AMC415848	7S	17E	13	685
NCC 563	Redhawk Copper, Inc	AMC415849	7S	17E	13	686
NCC 564	Redhawk Copper, Inc	AMC415850	7S	17E	13	687
NCC 565	Redhawk Copper, Inc	AMC415851	7S	17E	13	688
NCC 566	Redhawk Copper, Inc	AMC415852	7S	17E	13	689
NCC 567	Redhawk Copper, Inc	AMC415853	7S	17E	13	690
NCC 568	Redhawk Copper, Inc	AMC415854	7S	17E	13	691
NCC 569	Redhawk Copper, Inc	AMC415855	7S	17E	13	692
NCC 570	Redhawk Copper, Inc	AMC415856	7S	17E	13	693
NCC 571	Redhawk Copper, Inc	AMC415857	7S	17E	13	694
NCC 572	Redhawk Copper, Inc	AMC415858	7S	17E	13	695
NCC 573	Redhawk Copper, Inc	AMC415859	7S	17E	12	696
NCC 574	Redhawk Copper, Inc	AMC415860	7S	17E	12	697
NCC 575	Redhawk Copper, Inc	AMC415861	7S	17E	12	698
NCC 576	Redhawk Copper, Inc	AMC415862	7S	17E	12	699
NCC 577	Redhawk Copper, Inc	AMC415863	7S	17E	12	700
NCC 578	Redhawk Copper, Inc	AMC415864	7S	17E	12	701
NCC 579	Redhawk Copper, Inc	AMC415865	7S	17E	12	702
NCC 580	Redhawk Copper, Inc	AMC415866	7S	17E	12	703
NCC 581	Redhawk Copper, Inc	AMC415867	7S	17E	12	704
NCC 582	Redhawk Copper, Inc	AMC415868	7S	17E	12	705
NCC 583	Redhawk Copper, Inc	AMC415869	7S	17E	12	706
NCC 584	Redhawk Copper, Inc	AMC415870	7S	17E	12	707
NCC 585	Redhawk Copper, Inc	AMC415871	7S	17E	12	708
NCC 586	Redhawk Copper, Inc	AMC415872	7S	17E	12	709
NCC 587	Redhawk Copper, Inc	AMC415873	7S	17E	12	710
NCC 588	Redhawk Copper, Inc	AMC415874	7S	17E	12	711
NCC 589	Redhawk Copper, Inc	AMC415875	7S	17E	12	712
NCC 590	Redhawk Copper, Inc	AMC415876	7S	17E	12	713
NCC 627	Redhawk Copper, Inc	AMC415877	7S	17E	11	714
NCC 628	Redhawk Copper, Inc	AMC415878	7S	17E	11	715
NCC 629	Redhawk Copper, Inc	AMC415879	7S	17E	11	716
NCC 630	Redhawk Copper, Inc	AMC415880	7S	17E	11	717
NCC 631	Redhawk Copper, Inc	AMC415881	7S	17E	11	718
NCC 632	Redhawk Copper, Inc	AMC415882	7S	17E	11	719
NCC 633	Redhawk Copper, Inc	AMC415883	7S	17E	11	720

RECEIVED  
 PHOENIX ARIZONA  
 2014 AUG 13 A 9:48  
 TAMAZ STATE OFFICE

EXHIBIT A

Claim Name	Owner of Record	BLM AMC Serial #	G&SR BM		Section	
			Twn	Rng		
NCC 634	Redhawk Copper, Inc	AMC415884	7S	17E	11	721
NCC 635	Redhawk Copper, Inc	AMC415885	7S	17E	11	722
NCC 21	Redhawk Copper, Inc	AMC417514	7S	18E	31	723
NCC 22	Redhawk Copper, Inc	AMC417515	7S	18E	31	724
NCC 23	Redhawk Copper, Inc	AMC417516	7S	18E	31	725
NCC 24	Redhawk Copper, Inc	AMC417517	7S	18E	31	726
NCC 25	Redhawk Copper, Inc	AMC417518	7S	18E	31	727
NCC 26	Redhawk Copper, Inc	AMC417519	7S	18E	31	728
NCC 27	Redhawk Copper, Inc	AMC417520	7S	18E	31	729
NCC 28	Redhawk Copper, Inc	AMC417521	7S	18E	31	730
NCC 29	Redhawk Copper, Inc	AMC417522	7S	18E	31	731
NCC 30	Redhawk Copper, Inc	AMC417523	7S	18E	31	732
NCC 31	Redhawk Copper, Inc	AMC417524	7S	18E	31	733
NCC 32	Redhawk Copper, Inc	AMC417525	7S	18E	31	734
NCC 33	Redhawk Copper, Inc	AMC417526	7S	18E	31	735
NCC 34	Redhawk Copper, Inc	AMC417527	7S	18E	31	736
NCC 35	Redhawk Copper, Inc	AMC417528	7S	18E	31	737
NCC 36	Redhawk Copper, Inc	AMC417529	7S	18E	31	738
NCC 37	Redhawk Copper, Inc	AMC417530	7S	18E	31	739
NCC 38	Redhawk Copper, Inc	AMC417531	7S	18E	31	740
NCC 39	Redhawk Copper, Inc	AMC417532	7S	18E	31	741
NCC 40	Redhawk Copper, Inc	AMC417533	7S	18E	31	742
NCC 693	Redhawk Copper, Inc	AMC417534	7S	17E	23	743
NCC 694	Redhawk Copper, Inc	AMC417535	7S	17E	23	744
NCC 695	Redhawk Copper, Inc	AMC417536	7S	17E	23	745
NCC 696	Redhawk Copper, Inc	AMC417537	7S	17E	23	746
NCC 697	Redhawk Copper, Inc	AMC417538	7S	17E	23	747
NCC 698	Redhawk Copper, Inc	AMC417539	7S	17E	23	748
NCC 699	Redhawk Copper, Inc	AMC417540	7S	17E	23	749
NCC 700	Redhawk Copper, Inc	AMC417541	7S	17E	23	750
NCC 701	Redhawk Copper, Inc	AMC417542	7S	17E	23	751
NCC 702	Redhawk Copper, Inc	AMC417543	7S	17E	23	752
NCC 703	Redhawk Copper, Inc	AMC417544	7S	17E	23	753
NCC 704	Redhawk Copper, Inc	AMC417545	7S	17E	23	754
NCC 249	Redhawk Copper, Inc	AMC420288	7S	18E	17	755
NCC 250	Redhawk Copper, Inc	AMC420289	7S	18E	17	756
NCC 251	Redhawk Copper, Inc	AMC420290	7S	18E	17	757
NCC 252	Redhawk Copper, Inc	AMC420291	7S	18E	17	758
NCC 253	Redhawk Copper, Inc	AMC420292	7S	18E	16	759
NCC 254	Redhawk Copper, Inc	AMC420293	7S	18E	21	760
NCC 255	Redhawk Copper, Inc	AMC420294	7S	18E	21	761
NCC 402	Redhawk Copper, Inc	AMC420295	7S	18E	34	762
NCC 403	Redhawk Copper, Inc	AMC420296	7S	18E	34	763
NCC 404	Redhawk Copper, Inc	AMC420297	7S	18E	34	764
NCC 405	Redhawk Copper, Inc	AMC420298	7S	18E	34	765
NCC 406	Redhawk Copper, Inc	AMC420299	7S	18E	34	766
NCC 407	Redhawk Copper, Inc	AMC420300	7S	18E	34	767
NCC 408	Redhawk Copper, Inc	AMC420301	7S	18E	34	768

RECEIVED  
 M AZ STATE OFFICE  
 PHOENIX, ARIZONA  
 2014 AUG 13 A 9:48

EXHIBIT A

Claim Name	Owner of Record	BLM AMC Serial #	G&SR BM		Section	
			Twn	Rng		
NCC 409	Redhawk Copper, Inc	AMC420302	7S	18E	34	769
NCC 410	Redhawk Copper, Inc	AMC420303	7S	18E	34	770
NCC 429	Redhawk Copper, Inc	AMC420304	7S	18E	34	771
NCC 430	Redhawk Copper, Inc	AMC420305	7S	18E	34	772
NCC 431	Redhawk Copper, Inc	AMC420306	7S	18E	34	773
NCC 432	Redhawk Copper, Inc	AMC420307	7S	18E	34	774
NCC 433	Redhawk Copper, Inc	AMC420308	7S	18E	34	775
NCC 434	Redhawk Copper, Inc	AMC420309	7S	18E	34	776
NCC 435	Redhawk Copper, Inc	AMC420310	7S	18E	34	777
NCC 436	Redhawk Copper, Inc	AMC420311	7S	18E	34	778
NCC 437	Redhawk Copper, Inc	AMC420312	7S	18E	34	779
NCC 438	Redhawk Copper, Inc	AMC420313	7S	18E	27	780
NCC 439	Redhawk Copper, Inc	AMC420314	7S	18E	27	781
NCC 440	Redhawk Copper, Inc	AMC420315	7S	18E	27	782
NCC 441	Redhawk Copper, Inc	AMC420316	7S	18E	27	783
NCC 442	Redhawk Copper, Inc	AMC420317	7S	18E	27	784
NCC 443	Redhawk Copper, Inc	AMC420318	7S	18E	27	785
NCC 444	Redhawk Copper, Inc	AMC420319	7S	18E	27	786
NCC 445	Redhawk Copper, Inc	AMC420320	7S	18E	27	787
NCC 446	Redhawk Copper, Inc	AMC420321	7S	18E	27	788
NCC 447	Redhawk Copper, Inc	AMC420322	7S	18E	27	789
NCC 448	Redhawk Copper, Inc	AMC420323	7S	18E	27	790
NCC 449	Redhawk Copper, Inc	AMC420324	7S	18E	27	791
NCC 450	Redhawk Copper, Inc	AMC420325	7S	18E	27	792
NCC 451	Redhawk Copper, Inc	AMC420326	7S	18E	27	793
NCC 452	Redhawk Copper, Inc	AMC420327	7S	18E	27	794
NCC 453	Redhawk Copper, Inc	AMC420328	7S	18E	27	795
NCC 454	Redhawk Copper, Inc	AMC420329	7S	18E	27	796
NCC 455	Redhawk Copper, Inc	AMC420330	7S	18E	27	797
NCC 456	Redhawk Copper, Inc	AMC420331	7S	18E	27	798
NCC 457	Redhawk Copper, Inc	AMC420332	7S	18E	27	799
NCC 458	Redhawk Copper, Inc	AMC420333	7S	18E	27	800
NCC 459	Redhawk Copper, Inc	AMC420334	7S	18E	27	801
NCC 460	Redhawk Copper, Inc	AMC420335	7S	18E	27	802
NCC 461	Redhawk Copper, Inc	AMC420336	7S	18E	27	803

RECEIVED  
 M AZ STATE OFFICE  
 2014 AUG 13 A 9:47  
 PHOENIX, ARIZONA



**United States Department of the Interior**  
**Bureau of Land Management**  
 LANDS/RECREATION & PLANNING  
 ONE N CENTRAL AVE  
 PHOENIX, AZ 85004 -2203  
 Phone: 602-417-9200

ENTERED  
 AUG 14 2014  
 BY: *RAM*

Receipt

No: 3100034

<b>Transaction #:</b> 3191572	
<b>Date of Transaction:</b> 08/13/2014	
CUSTOMER:	
REDHAWK COPPER INC 130 N REDINGTON RD SAN MANUEL, AZ 85631-1134 US	

LINE #	QTY	DESCRIPTION	REMARKS	UNIT PRICE	TOTAL
1	1.00	LOCATABLE MINERALS / MINING CLAIMS- NOT NEW-UNADJUD, ONE AUTH NO. ONLY / MINING CLAIM MONEY RECEIVED CASES: AMC33973/\$125085.00	2015 MAINT (807)	- n/a -	125085.00
<b>TOTAL:</b>					<b>\$125,085.00</b>

PAYMENT INFORMATION			
1	AMOUNT:	125085.00	POSTMARKED: N/A
	TYPE:	CHECK	RECEIVED: 08/13/2014
	CHECK NO:	2032	
	NAME:	REDHAWK COPPER INC 130 N REDINGTON RD SAN MANUEL AZ 85631-1134 US	

REMARKS

This receipt was generated by the automated BLM Collections and Billing System and is a paper representation of a portion of the official electronic record contained therein.

Red Hawk

2014 Maintenance

Lead Files

Receipt 2864400

AME 33845

78902

316095

335144

337099

342788

352161

352300

371132

373192

408299

409378

411910

414010

415832

417514

420285

R. J. Sandberg  
Redhawk Copper, Inc.  
130 N. Redington Rd.  
San Manuel, AZ 85631

U.S. Department of the Interior  
Bureau of Land Management  
Arizona State Office  
222 North Central Ave  
Phoenix, AZ 85004-2203

August 26, 2013

Re: 2014 Mining Claim Maintenance Fees

To Whom it may concern:


Section 10101 of the Act of August 10, 1993 (Pub.L. 103-6, 107 Stat. 312) and amended June 30, 2004 requires the annual payment of a \$140.00 maintenance fee in order to hold and maintain an unpatented mining claim, mill site, or tunnel site.

Enclosed you will find our check (check # 1632) in the amount of One Hundred Twelve Thousand Eight Hundred Forty dollars (\$112,840.00) as payment of the maintenance fees for 806 unpatented mining claims (Albatross, et. al Claims) located in Pinal County, Arizona more particularly described on the attached Exhibit "A" (17 pages).

These maintenance fees are being paid by and on behalf of the owner, Redhawk Copper, Inc. for subsequent assessment year beginning September 1, 2013.

Please date stamp and return to Redhawk Copper, Inc. at the above address. If you have any questions concerning this filing please call me at (520) 609-3815.

Sincerely,

  
R. J. Sandberg  
President Redhawk Copper, Inc.

NO. OF CLAIMS 806  
AMOUNT \$112,840.-  
RECEIPT NO. 2864400  
INIT: RJH  
\*\*BLM-ASO\*\*

RECEIVED  
BLM AZ STATE OFFICE  
2013 AUG 26 A 10:52  
PHOENIX, ARIZONA



EXHIBIT A

Claim Name	Owner of Record	BLM AMC		G&SR BM		Section	
		Serial #	Twn	Rng			
Granite Hill	Redhawk Copper, Inc	AMC 33873	8S	18E	11 SW1/4		1
American Eagle	Redhawk Copper, Inc	AMC 33893	8S	18E	11 SE1/4		2
Angusto Lode	Redhawk Copper, Inc	AMC 33894	8S	18E	10 SE1/4		3
Aurora	Redhawk Copper, Inc	AMC 33895	8S	18E	11 SW1/4		4
Camino Lode	Redhawk Copper, Inc	AMC 33904	8S	18E	10 SE1/4		5
Copper Cliff	Redhawk Copper, Inc	AMC 33951	8S	18E	11 NE1/4		6
Copper Reef No. 5	Redhawk Copper, Inc	AMC 33955	8S	18E	14 NW1/4		7
Copper Ridge	Redhawk Copper, Inc	AMC 33956	8S	18E	11 SE1/4		8
Copper Trail # 1	Redhawk Copper, Inc	AMC 33957	8S	18E	11 SE1/4		9
Copper Trail # 2	Redhawk Copper, Inc	AMC 33958	8S	18E	11 SE1/4		10
Copper Trail # 3	Redhawk Copper, Inc	AMC 33959	8S	18E	11 SE1/4		11
Copper Trail # 4	Redhawk Copper, Inc	AMC 33960	8S	18E	11 SE1/4		12
Fraction	Redhawk Copper, Inc	AMC 33961	8S	18E	11 SE1/4		13
Jupiter	Redhawk Copper, Inc	AMC 33964	8S	18E	14 NE1/4		14
Kimbro	Redhawk Copper, Inc	AMC 33965	8S	18E	11 NW1/4		15
Kimbro Eastern	Redhawk Copper, Inc	AMC 33966	8S	18E	11 NW1/4		16
Mars	Redhawk Copper, Inc	AMC 33968	8S	18E	14 NE1/4		17
North Star	Redhawk Copper, Inc	AMC 33986	8S	18E	11 SW1/4		18
Siskon No. 34	Redhawk Copper, Inc	AMC 34022	8S	18E	10 SE1/4		19
Siskon No. 35	Redhawk Copper, Inc	AMC 34023	8S	18E	10 SE1/4		20
Siskon No. 36	Redhawk Copper, Inc	AMC 34024	8S	18E	11 SW1/4		21
Siskon No. 37	Redhawk Copper, Inc	AMC 34025	8S	18E	10 SE1/4		22
Siskon No. 38	Redhawk Copper, Inc	AMC 34026	8S	18E	15 NE1/4		23
Siskon No. 39	Redhawk Copper, Inc	AMC 34027	8S	18E	14 NW1/4		24
Siskon No. 41	Redhawk Copper, Inc	AMC 34029	8S	18E	14 NW1/4		25
Siskon No. 52	Redhawk Copper, Inc	AMC 34036	8S	18E	14 NW1/4		26
Siskon No. 54	Redhawk Copper, Inc	AMC 34038	8S	18E	10 SE1/4		27
Siskon No. 55	Redhawk Copper, Inc	AMC 34039	8S	18E	10 SE1/4		28
Siskon No. 82	Redhawk Copper, Inc	AMC 34066	8S	18E	14 NW1/4		29
Siskon No. 88	Redhawk Copper, Inc	AMC 34071	8S	18E	14 NW1/4		30
Velasquez	Redhawk Copper, Inc	AMC 34072	8S	18E	11 SW1/4		31
Velasquez Fraction	Redhawk Copper, Inc	AMC 34073	8S	18E	11 NW1/4		32
Velasquez Wedge	Redhawk Copper, Inc	AMC 34074	8S	18E	11 SW1/4		33
Venus	Redhawk Copper, Inc	AMC 34075	8S	18E	10 SE1/4		34
Zella A	Redhawk Copper, Inc	AMC 79732	8S	18E	3 SE1/4		35
Center Star	Redhawk Copper, Inc	AMC 316095	8S	18E	11, 12, 1, 2		36
Navajo No. 7	Redhawk Copper, Inc	AMC 316096	8S	18E	10 NW1/4		37
Navajo No. 8	Redhawk Copper, Inc	AMC 316097	8S	18E	10 SW1/4		38
C.C. 12	Redhawk Copper, Inc	AMC 316098	8S	18E	10 NE1/4		39
Mary #1	Redhawk Copper, Inc	AMC 316100	8S	18E	11 NW1/4		40
Whippoorwill	Redhawk Copper, Inc	AMC 316101	8S	18E	11 NE1/4		41
Redondo	Redhawk Copper, Inc	AMC 316102	8S	18E	11 NE1/4		42
Paloma	Redhawk Copper, Inc	AMC 316103	8S	18E	11 NW1/4		43
Paloma Fraction	Redhawk Copper, Inc	AMC 316104	8S	18E	11 NW1/4		44
Morningside	Redhawk Copper, Inc	AMC 316105	8S	18E	14 NW1/4		45
Minnesota	Redhawk Copper, Inc	AMC 316106	8S	18E	11 NW1/4		46
Middle March	Redhawk Copper, Inc	AMC 316107	8S	18E	11 NE1/4		47
Lone Trail	Redhawk Copper, Inc	AMC 316108	8S	18E	11 NE1/4		48

PHOENIX, ARIZONA

9/17/98

RECEIVED  
FILM AZ STATE OFFICE

EXHIBIT A

Claim Name	Owner of Record	BLM AMC		G&SR BM		Section	
		Serial #	Twn	Rng	Section		
Jay Bird	Redhawk Copper, Inc	AMC 316109	8S	18E	11 NE1/4		49
Hercules	Redhawk Copper, Inc	AMC 316110	8S	18E	11 NE1/4		50
H-N Fraction 1	Redhawk Copper, Inc	AMC 316111	8S	18E	10 NE1/4		51
Clark No. 1	Redhawk Copper, Inc	AMC 316112	8S	18E	12 SW1/4		52
Copper Reef No. 2	Redhawk Copper, Inc	AMC 316113	8S	18E	14 NE1/4		53
Copper Reef No. 3	Redhawk Copper, Inc	AMC 316114	8S	18E	14 SW1/4		54
Copper Reef No. 4	Redhawk Copper, Inc	AMC 316115	8S	18E	14 NW1/4		55
North Star No. 1	Redhawk Copper, Inc	AMC 316116	8S	18E	14 SW1/4		56
North Star No. 2	Redhawk Copper, Inc	AMC 316117	8S	18E	14, 15		57
North Star No. 3	Redhawk Copper, Inc	AMC 316118	8S	18E	14, 15		58
Buzzard No. 1	Redhawk Copper, Inc	AMC 316119	8S	18E	11 NW1/4		59
Buzzard No. 2	Redhawk Copper, Inc	AMC 316120	8S	18E	11 NW1/4		60
Buzzard No. 3	Redhawk Copper, Inc	AMC 316121	8S	18E	11 NW1/4		61
Buzzard No. 4	Redhawk Copper, Inc	AMC 316122	8S	18E	11 NW1/4		62
Buzzard No. 5	Redhawk Copper, Inc	AMC 316123	8S	18E	11 NE1/4		63
Buzzard No. 6	Redhawk Copper, Inc	AMC 316124	8S	18E	11 NE1/4		64
Buzzard No. 7	Redhawk Copper, Inc	AMC 316125	8S	18E	11 NE1/4		65
Albatross No. 1	Redhawk Copper, Inc	AMC 316126	8S	18E	11, 12		66
Albatross No. 2	Redhawk Copper, Inc	AMC 316127	8S	18E	12 SW1/4		67
Albatross No. 3	Redhawk Copper, Inc	AMC 316128	8S	18E	11, 12		68
Albatross No. 4	Redhawk Copper, Inc	AMC 316129	8S	18E	12 SW1/4		69
Albatross No. 5	Redhawk Copper, Inc	AMC 316130	8S	18E	11, 12		70
Albatross No. 6	Redhawk Copper, Inc	AMC 316131	8S	18E	12 NW1/4		71
Albatross No. 7	Redhawk Copper, Inc	AMC 316132	8S	18E	11, 12		72
Albatross No. 8	Redhawk Copper, Inc	AMC 316133	8S	18E	12 NW1/4		73
Albatross No. 17	Redhawk Copper, Inc	AMC 316134	8S	18E	11, 12		74
Siskon No. 40	Redhawk Copper, Inc	AMC 316135	8S	18E	15 NE1/4		75
Siskon No. 42	Redhawk Copper, Inc	AMC 316136	8S	18E	14, 15		76
Siskon No. 44	Redhawk Copper, Inc	AMC 316137	8S	18E	14, 15		77
Siskon No. 53	Redhawk Copper, Inc	AMC 316138	8S	18E	10 SE1/4		78
Siskon No. 56	Redhawk Copper, Inc	AMC 316139	8S	18E	10 SE1/4		79
Siskon No. 57	Redhawk Copper, Inc	AMC 316140	8S	18E	15 NE1/4		80
Siskon No. 58	Redhawk Copper, Inc	AMC 316141	8S	18E	15 NE1/4		81
Siskon No. 83	Redhawk Copper, Inc	AMC 316142	8S	18E	14, 15		82
Siskon No. 84	Redhawk Copper, Inc	AMC 316143	8S	18E	14, 15		83
Siskon No. 85	Redhawk Copper, Inc	AMC 316144	8S	18E	14 SW1/4		84
Siskon No. 87	Redhawk Copper, Inc	AMC 316145	8S	18E	14 SW1/4		85
Crow 1	Redhawk Copper, Inc	AMC 335144	8S	18E	9 SE1/4		86
Crow 2	Redhawk Copper, Inc	AMC 335145	8S	18E	9 SE1/4		87
Crow 3	Redhawk Copper, Inc	AMC 335146	8S	18E	9 SE1/4		88
Crow 4	Redhawk Copper, Inc	AMC 335147	8S	18E	9 SE1/4		89
Crow 5	Redhawk Copper, Inc	AMC 335148	8S	18E	9 SE1/4		90
Crow 6	Redhawk Copper, Inc	AMC 335149	8S	18E	9 SE1/4		91
Crow 7	Redhawk Copper, Inc	AMC 335150	8S	18E	9 NE1/4		92
Crow 8	Redhawk Copper, Inc	AMC 335151	8S	18E	9 NE1/4		93
Crow 9	Redhawk Copper, Inc	AMC 335152	8S	18E	9 NE1/4		94
Crow 10	Redhawk Copper, Inc	AMC 335153	8S	18E	9 NE1/4		95
Crow 11	Redhawk Copper, Inc	AMC 335154	8S	18E	9 NE1/4		96

RECEIVED  
 PLM AZ STATE OFFICE  
 2013 AUG 26 A 10:52

EXHIBIT A

Claim Name	Owner of Record	BLM AMC	G&SR BM		Section	
		Serial #	Twn	Rng		
Crow 12	Redhawk Copper, Inc	AMC 335155	8S	18E	9 NE1/4	97
Crow 13	Redhawk Copper, Inc	AMC 335156	8S	18E	9, 4	98
Crow 14	Redhawk Copper, Inc	AMC 335157	8S	18E	9, 4	99
Crow 15	Redhawk Copper, Inc	AMC 335158	8S	18E	4 SE1/4	100
Crow 16	Redhawk Copper, Inc	AMC 335159	8S	18E	4 SE1/4	101
Crow 17	Redhawk Copper, Inc	AMC 335160	8S	18E	9 SE1/4	102
Crow 20	Redhawk Copper, Inc	AMC 335161	8S	18E	10 SW1/4	103
Crow 21	Redhawk Copper, Inc	AMC 335162	8S	18E	10 SW1/4	104
Crow 22	Redhawk Copper, Inc	AMC 335163	8S	18E	10 NE1/4	105
Crow 23	Redhawk Copper, Inc	AMC 335164	8S	18E	10 NE1/4	106
Crow 24	Redhawk Copper, Inc	AMC 335165	8S	18E	10 NE1/4	107
Crow 25	Redhawk Copper, Inc	AMC 335166	8S	18E	3 SW1/4	108
Crow 26	Redhawk Copper, Inc	AMC 335167	8S	18E	3 SW1/4	109
Siskon No. 46	Redhawk Copper, Inc	AMC 335168	8S	18E	15 NE1/4	110
Siskon No. 48	Redhawk Copper, Inc	AMC 335169	8S	18E	15 SE1/4	111
Siskon No. 51	Redhawk Copper, Inc	AMC 335170	8S	18E	14 SW1/4	112
Siskon No. 59	Redhawk Copper, Inc	AMC 335171	8S	18E	15 NE1/4	113
Siskon No. 60	Redhawk Copper, Inc	AMC 335172	8S	18E	15 NE1/4	114
Siskon No. 64	Redhawk Copper, Inc	AMC 335173	8S	18E	10 SW1/4	115
Siskon 65	Redhawk Copper, Inc	AMC 335174	8S	18E	10 SW1/4	116
Siskon 66	Redhawk Copper, Inc	AMC 335175	8S	18E	10 SW1/4	117
Siskon 67	Redhawk Copper, Inc	AMC 335176	8S	18E	10 SW1/4	118
Siskon 68	Redhawk Copper, Inc	AMC 335177	8S	18E	10 SW1/4	119
Siskon 69	Redhawk Copper, Inc	AMC 335178	8S	18E	10 SW1/4	120
Siskon 70	Redhawk Copper, Inc	AMC 335179	8S	18E	10 SW1/4	121
Siskon 71	Redhawk Copper, Inc	AMC 335180	8S	18E	10 SW1/4	122
Siskon 72	Redhawk Copper, Inc	AMC 335181	8S	18E	15 NW1/4	123
C.C. 8	Redhawk Copper, Inc	AMC 335182	8S	18E	10 NW1/4	124
C.C. 9	Redhawk Copper, Inc	AMC 335183	8S	18E	10 NW1/4	125
C.C. 11	Redhawk Copper, Inc	AMC 335184	8S	18E	10 NW1/4	126
Swallow 1	Redhawk Copper, Inc	AMC 337099	8S	18E	9 SE1/4	127
Swallow 2	Redhawk Copper, Inc	AMC 337100	8S	18E	9 NW1/4	128
Swallow 3	Redhawk Copper, Inc	AMC 337101	8S	18E	9 NW1/4	129
Swallow 4	Redhawk Copper, Inc	AMC 337102	8S	18E	9 NE1/4	130
Swallow 5	Redhawk Copper, Inc	AMC 337103	8S	18E	9 NW1/4	131
Swallow 6	Redhawk Copper, Inc	AMC 337104	8S	18E	9 NE1/4	132
Swallow 7	Redhawk Copper, Inc	AMC 337105	8S	18E	9 NE1/4	133
Hawk #1	Redhawk Copper, Inc	AMC 342788	8S	18E	3 SE1/4	134
Hawk #2	Redhawk Copper, Inc	AMC 342789	8S	18E	3 SE1/4	135
Hawk #3	Redhawk Copper, Inc	AMC 342790	8S	18E	3 NE1/4	136
Hawk #4	Redhawk Copper, Inc	AMC 342791	8S	18E	3 NE1/4	137
Hawk #5	Redhawk Copper, Inc	AMC 342792	8S	18E	3 NE1/4	138
Hawk #6	Redhawk Copper, Inc	AMC 342793	8S	18E	3 NE1/4	139
Hawk #7	Redhawk Copper, Inc	AMC 342794	8S	18E	3 NE1/4	140
Hawk #8	Redhawk Copper, Inc	AMC 342795	8S	18E	3 SW1/4	141
Hawk #9	Redhawk Copper, Inc	AMC 342796	8S	18E	3 SW1/4	142
Hawk #10	Redhawk Copper, Inc	AMC 342797	8S	18E	3 SW1/4	143
Hawk #11	Redhawk Copper, Inc	AMC 342798	8S	18E	3 NW1/4	144

RECEIVED  
 BLM AT STANLEY  
 2013 AUG 26 A 10:52



EXHIBIT A

Claim Name	Owner of Record	BLM AMC	G&SR BM		Section	
		Serial #	TwN	Rng		
Hawk #12	Redhawk Copper, Inc	AMC 342799	8S	18E	3 NW1/4	145
Hawk #13	Redhawk Copper, Inc	AMC 342800	8S	18E	3 NW1/4	146
Hawk #14	Redhawk Copper, Inc	AMC 342801	8S	18E	4 NE1/4	147
Hawk #15	Redhawk Copper, Inc	AMC 342802	8S	18E	4 NE1/4	148
Chapo #1	Redhawk Copper, Inc	AMC 349078	8S	18E	14 SW1/4	149
Wren 1	Redhawk Copper, Inc	AMC 352161	8S	18E	15 NW1/4	150
Wren 2	Redhawk Copper, Inc	AMC 352162	8S	18E	15 NW1/4	151
Wren 3	Redhawk Copper, Inc	AMC 352163	8S	18E	15 NW1/4	152
Parrot 1	Redhawk Copper, Inc	AMC 352164	8S	18E	1 NW1/4	153
Parrot 2	Redhawk Copper, Inc	AMC 352165	8S	18E	1 NW1/4	154
Parrot 3	Redhawk Copper, Inc	AMC 352166	8S	18E	1 NW1/4	155
Parrot 4	Redhawk Copper, Inc	AMC 352167	8S	18E	1 NW1/4	156
Parrot 5	Redhawk Copper, Inc	AMC 352168	8S	18E	1 NW1/4	157
Parrot 6	Redhawk Copper, Inc	AMC 352169	8S	18E	1 NW1/4	158
Parrot 7	Redhawk Copper, Inc	AMC 352170	8S	18E	1 SW1/4	159
Parrot 8	Redhawk Copper, Inc	AMC 352171	8S	18E	1 SW1/4	160
Parrot 9	Redhawk Copper, Inc	AMC 352172	8S	18E	1 SW1/4	161
Parrot 10	Redhawk Copper, Inc	AMC 352173	8S	18E	1 SW1/4	162
Parrot 11	Redhawk Copper, Inc	AMC 352174	8S	18E	1 SW1/4	163
Parrot 12	Redhawk Copper, Inc	AMC 352175	8S	18E	1 SW1/4	164
Buzzard No. 8	Redhawk Copper, Inc	AMC 352176	8S	18E	11 NE1/4	165
PF	Redhawk Copper, Inc	AMC 352300	8S	18E	11 NW1/4	166
NS #1	Redhawk Copper, Inc	AMC 352301	8S	18E	14 SW1/4	167
WREN-4	Redhawk Copper, Inc	AMC 371132	8S	18E	14 SE1/4	168
WREN-5	Redhawk Copper, Inc	AMC 371133	8S	18E	14 SE1/4	169
WREN-6	Redhawk Copper, Inc	AMC 371134	8S	18E	14 SE1/4	170
WREN-7	Redhawk Copper, Inc	AMC 371135	8S	18E	14 SE1/4	171
WREN-8	Redhawk Copper, Inc	AMC 371136	8S	18E	14 NE1/4	172
WREN-9	Redhawk Copper, Inc	AMC 371137	8S	18E	15 SE1/4	173
WREN-10	Redhawk Copper, Inc	AMC 371138	8S	18E	15 SE1/4	174
WREN-11	Redhawk Copper, Inc	AMC 371139	8S	18E	15 SE1/4	175
WREN-12	Redhawk Copper, Inc	AMC 371140	8S	18E	15 SE1/4	176
WREN-13	Redhawk Copper, Inc	AMC 371141	8S	18E	15 SE1/4	177
WREN-14	Redhawk Copper, Inc	AMC 371142	8S	18E	15 SE1/4	178
WREN-15	Redhawk Copper, Inc	AMC 371143	8S	18E	15 SE1/4	179
WREN-16	Redhawk Copper, Inc	AMC 371144	8S	18E	15 SE1/4	180
WREN-17	Redhawk Copper, Inc	AMC 371145	8S	18E	15 SW1/4	181
WREN-18	Redhawk Copper, Inc	AMC 371146	8S	18E	15 NW1/4	182
WREN-19	Redhawk Copper, Inc	AMC 371147	8S	18E	15 NW1/4	183
WREN-20	Redhawk Copper, Inc	AMC 371148	8S	18E	15 NW1/4	184
WREN-21	Redhawk Copper, Inc	AMC 371149	8S	18E	15 NW1/4	185
WREN-22	Redhawk Copper, Inc	AMC 371150	8S	18E	9 SE1/4	186
WREN-23	Redhawk Copper, Inc	AMC 371151	8S	18E	9 SE1/4	187
WREN-24	Redhawk Copper, Inc	AMC 371152	8S	18E	9 SE1/4	188
WREN-44	Redhawk Copper, Inc	AMC 371153	8S	18E	3 NW1/4	189
WREN-45	Redhawk Copper, Inc	AMC 371154	8S	18E	3 NW1/4	190
WREN-46	Redhawk Copper, Inc	AMC 371155	8S	18E	3 NW1/4	191
WREN-47	Redhawk Copper, Inc	AMC 371156	8S	18E	3 NW1/4	192

RECEIVED  
 BLM ARIZONA STATE OFFICE  
 JULY AUG 20 10 53

EXHIBIT A

Claim Name	Owner of Record	BLM AMC	G&SR BM		Section	
		Serial #	Twn	Rng		
WREN-48	Redhawk Copper, Inc	AMC 371157	8S	18E	3 NE1/4	193
WREN-49	Redhawk Copper, Inc	AMC 371158	8S	18E	3 NE1/4	194
WREN-50	Redhawk Copper, Inc	AMC 371159	8S	18E	3 NE1/4	195
WREN-51	Redhawk Copper, Inc	AMC 371160	8S	18E	3 NE1/4	196
WREN-52	Redhawk Copper, Inc	AMC 371161	8S	18E	3 NE1/4	197
WREN-25	Redhawk Copper, Inc	AMC 373192	8S	18E	4 SW1/4	198
WREN-26	Redhawk Copper, Inc	AMC 373193	8S	18E	4 SW1/4	199
WREN-27	Redhawk Copper, Inc	AMC 373194	8S	18E	4 SW1/4	200
WREN-28	Redhawk Copper, Inc	AMC 373195	8S	18E	4 SW1/4	201
WREN-29	Redhawk Copper, Inc	AMC 373196	8S	18E	4 SW1/4	202
WREN-30	Redhawk Copper, Inc	AMC 373197	8S	18E	4 SW1/4	203
WREN-31	Redhawk Copper, Inc	AMC 373198	8S	18E	4 SW1/4	204
WREN-32	Redhawk Copper, Inc	AMC 373199	8S	18E	4 NE1/4	205
WREN-33	Redhawk Copper, Inc	AMC 373200	8S	18E	4 NE1/4	206
WREN-34	Redhawk Copper, Inc	AMC 373201	8S	18E	4 NE1/4	207
WREN-35	Redhawk Copper, Inc	AMC 373202	8S	18E	4 NW1/4	208
WREN-36	Redhawk Copper, Inc	AMC 373203	8S	18E	4 NW1/4	209
WREN-37	Redhawk Copper, Inc	AMC 373204	8S	18E	4 NW1/4	210
WREN-38	Redhawk Copper, Inc	AMC 373205	8S	18E	4 NW1/4	211
WREN-39	Redhawk Copper, Inc	AMC 373206	8S	18E	4 NE1/4	212
WREN-40	Redhawk Copper, Inc	AMC 373207	8S	18E	4 NE1/4	213
WREN-41	Redhawk Copper, Inc	AMC 373208	8S	18E	4 NE1/4	214
WREN-42	Redhawk Copper, Inc	AMC 373209	8S	18E	4 NE1/4	215
WREN-43	Redhawk Copper, Inc	AMC 373210	8S	18E	4 NE1/4	216
NCC 1	Redhawk Copper, Inc	AMC408299	7S	18E	31	217
NCC 2	Redhawk Copper, Inc	AMC408300	7S	18E	31	218
NCC 3	Redhawk Copper, Inc	AMC408301	7S	18E	31	219
NCC 4	Redhawk Copper, Inc	AMC408302	7S	18E	31	220
NCC 5	Redhawk Copper, Inc	AMC408303	7S	18E	31	221
NCC 6	Redhawk Copper, Inc	AMC408304	7S	18E	31	222
NCC 7	Redhawk Copper, Inc	AMC408305	7S	18E	31	223
NCC 8	Redhawk Copper, Inc	AMC408306	7S	18E	31	224
NCC 9	Redhawk Copper, Inc	AMC408307	7S	18E	31	225
NCC 10	Redhawk Copper, Inc	AMC408308	7S	18E	31	226
NCC 11	Redhawk Copper, Inc	AMC408309	7S	18E	31	227
NCC 12	Redhawk Copper, Inc	AMC408310	7S	18E	31	228
NCC 13	Redhawk Copper, Inc	AMC408311	7S	18E	31	229
NCC 14	Redhawk Copper, Inc	AMC408312	7S	18E	31	230
NCC 15	Redhawk Copper, Inc	AMC408313	7S	18E	31	231
NCC 16	Redhawk Copper, Inc	AMC408314	7S	18E	31	232
NCC 17	Redhawk Copper, Inc	AMC408315	7S	18E	31	233
NCC 18	Redhawk Copper, Inc	AMC408316	7S	18E	31	234
NCC 19	Redhawk Copper, Inc	AMC408317	7S	18E	31	235
NCC 20	Redhawk Copper, Inc	AMC408318	7S	18E	31	236
NCC 51	Redhawk Copper, Inc	AMC408321	7S	18E	30	237
NCC 90	Redhawk Copper, Inc	AMC408323	7S	18E	19	238
NCC 91	Redhawk Copper, Inc	AMC408324	7S	18E	19	239
NCC 92	Redhawk Copper, Inc	AMC408325	7S	18E	19	240

PROCEEDING, AMLD 01/19/20  
 2019 AUG 20  
 FEDERAL BUREAU OF INVESTIGATION  
 FBI - DENVER OFFICE

EXHIBIT A

Claim Name	Owner of Record	BLM AMC	G&SR BM		Section	
		Serial #	Twn	Rng		
NCC 100	Redhawk Copper, Inc	AMC408326	7S	18E	19	241
NCC 101	Redhawk Copper, Inc	AMC408327	7S	18E	19	242
NCC 102	Redhawk Copper, Inc	AMC408328	7S	18E	19	243
NCC 93	Redhawk Copper, Inc	AMC408329	7S	18E	18	244
NCC 94	Redhawk Copper, Inc	AMC408330	7S	18E	18	245
NCC 95	Redhawk Copper, Inc	AMC408331	7S	18E	18	246
NCC 96	Redhawk Copper, Inc	AMC408332	7S	18E	18	247
NCC 97	Redhawk Copper, Inc	AMC408333	7S	18E	18	248
NCC 98	Redhawk Copper, Inc	AMC408334	7S	18E	18	249
NCC 99	Redhawk Copper, Inc	AMC408335	7S	18E	18	250
NCC 103	Redhawk Copper, Inc	AMC408336	7S	18E	18	251
NCC 104	Redhawk Copper, Inc	AMC408337	7S	18E	18	252
NCC 105	Redhawk Copper, Inc	AMC408338	7S	18E	18	253
NCC 106	Redhawk Copper, Inc	AMC408339	7S	18E	18	254
NCC 107	Redhawk Copper, Inc	AMC408340	7S	18E	18	255
NCC 108	Redhawk Copper, Inc	AMC408341	7S	18E	18	256
NCC 109	Redhawk Copper, Inc	AMC408342	7S	18E	18	257
NCC 110	Redhawk Copper, Inc	AMC408343	7S	18E	18	258
NCC 111	Redhawk Copper, Inc	AMC408344	7S	18E	18	259
NCC 112	Redhawk Copper, Inc	AMC408345	7S	18E	18	260
NCC 113	Redhawk Copper, Inc	AMC408346	7S	18E	18	261
NCC 114	Redhawk Copper, Inc	AMC408347	7S	18E	18	262
NCC 115	Redhawk Copper, Inc	AMC408348	7S	18E	18	263
NCC 116	Redhawk Copper, Inc	AMC408349	7S	18E	18	264
NCC 117	Redhawk Copper, Inc	AMC408350	7S	18E	18	265
NCC 118	Redhawk Copper, Inc	AMC408351	7S	18E	18	266
NCC 119	Redhawk Copper, Inc	AMC408352	7S	18E	18	267
NCC 120	Redhawk Copper, Inc	AMC408353	7S	18E	18	268
NCC 121	Redhawk Copper, Inc	AMC408354	7S	18E	18	269
NCC 122	Redhawk Copper, Inc	AMC408355	7S	18E	18	270
NCC 123	Redhawk Copper, Inc	AMC408356	7S	18E	18	271
NCC 124	Redhawk Copper, Inc	AMC408357	7S	18E	18	272
NCC 125	Redhawk Copper, Inc	AMC408358	7S	18E	18	273
NCC 126	Redhawk Copper, Inc	AMC408359	7S	18E	18	274
NCC 127	Redhawk Copper, Inc	AMC408360	7S	18E	18	275
NCC 128	Redhawk Copper, Inc	AMC408361	7S	18E	18	276
NCC 129	Redhawk Copper, Inc	AMC408362	7S	18E	18	277
NCC 130	Redhawk Copper, Inc	AMC408363	7S	18E	18	278
NCC 131	Redhawk Copper, Inc	AMC408364	7S	18E	18	279
NCC 132	Redhawk Copper, Inc	AMC408365	7S	18E	18	280
NCC 232	Redhawk Copper, Inc	AMC408366	7S	18E	17	281
NCC 233	Redhawk Copper, Inc	AMC408367	7S	18E	17	282
NCC 234	Redhawk Copper, Inc	AMC408368	7S	18E	17	283
NCC 235	Redhawk Copper, Inc	AMC408369	7S	18E	17	284
NCC 241	Redhawk Copper, Inc	AMC408370	7S	18E	17	285
NCC 242	Redhawk Copper, Inc	AMC408371	7S	18E	17	286
NCC 243	Redhawk Copper, Inc	AMC408372	7S	18E	17	287
NCC 244	Redhawk Copper, Inc	AMC408373	7S	18E	17	288

RECEIVED  
 BLM AZ STATE OFFICE  
 PHOENIX, ARIZONA  
 AUG 20 10 53 AM '08



EXHIBIT A

Claim Name	Owner of Record	BLM AMC	G&SR BM		Section	
		Serial #	Twn	Rng		
NCC 245	Redhawk Copper, Inc	AMC408374	7S	18E	17	289
NCC 246	Redhawk Copper, Inc	AMC408375	7S	18E	17	290
NCC 247	Redhawk Copper, Inc	AMC408376	7S	18E	17	291
NCC 248	Redhawk Copper, Inc	AMC408377	7S	18E	17	292
NCC 272	Redhawk Copper, Inc	AMC408378	7S	18E	28	293
NCC 273	Redhawk Copper, Inc	AMC408379	7S	18E	28	294
NCC 274	Redhawk Copper, Inc	AMC408380	7S	18E	28	295
NCC 275	Redhawk Copper, Inc	AMC408381	7S	18E	28	296
NCC 276	Redhawk Copper, Inc	AMC408382	7S	18E	28	297
NCC 293	Redhawk Copper, Inc	AMC408383	7S	18E	28	298
NCC 294	Redhawk Copper, Inc	AMC408384	7S	18E	28	299
NCC 295	Redhawk Copper, Inc	AMC408385	7S	18E	28	300
NCC 296	Redhawk Copper, Inc	AMC408386	7S	18E	28	301
NCC 297	Redhawk Copper, Inc	AMC408387	7S	18E	28	302
NCC 298	Redhawk Copper, Inc	AMC408388	7S	18E	28	303
NCC 299	Redhawk Copper, Inc	AMC408389	7S	18E	28	304
NCC 300	Redhawk Copper, Inc	AMC408390	7S	18E	28	305
NCC 301	Redhawk Copper, Inc	AMC408391	7S	18E	28	306
NCC 302	Redhawk Copper, Inc	AMC408392	7S	18E	28	307
NCC 319	Redhawk Copper, Inc	AMC408393	7S	18E	28	308
NCC 320	Redhawk Copper, Inc	AMC408394	7S	18E	28	309
NCC 321	Redhawk Copper, Inc	AMC408395	7S	18E	28	310
NCC 322	Redhawk Copper, Inc	AMC408396	7S	18E	28	311
NCC 323	Redhawk Copper, Inc	AMC408397	7S	18E	28	312
NCC 324	Redhawk Copper, Inc	AMC408398	7S	18E	28	313
NCC 325	Redhawk Copper, Inc	AMC408399	7S	18E	28	314
NCC 277	Redhawk Copper, Inc	AMC408400	7S	18E	29	315
NCC 278	Redhawk Copper, Inc	AMC408401	7S	18E	29	316
NCC 279	Redhawk Copper, Inc	AMC408402	7S	18E	29	317
NCC 280	Redhawk Copper, Inc	AMC408403	7S	18E	29	318
NCC 283	Redhawk Copper, Inc	AMC408404	7S	18E	29	319
NCC 284	Redhawk Copper, Inc	AMC408405	7S	18E	29	320
NCC 285	Redhawk Copper, Inc	AMC408406	7S	18E	29	321
NCC 286	Redhawk Copper, Inc	AMC408407	7S	18E	29	322
NCC 287	Redhawk Copper, Inc	AMC408408	7S	18E	29	323
NCC 288	Redhawk Copper, Inc	AMC408409	7S	18E	29	324
NCC 289	Redhawk Copper, Inc	AMC408410	7S	18E	29	325
NCC 290	Redhawk Copper, Inc	AMC408411	7S	18E	29	326
NCC 291	Redhawk Copper, Inc	AMC408412	7S	18E	29	327
NCC 292	Redhawk Copper, Inc	AMC408413	7S	18E	29	328
NCC 303	Redhawk Copper, Inc	AMC408414	7S	18E	29	329
NCC 304	Redhawk Copper, Inc	AMC408415	7S	18E	29	330
NCC 305	Redhawk Copper, Inc	AMC408416	7S	18E	29	331
NCC 306	Redhawk Copper, Inc	AMC408417	7S	18E	29	332
NCC 307	Redhawk Copper, Inc	AMC408418	7S	18E	29	333
NCC 308	Redhawk Copper, Inc	AMC408419	7S	18E	29	334
NCC 309	Redhawk Copper, Inc	AMC408420	7S	18E	29	335
NCC 310	Redhawk Copper, Inc	AMC408421	7S	18E	29	336

RECEIVED  
 PHOENIX, ARIZONA  
 2013 AUG 26 10:53 AM

EXHIBIT A

Claim Name	Owner of Record	BLM AMC	G&SR BM		Section	
		Serial #	Twn	Rng		
NCC 311	Redhawk Copper, Inc	AMC408422	7S	18E	29	337
NCC 312	Redhawk Copper, Inc	AMC408423	7S	18E	29	338
NCC 313	Redhawk Copper, Inc	AMC408424	7S	18E	29	339
NCC 314	Redhawk Copper, Inc	AMC408425	7S	18E	29	340
NCC 315	Redhawk Copper, Inc	AMC408426	7S	18E	29	341
NCC 316	Redhawk Copper, Inc	AMC408427	7S	18E	29	342
NCC 317	Redhawk Copper, Inc	AMC408428	7S	18E	29	343
NCC 318	Redhawk Copper, Inc	AMC408429	7S	18E	29	344
NCC 329	Redhawk Copper, Inc	AMC408430	7S	18E	29	345
NCC 330	Redhawk Copper, Inc	AMC408431	7S	18E	29	346
NCC 331	Redhawk Copper, Inc	AMC408432	7S	18E	29	347
NCC 332	Redhawk Copper, Inc	AMC408433	7S	18E	29	348
NCC 333	Redhawk Copper, Inc	AMC408434	7S	18E	29	349
NCC 334	Redhawk Copper, Inc	AMC408435	7S	18E	29	350
NCC 335	Redhawk Copper, Inc	AMC408436	7S	18E	29	351
NCC 336	Redhawk Copper, Inc	AMC408437	7S	18E	29	352
NCC 326	Redhawk Copper, Inc	AMC408438	7S	18E	33	353
NCC 327	Redhawk Copper, Inc	AMC408439	7S	18E	33	354
NCC 328	Redhawk Copper, Inc	AMC408440	7S	18E	33	355
NCC 337	Redhawk Copper, Inc	AMC408441	7S	18E	33	356
NCC 338	Redhawk Copper, Inc	AMC408442	7S	18E	33	357
NCC 339	Redhawk Copper, Inc	AMC408443	7S	18E	33	358
NCC 366	Redhawk Copper, Inc	AMC408444	7S	18E	34	359
NCC 367	Redhawk Copper, Inc	AMC408445	7S	18E	34	360
NCC 368	Redhawk Copper, Inc	AMC408446	7S	18E	34	361
NCC 369	Redhawk Copper, Inc	AMC408447	7S	18E	34	362
NCC 370	Redhawk Copper, Inc	AMC408448	7S	18E	34	363
NCC 371	Redhawk Copper, Inc	AMC408449	7S	18E	34	364
NCC 372	Redhawk Copper, Inc	AMC408450	7S	18E	34	365
NCC 373	Redhawk Copper, Inc	AMC408451	7S	18E	34	366
NCC 374	Redhawk Copper, Inc	AMC408452	7S	18E	34	367
NCC 393	Redhawk Copper, Inc	AMC408453	7S	18E	34	368
NCC 394	Redhawk Copper, Inc	AMC408454	7S	18E	34	369
NCC 395	Redhawk Copper, Inc	AMC408455	7S	18E	34	370
NCC 396	Redhawk Copper, Inc	AMC408456	7S	18E	34	371
NCC 397	Redhawk Copper, Inc	AMC408457	7S	18E	34	372
NCC 398	Redhawk Copper, Inc	AMC408458	7S	18E	34	373
NCC 399	Redhawk Copper, Inc	AMC408459	7S	18E	34	374
NCC 400	Redhawk Copper, Inc	AMC408460	7S	18E	34	375
NCC 401	Redhawk Copper, Inc	AMC408461	7S	18E	34	376
NCC 528	Redhawk Copper, Inc	AMC408462	7S	17E	24	377
NCC 529	Redhawk Copper, Inc	AMC408463	7S	17E	24	378
NCC 530	Redhawk Copper, Inc	AMC408464	7S	17E	24	379
NCC 531	Redhawk Copper, Inc	AMC408465	7S	17E	24	380
NCC 532	Redhawk Copper, Inc	AMC408466	7S	17E	24	381
NCC 533	Redhawk Copper, Inc	AMC408467	7S	17E	24	382
NCC 534	Redhawk Copper, Inc	AMC408468	7S	17E	24	383
NCC 535	Redhawk Copper, Inc	AMC408469	7S	17E	24	384

RECEIVED  
 2013 AUG 26 10:53  
 PHOENIX, ARIZONA

EXHIBIT A

Claim Name	Owner of Record	BLM AMC Serial #	G&SR BM		Section	
			Twn	Rng		
NCC 536	Redhawk Copper, Inc	AMC408470	7S	17E	24	385
NCC 537	Redhawk Copper, Inc	AMC408471	7S	17E	24	386
NCC 538	Redhawk Copper, Inc	AMC408472	7S	17E	24	387
NCC 539	Redhawk Copper, Inc	AMC408473	7S	17E	24	388
NCC 540	Redhawk Copper, Inc	AMC408474	7S	17E	24	389
NCC 541	Redhawk Copper, Inc	AMC408475	7S	17E	24	390
NCC 542	Redhawk Copper, Inc	AMC408476	7S	17E	24	391
NCC 543	Redhawk Copper, Inc	AMC408477	7S	17E	24	392
NCC 544	Redhawk Copper, Inc	AMC408478	7S	17E	24	393
NCC 545	Redhawk Copper, Inc	AMC408479	7S	17E	24	394
NCC 591	Redhawk Copper, Inc	AMC408480	7S	17E	12	395
NCC 592	Redhawk Copper, Inc	AMC408481	7S	17E	12	396
NCC 593	Redhawk Copper, Inc	AMC408482	7S	17E	12	397
NCC 594	Redhawk Copper, Inc	AMC408483	7S	17E	12	398
NCC 595	Redhawk Copper, Inc	AMC408484	7S	17E	12	399
NCC 596	Redhawk Copper, Inc	AMC408485	7S	17E	12	400
NCC 597	Redhawk Copper, Inc	AMC408486	7S	17E	12	401
NCC 598	Redhawk Copper, Inc	AMC408487	7S	17E	12	402
NCC 599	Redhawk Copper, Inc	AMC408488	7S	17E	12	403
NCC 600	Redhawk Copper, Inc	AMC408489	7S	17E	12	404
NCC 601	Redhawk Copper, Inc	AMC408490	7S	17E	12	405
NCC 602	Redhawk Copper, Inc	AMC408491	7S	17E	12	406
NCC 603	Redhawk Copper, Inc	AMC408492	7S	17E	12	407
NCC 604	Redhawk Copper, Inc	AMC408493	7S	17E	12	408
NCC 605	Redhawk Copper, Inc	AMC408494	7S	17E	12	409
NCC 606	Redhawk Copper, Inc	AMC408495	7S	17E	12	410
NCC 607	Redhawk Copper, Inc	AMC408496	7S	17E	12	411
NCC 608	Redhawk Copper, Inc	AMC408497	7S	17E	12	412
NCC 609	Redhawk Copper, Inc	AMC408498	7S	17E	11	413
NCC 610	Redhawk Copper, Inc	AMC408499	7S	17E	11	414
NCC 611	Redhawk Copper, Inc	AMC408500	7S	17E	11	415
NCC 612	Redhawk Copper, Inc	AMC408501	7S	17E	11	416
NCC 613	Redhawk Copper, Inc	AMC408502	7S	17E	11	417
NCC 614	Redhawk Copper, Inc	AMC408503	7S	17E	11	418
NCC 615	Redhawk Copper, Inc	AMC408504	7S	17E	11	419
NCC 616	Redhawk Copper, Inc	AMC408505	7S	17E	11	420
NCC 617	Redhawk Copper, Inc	AMC408506	7S	17E	11	421
NCC 618	Redhawk Copper, Inc	AMC408507	7S	17E	11	422
NCC 619	Redhawk Copper, Inc	AMC408508	7S	17E	11	423
NCC 620	Redhawk Copper, Inc	AMC408509	7S	17E	11	424
NCC 621	Redhawk Copper, Inc	AMC408510	7S	17E	11	425
NCC 622	Redhawk Copper, Inc	AMC408511	7S	17E	11	426
NCC 623	Redhawk Copper, Inc	AMC408512	7S	17E	11	427
NCC 624	Redhawk Copper, Inc	AMC408513	7S	17E	11	428
NCC 625	Redhawk Copper, Inc	AMC408514	7S	17E	11	429
NCC 626	Redhawk Copper, Inc	AMC408515	7S	17E	11	430
NCC 636	Redhawk Copper, Inc	AMC408516	7S	17E	14	431
NCC 637	Redhawk Copper, Inc	AMC408517	7S	17E	14	432

PHOENIX, ARIZONA

PHOENIX, ARIZONA  
 7/22/2015  
 12:22:52



EXHIBIT A

Claim Name	Owner of Record	BLM AMC	G&SR BM		Section	
		Serial #	Twn	Rng		
NCC 638	Redhawk Copper, Inc	AMC408518	7S	17E	14	433
NCC 639	Redhawk Copper, Inc	AMC408519	7S	17E	14	434
NCC 640	Redhawk Copper, Inc	AMC408520	7S	17E	14	435
NCC 641	Redhawk Copper, Inc	AMC408521	7S	17E	14	436
NCC 642	Redhawk Copper, Inc	AMC408522	7S	17E	14	437
NCC 643	Redhawk Copper, Inc	AMC408523	7S	17E	14	438
NCC 644	Redhawk Copper, Inc	AMC408524	7S	17E	14	439
NCC 645	Redhawk Copper, Inc	AMC408525	7S	17E	14	440
NCC 646	Redhawk Copper, Inc	AMC408526	7S	17E	14	441
NCC 647	Redhawk Copper, Inc	AMC408527	7S	17E	14	442
NCC 648	Redhawk Copper, Inc	AMC408528	7S	17E	14	443
NCC 649	Redhawk Copper, Inc	AMC408529	7S	17E	14	444
NCC 650	Redhawk Copper, Inc	AMC408530	7S	17E	14	445
NCC 651	Redhawk Copper, Inc	AMC408531	7S	17E	14	446
NCC 652	Redhawk Copper, Inc	AMC408532	7S	17E	14	447
NCC 653	Redhawk Copper, Inc	AMC408533	7S	17E	14	448
NCC 654	Redhawk Copper, Inc	AMC408534	7S	17E	14	449
NCC 655	Redhawk Copper, Inc	AMC408535	7S	17E	14	450
NCC 656	Redhawk Copper, Inc	AMC408536	7S	17E	14	451
NCC 657	Redhawk Copper, Inc	AMC408537	7S	17E	14	452
NCC 658	Redhawk Copper, Inc	AMC408538	7S	17E	14	453
NCC 659	Redhawk Copper, Inc	AMC408539	7S	17E	14	454
NCC 660	Redhawk Copper, Inc	AMC408540	7S	17E	14	455
NCC 661	Redhawk Copper, Inc	AMC408541	7S	17E	14	456
NCC 662	Redhawk Copper, Inc	AMC408542	7S	17E	14	457
NCC 663	Redhawk Copper, Inc	AMC408543	7S	17E	14	458
NCC 664	Redhawk Copper, Inc	AMC408544	7S	17E	14	459
NCC 665	Redhawk Copper, Inc	AMC408545	7S	17E	14	460
NCC 666	Redhawk Copper, Inc	AMC408546	7S	17E	14	461
NCC 667	Redhawk Copper, Inc	AMC408547	7S	17E	14	462
NCC 668	Redhawk Copper, Inc	AMC408548	7S	17E	14	463
NCC 669	Redhawk Copper, Inc	AMC408549	7S	17E	14	464
NCC 670	Redhawk Copper, Inc	AMC408550	7S	17E	14	465
NCC 671	Redhawk Copper, Inc	AMC408551	7S	17E	14	466
NCC 672	Redhawk Copper, Inc	AMC408552	7S	17E	23	467
NCC 673	Redhawk Copper, Inc	AMC408553	7S	17E	23	468
NCC 674	Redhawk Copper, Inc	AMC408554	7S	17E	23	469
NCC 675	Redhawk Copper, Inc	AMC408555	7S	17E	23	470
NCC 676	Redhawk Copper, Inc	AMC408556	7S	17E	23	471
NCC 677	Redhawk Copper, Inc	AMC408557	7S	17E	23	472
NCC 678	Redhawk Copper, Inc	AMC408558	7S	17E	23	473
NCC 679	Redhawk Copper, Inc	AMC408559	7S	17E	23	474
NCC 680	Redhawk Copper, Inc	AMC408560	7S	17E	23	475
NCC 681	Redhawk Copper, Inc	AMC408561	7S	17E	23	476
NCC 682	Redhawk Copper, Inc	AMC408562	7S	17E	23	477
NCC 683	Redhawk Copper, Inc	AMC408563	7S	17E	23	478
NCC 684	Redhawk Copper, Inc	AMC408564	7S	17E	23	479
NCC 685	Redhawk Copper, Inc	AMC408565	7S	17E	23	480

RECEIVED  
 BLM AZ STATE OFFICE  
 PHOENIX, ARIZONA  
 2013 AUG 26 A 10:53

EXHIBIT A

Claim Name	Owner of Record	BLM AMC	G&SR BM		Section	
		Serial #	Twn	Rng		
NCC 686	Redhawk Copper, Inc	AMC408566	7S	17E	23	481
NCC 687	Redhawk Copper, Inc	AMC408567	7S	17E	23	482
NCC 688	Redhawk Copper, Inc	AMC408568	7S	17E	23	483
NCC 689	Redhawk Copper, Inc	AMC408569	7S	17E	23	484
NCC 690	Redhawk Copper, Inc	AMC408570	7S	17E	23	485
NCC 691	Redhawk Copper, Inc	AMC408571	7S	17E	23	486
NCC 692	Redhawk Copper, Inc	AMC408572	7S	17E	23	487
NCC 705	Redhawk Copper, Inc	AMC408573	7S	17E	23	488
NCC 706	Redhawk Copper, Inc	AMC408574	7S	17E	23	489
NCC 707	Redhawk Copper, Inc	AMC408575	7S	17E	23	490
NCC 708	Redhawk Copper, Inc	AMC408576	7S	17E	10	491
NCC 709	Redhawk Copper, Inc	AMC408577	7S	17E	10	492
NCC 710	Redhawk Copper, Inc	AMC408578	7S	17E	10	493
NCC 711	Redhawk Copper, Inc	AMC408579	7S	17E	10	494
NCC 712	Redhawk Copper, Inc	AMC408580	7S	17E	10	495
NCC 713	Redhawk Copper, Inc	AMC408581	7S	17E	10	496
NCC 714	Redhawk Copper, Inc	AMC408582	7S	17E	10	497
NCC 715	Redhawk Copper, Inc	AMC408583	7S	17E	10	498
NCC 716	Redhawk Copper, Inc	AMC408584	7S	17E	10	499
NCC 717	Redhawk Copper, Inc	AMC408585	7S	17E	10	500
NCC 718	Redhawk Copper, Inc	AMC408586	7S	17E	10	501
NCC 719	Redhawk Copper, Inc	AMC408587	7S	17E	10	502
NCC 720	Redhawk Copper, Inc	AMC408588	7S	17E	10	503
NCC 721	Redhawk Copper, Inc	AMC408589	7S	17E	10	504
NCC 722	Redhawk Copper, Inc	AMC408590	7S	17E	10	505
NCC 723	Redhawk Copper, Inc	AMC408591	7S	17E	10	506
NCC 724	Redhawk Copper, Inc	AMC408592	7S	17E	10	507
NCC 725	Redhawk Copper, Inc	AMC408593	7S	17E	10	508
NCC 726	Redhawk Copper, Inc	AMC408594	7S	17E	10	509
NCC 727	Redhawk Copper, Inc	AMC408595	7S	17E	10	510
NCC 728	Redhawk Copper, Inc	AMC408596	7S	17E	10	511
NCC 729	Redhawk Copper, Inc	AMC408597	7S	17E	10	512
NCC 730	Redhawk Copper, Inc	AMC408598	7S	17E	10	513
NCC 731	Redhawk Copper, Inc	AMC408599	7S	17E	10	514
NCC 732	Redhawk Copper, Inc	AMC408600	7S	17E	10	515
NCC 733	Redhawk Copper, Inc	AMC408601	7S	17E	10	516
NCC 734	Redhawk Copper, Inc	AMC408602	7S	17E	10	517
NCC 735	Redhawk Copper, Inc	AMC408603	7S	17E	10	518
NCC 736	Redhawk Copper, Inc	AMC408604	7S	17E	10	519
NCC 737	Redhawk Copper, Inc	AMC408605	7S	17E	10	520
NCC 738	Redhawk Copper, Inc	AMC408606	7S	17E	10	521
NCC 739	Redhawk Copper, Inc	AMC408607	7S	17E	10	522
NCC 740	Redhawk Copper, Inc	AMC408608	7S	17E	10	523
NCC 741	Redhawk Copper, Inc	AMC408609	7S	17E	10	524
NCC 742	Redhawk Copper, Inc	AMC408610	7S	17E	10	525
NCC 743	Redhawk Copper, Inc	AMC408611	7S	17E	10	526
NCC 236	Redhawk Copper, Inc	AMC409378	7S	18E	17	527
NCC 237	Redhawk Copper, Inc	AMC409379	7S	18E	17	528

RECEIVED  
 BLM ARIZONA STATE OFFICE  
 PHOENIX, ARIZONA  
 2013 AUG 26 A 10:53

EXHIBIT A

Claim Name	Owner of Record	BLM AMC	G&SR BM		Section	
		Serial #	Twn	Rng		
NCC 375	Redhawk Copper, Inc	AMC409380	7S	18E	35	529
NCC 376	Redhawk Copper, Inc	AMC409381	7S	18E	35	530
NCC 377	Redhawk Copper, Inc	AMC409382	7S	18E	35	531
NCC 378	Redhawk Copper, Inc	AMC409383	7S	18E	35	532
NCC 379	Redhawk Copper, Inc	AMC409384	7S	18E	35	533
NCC 380	Redhawk Copper, Inc	AMC409385	7S	18E	35	534
NCC 381	Redhawk Copper, Inc	AMC409386	7S	18E	35	535
NCC 382	Redhawk Copper, Inc	AMC409387	7S	18E	35	536
NCC 383	Redhawk Copper, Inc	AMC409388	7S	18E	35	537
NCC 384	Redhawk Copper, Inc	AMC409389	7S	18E	35	538
NCC 385	Redhawk Copper, Inc	AMC409390	7S	18E	35	539
NCC 386	Redhawk Copper, Inc	AMC409391	7S	18E	35	540
NCC 387	Redhawk Copper, Inc	AMC409392	7S	18E	35	541
NCC 388	Redhawk Copper, Inc	AMC409393	7S	18E	35	542
NCC 389	Redhawk Copper, Inc	AMC409394	7S	18E	35	543
NCC 390	Redhawk Copper, Inc	AMC409395	7S	18E	35	544
NCC 391	Redhawk Copper, Inc	AMC409396	7S	18E	35	545
NCC 392	Redhawk Copper, Inc	AMC409397	7S	18E	35	546
NCC 411	Redhawk Copper, Inc	AMC409398	7S	18E	35	547
NCC 412	Redhawk Copper, Inc	AMC409399	7S	18E	35	548
NCC 413	Redhawk Copper, Inc	AMC409400	7S	18E	35	549
NCC 414	Redhawk Copper, Inc	AMC409401	7S	18E	35	550
NCC 415	Redhawk Copper, Inc	AMC409402	7S	18E	35	551
NCC 416	Redhawk Copper, Inc	AMC409403	7S	18E	35	552
NCC 417	Redhawk Copper, Inc	AMC409404	7S	18E	35	553
NCC 418	Redhawk Copper, Inc	AMC409405	7S	18E	35	554
NCC 419	Redhawk Copper, Inc	AMC409406	7S	18E	35	555
NCC 420	Redhawk Copper, Inc	AMC409407	7S	18E	35	556
NCC 421	Redhawk Copper, Inc	AMC409408	7S	18E	35	557
NCC 422	Redhawk Copper, Inc	AMC409409	7S	18E	35	558
NCC 423	Redhawk Copper, Inc	AMC409410	7S	18E	35	559
NCC 424	Redhawk Copper, Inc	AMC409411	7S	18E	35	560
NCC 425	Redhawk Copper, Inc	AMC409412	7S	18E	35	561
NCC 426	Redhawk Copper, Inc	AMC409413	7S	18E	35	562
NCC 427	Redhawk Copper, Inc	AMC409414	7S	18E	35	563
NCC 428	Redhawk Copper, Inc	AMC409415	7S	18E	35	564
NCC 41	Redhawk Copper, Inc	AMC411910	7S	18E	30	565
NCC 42	Redhawk Copper, Inc	AMC411911	7S	18E	30	566
NCC 43	Redhawk Copper, Inc	AMC411912	7S	18E	30	567
NCC 44	Redhawk Copper, Inc	AMC411913	7S	18E	30	568
NCC 45	Redhawk Copper, Inc	AMC411914	7S	18E	30	569
NCC 46	Redhawk Copper, Inc	AMC411915	7S	18E	30	570
NCC 47	Redhawk Copper, Inc	AMC411916	7S	18E	30	571
NCC 48	Redhawk Copper, Inc	AMC411917	7S	18E	30	572
NCC 53	Redhawk Copper, Inc	AMC411918	7S	18E	30	573
NCC 54	Redhawk Copper, Inc	AMC411919	7S	18E	30	574
NCC 55	Redhawk Copper, Inc	AMC411920	7S	18E	30	575
NCC 56	Redhawk Copper, Inc	AMC411921	7S	18E	30	576

PHOENIX, ARIZONA

RECEIVED



EXHIBIT A

Claim Name	Owner of Record	BLM AMC	G&SR BM		Section	
		Serial #	TwN	Rng		
NCC 57	Redhawk Copper, Inc	AMC411922	7S	18E	30	577
NCC 58	Redhawk Copper, Inc	AMC411923	7S	18E	30	578
NCC 59	Redhawk Copper, Inc	AMC411924	7S	18E	30	579
NCC 60	Redhawk Copper, Inc	AMC411925	7S	18E	30	580
NCC 61	Redhawk Copper, Inc	AMC411926	7S	18E	30	581
NCC 62	Redhawk Copper, Inc	AMC411927	7S	18E	30	582
NCC 63	Redhawk Copper, Inc	AMC411928	7S	18E	30	583
NCC 64	Redhawk Copper, Inc	AMC411929	7S	18E	30	584
NCC 65	Redhawk Copper, Inc	AMC411930	7S	18E	30	585
NCC 66	Redhawk Copper, Inc	AMC411931	7S	18E	30	586
NCC 67	Redhawk Copper, Inc	AMC411932	7S	18E	30	587
NCC 68	Redhawk Copper, Inc	AMC411933	7S	18E	30	588
NCC 69	Redhawk Copper, Inc	AMC411934	7S	18E	30	589
NCC 70	Redhawk Copper, Inc	AMC411935	7S	18E	30	590
NCC 71	Redhawk Copper, Inc	AMC411936	7S	18E	30	591
NCC 72	Redhawk Copper, Inc	AMC411937	7S	18E	30	592
NCC 73	Redhawk Copper, Inc	AMC411938	7S	18E	30	593
NCC 74	Redhawk Copper, Inc	AMC411939	7S	18E	30	594
NCC 75	Redhawk Copper, Inc	AMC411940	7S	18E	30	595
NCC 76	Redhawk Copper, Inc	AMC411941	7S	18E	30	596
NCC 77	Redhawk Copper, Inc	AMC411942	7S	18E	30	597
NCC 78	Redhawk Copper, Inc	AMC411943	7S	18E	30	598
NCC 79	Redhawk Copper, Inc	AMC411944	7S	18E	30	599
NCC 80	Redhawk Copper, Inc	AMC411945	7S	18E	30	600
NCC 87	Redhawk Copper, Inc	AMC411946	7S	18E	19	601
NCC 88	Redhawk Copper, Inc	AMC411947	7S	18E	19	602
NCC 89	Redhawk Copper, Inc	AMC411948	7S	18E	19	603
NCC 257	Redhawk Copper, Inc	AMC411949	7S	18E	20	604
NCC 258	Redhawk Copper, Inc	AMC411950	7S	18E	20	605
NCC 259	Redhawk Copper, Inc	AMC411951	7S	18E	20	606
NCC 260	Redhawk Copper, Inc	AMC411952	7S	18E	20	607
NCC 261	Redhawk Copper, Inc	AMC411953	7S	18E	20	608
NCC 262	Redhawk Copper, Inc	AMC411954	7S	18E	20	609
NCC 263	Redhawk Copper, Inc	AMC411955	7S	18E	20	610
NCC 264	Redhawk Copper, Inc	AMC411956	7S	18E	20	611
NCC 265	Redhawk Copper, Inc	AMC411957	7S	18E	20	612
NCC 266	Redhawk Copper, Inc	AMC411958	7S	18E	20	613
NCC 267	Redhawk Copper, Inc	AMC411959	7S	18E	20	614
NCC 268	Redhawk Copper, Inc	AMC411960	7S	18E	20	615
NCC 269	Redhawk Copper, Inc	AMC411961	7S	18E	20	616
NCC 270	Redhawk Copper, Inc	AMC411962	7S	18E	20	617
NCC 271	Redhawk Copper, Inc	AMC411963	7S	18E	20	618
NCC 81	Redhawk Copper, Inc	AMC414010	7S	18E	19	619
NCC 82	Redhawk Copper, Inc	AMC414011	7S	18E	19	620
NCC 83	Redhawk Copper, Inc	AMC414012	7S	18E	19	621
NCC 84	Redhawk Copper, Inc	AMC414013	7S	18E	19	622
NCC 85	Redhawk Copper, Inc	AMC414014	7S	18E	19	623
NCC 86	Redhawk Copper, Inc	AMC414015	7S	18E	19	624

RECEIVED  
 2013 AUG 26 A 10:53  
 PHOENIX, ARIZONA

**EXHIBIT A**

Claim Name	Owner of Record	BLM AMC	G&SR BM		Section	
		Serial #	TwN	Rng		
NCC 340	Redhawk Copper, Inc	AMC414016	8S	18E	4	625
NCC 341	Redhawk Copper, Inc	AMC414017	8S	18E	4	626
NCC 342	Redhawk Copper, Inc	AMC414018	8S	18E	5	627
NCC 343	Redhawk Copper, Inc	AMC414019	8S	18E	5	628
NCC 344	Redhawk Copper, Inc	AMC414020	8S	18E	5	629
NCC 345	Redhawk Copper, Inc	AMC414021	8S	18E	5	630
NCC 346	Redhawk Copper, Inc	AMC414022	8S	18E	5	631
NCC 347	Redhawk Copper, Inc	AMC414023	8S	18E	5	632
NCC 348	Redhawk Copper, Inc	AMC414024	8S	18E	5	633
NCC 349	Redhawk Copper, Inc	AMC414025	8S	18E	5	634
NCC 350	Redhawk Copper, Inc	AMC414026	8S	18E	5	635
NCC 351	Redhawk Copper, Inc	AMC414027	8S	18E	5	636
NCC 352	Redhawk Copper, Inc	AMC414028	8S	18E	5	637
NCC 353	Redhawk Copper, Inc	AMC414029	8S	18E	5	638
NCC 354	Redhawk Copper, Inc	AMC414030	8S	18E	4	639
NCC 355	Redhawk Copper, Inc	AMC414031	8S	18E	4	640
NCC 356	Redhawk Copper, Inc	AMC414032	8S	18E	4	641
NCC 357	Redhawk Copper, Inc	AMC414033	8S	18E	4	642
NCC 358	Redhawk Copper, Inc	AMC414034	8S	18E	5	643
NCC 359	Redhawk Copper, Inc	AMC414035	8S	18E	5	644
NCC 360	Redhawk Copper, Inc	AMC414036	8S	18E	5	645
NCC 361	Redhawk Copper, Inc	AMC414037	8S	18E	5	646
NCC 362	Redhawk Copper, Inc	AMC414038	8S	18E	5	647
NCC 363	Redhawk Copper, Inc	AMC414039	8S	18E	5	648
NCC 364	Redhawk Copper, Inc	AMC414040	8S	18E	4	649
NCC 365	Redhawk Copper, Inc	AMC414041	8S	18E	4	650
NCC 510	Redhawk Copper, Inc	AMC414042	7S	17E	24	651
NCC 511	Redhawk Copper, Inc	AMC414043	7S	17E	24	652
NCC 512	Redhawk Copper, Inc	AMC414044	7S	17E	24	653
NCC 513	Redhawk Copper, Inc	AMC414045	7S	17E	24	654
NCC 514	Redhawk Copper, Inc	AMC414046	7S	17E	24	655
NCC 515	Redhawk Copper, Inc	AMC414047	7S	17E	24	656
NCC 516	Redhawk Copper, Inc	AMC414048	7S	17E	24	657
NCC 517	Redhawk Copper, Inc	AMC414049	7S	17E	24	658
NCC 518	Redhawk Copper, Inc	AMC414050	7S	17E	24	659
NCC 519	Redhawk Copper, Inc	AMC414051	7S	17E	24	660
NCC 520	Redhawk Copper, Inc	AMC414052	7S	17E	24	661
NCC 521	Redhawk Copper, Inc	AMC414053	7S	17E	24	662
NCC 522	Redhawk Copper, Inc	AMC414054	7S	17E	24	663
NCC 523	Redhawk Copper, Inc	AMC414055	7S	17E	24	664
NCC 524	Redhawk Copper, Inc	AMC414056	7S	17E	24	665
NCC 525	Redhawk Copper, Inc	AMC414057	7S	17E	24	666
NCC 526	Redhawk Copper, Inc	AMC414058	7S	17E	24	667
NCC 527	Redhawk Copper, Inc	AMC414059	7S	17E	24	668
NCC 546	Redhawk Copper, Inc	AMC415832	7S	17E	13	669
NCC 547	Redhawk Copper, Inc	AMC415833	7S	17E	13	670
NCC 548	Redhawk Copper, Inc	AMC415834	7S	17E	13	671
NCC 549	Redhawk Copper, Inc	AMC415835	7S	17E	13	672

RECEIVED  
 BLM AZ STATE OFFICE  
 PHOENIX, ARIZONA  
 2013 AUG 26 10:55

EXHIBIT A

Claim Name	Owner of Record	BLM AMC	G&SR BM		Section	
		Serial #	TwN	Rng		
NCC 550	Redhawk Copper, Inc	AMC415836	7S	17E	13	673
NCC 551	Redhawk Copper, Inc	AMC415837	7S	17E	13	674
NCC 552	Redhawk Copper, Inc	AMC415838	7S	17E	13	675
NCC 553	Redhawk Copper, Inc	AMC415839	7S	17E	13	676
NCC 554	Redhawk Copper, Inc	AMC415840	7S	17E	13	677
NCC 555	Redhawk Copper, Inc	AMC415841	7S	17E	13	678
NCC 556	Redhawk Copper, Inc	AMC415842	7S	17E	13	679
NCC 557	Redhawk Copper, Inc	AMC415843	7S	17E	13	680
NCC 558	Redhawk Copper, Inc	AMC415844	7S	17E	13	681
NCC 559	Redhawk Copper, Inc	AMC415845	7S	17E	13	682
NCC 560	Redhawk Copper, Inc	AMC415846	7S	17E	13	683
NCC 561	Redhawk Copper, Inc	AMC415847	7S	17E	13	684
NCC 562	Redhawk Copper, Inc	AMC415848	7S	17E	13	685
NCC 563	Redhawk Copper, Inc	AMC415849	7S	17E	13	686
NCC 564	Redhawk Copper, Inc	AMC415850	7S	17E	13	687
NCC 565	Redhawk Copper, Inc	AMC415851	7S	17E	13	688
NCC 566	Redhawk Copper, Inc	AMC415852	7S	17E	13	689
NCC 567	Redhawk Copper, Inc	AMC415853	7S	17E	13	690
NCC 568	Redhawk Copper, Inc	AMC415854	7S	17E	13	691
NCC 569	Redhawk Copper, Inc	AMC415855	7S	17E	13	692
NCC 570	Redhawk Copper, Inc	AMC415856	7S	17E	13	693
NCC 571	Redhawk Copper, Inc	AMC415857	7S	17E	13	694
NCC 572	Redhawk Copper, Inc	AMC415858	7S	17E	13	695
NCC 573	Redhawk Copper, Inc	AMC415859	7S	17E	12	696
NCC 574	Redhawk Copper, Inc	AMC415860	7S	17E	12	697
NCC 575	Redhawk Copper, Inc	AMC415861	7S	17E	12	698
NCC 576	Redhawk Copper, Inc	AMC415862	7S	17E	12	699
NCC 577	Redhawk Copper, Inc	AMC415863	7S	17E	12	700
NCC 578	Redhawk Copper, Inc	AMC415864	7S	17E	12	701
NCC 579	Redhawk Copper, Inc	AMC415865	7S	17E	12	702
NCC 580	Redhawk Copper, Inc	AMC415866	7S	17E	12	703
NCC 581	Redhawk Copper, Inc	AMC415867	7S	17E	12	704
NCC 582	Redhawk Copper, Inc	AMC415868	7S	17E	12	705
NCC 583	Redhawk Copper, Inc	AMC415869	7S	17E	12	706
NCC 584	Redhawk Copper, Inc	AMC415870	7S	17E	12	707
NCC 585	Redhawk Copper, Inc	AMC415871	7S	17E	12	708
NCC 586	Redhawk Copper, Inc	AMC415872	7S	17E	12	709
NCC 587	Redhawk Copper, Inc	AMC415873	7S	17E	12	710
NCC 588	Redhawk Copper, Inc	AMC415874	7S	17E	12	711
NCC 589	Redhawk Copper, Inc	AMC415875	7S	17E	12	712
NCC 590	Redhawk Copper, Inc	AMC415876	7S	17E	12	713
NCC 627	Redhawk Copper, Inc	AMC415877	7S	17E	11	714
NCC 628	Redhawk Copper, Inc	AMC415878	7S	17E	11	715
NCC 629	Redhawk Copper, Inc	AMC415879	7S	17E	11	716
NCC 630	Redhawk Copper, Inc	AMC415880	7S	17E	11	717
NCC 631	Redhawk Copper, Inc	AMC415881	7S	17E	11	718
NCC 632	Redhawk Copper, Inc	AMC415882	7S	17E	11	719
NCC 633	Redhawk Copper, Inc	AMC415883	7S	17E	11	720

RECEIVED  
 BLM AZ STATE OFFICE  
 PHOENIX, ARIZONA  
 2013 AUG 26 10:53

EXHIBIT A

Claim Name	Owner of Record	BLM AMC	G&SR BM		Section	
		Serial #	Twn	Rng		
NCC 634	Redhawk Copper, Inc	AMC415884	7S	17E	11	721
NCC 635	Redhawk Copper, Inc	AMC415885	7S	17E	11	722
NCC 21	Redhawk Copper, Inc	AMC417514	7S	18E	31	723
NCC 22	Redhawk Copper, Inc	AMC417515	7S	18E	31	724
NCC 23	Redhawk Copper, Inc	AMC417516	7S	18E	31	725
NCC 24	Redhawk Copper, Inc	AMC417517	7S	18E	31	726
NCC 25	Redhawk Copper, Inc	AMC417518	7S	18E	31	727
NCC 26	Redhawk Copper, Inc	AMC417519	7S	18E	31	728
NCC 27	Redhawk Copper, Inc	AMC417520	7S	18E	31	729
NCC 28	Redhawk Copper, Inc	AMC417521	7S	18E	31	730
NCC 29	Redhawk Copper, Inc	AMC417522	7S	18E	31	731
NCC 30	Redhawk Copper, Inc	AMC417523	7S	18E	31	732
NCC 31	Redhawk Copper, Inc	AMC417524	7S	18E	31	733
NCC 32	Redhawk Copper, Inc	AMC417525	7S	18E	31	734
NCC 33	Redhawk Copper, Inc	AMC417526	7S	18E	31	735
NCC 34	Redhawk Copper, Inc	AMC417527	7S	18E	31	736
NCC 35	Redhawk Copper, Inc	AMC417528	7S	18E	31	737
NCC 36	Redhawk Copper, Inc	AMC417529	7S	18E	31	738
NCC 37	Redhawk Copper, Inc	AMC417530	7S	18E	31	739
NCC 38	Redhawk Copper, Inc	AMC417531	7S	18E	31	740
NCC 39	Redhawk Copper, Inc	AMC417532	7S	18E	31	741
NCC 40	Redhawk Copper, Inc	AMC417533	7S	18E	31	742
NCC 693	Redhawk Copper, Inc	AMC417534	7S	17E	23	743
NCC 694	Redhawk Copper, Inc	AMC417535	7S	17E	23	744
NCC 695	Redhawk Copper, Inc	AMC417536	7S	17E	23	745
NCC 696	Redhawk Copper, Inc	AMC417537	7S	17E	23	746
NCC 697	Redhawk Copper, Inc	AMC417538	7S	17E	23	747
NCC 698	Redhawk Copper, Inc	AMC417539	7S	17E	23	748
NCC 699	Redhawk Copper, Inc	AMC417540	7S	17E	23	749
NCC 700	Redhawk Copper, Inc	AMC417541	7S	17E	23	750
NCC 701	Redhawk Copper, Inc	AMC417542	7S	17E	23	751
NCC 702	Redhawk Copper, Inc	AMC417543	7S	17E	23	752
NCC 703	Redhawk Copper, Inc	AMC417544	7S	17E	23	753
NCC 704	Redhawk Copper, Inc	AMC417545	7S	17E	23	754
NCC 238	Redhawk Copper, Inc	AMC420285	7S	18E	17	755
NCC 239	Redhawk Copper, Inc	AMC420286	7S	18E	17	756
NCC 240	Redhawk Copper, Inc	AMC420287	7S	18E	17	757
NCC 249	Redhawk Copper, Inc	AMC420288	7S	18E	17	758
NCC 250	Redhawk Copper, Inc	AMC420289	7S	18E	17	759
NCC 251	Redhawk Copper, Inc	AMC420290	7S	18E	17	760
NCC 252	Redhawk Copper, Inc	AMC420291	7S	18E	17	761
NCC 253	Redhawk Copper, Inc	AMC420292	7S	18E	16	762
NCC 254	Redhawk Copper, Inc	AMC420293	7S	18E	21	763
NCC 255	Redhawk Copper, Inc	AMC420294	7S	18E	21	764
NCC 402	Redhawk Copper, Inc	AMC420295	7S	18E	34	765
NCC 403	Redhawk Copper, Inc	AMC420296	7S	18E	34	766
NCC 404	Redhawk Copper, Inc	AMC420297	7S	18E	34	767
NCC 405	Redhawk Copper, Inc	AMC420298	7S	18E	34	768

PHOENIX, ARIZONA

closed  
7S SRHE

RECEIVED  
2013 AUG 26 3 31 PM



EXHIBIT A

Claim Name	Owner of Record	BLM AMC	G&SR BM		Section	
		Serial #	TwN	Rng		
NCC 406	Redhawk Copper, Inc	AMC420299	7S	18E	34	769
NCC 407	Redhawk Copper, Inc	AMC420300	7S	18E	34	770
NCC 408	Redhawk Copper, Inc	AMC420301	7S	18E	34	771
NCC 409	Redhawk Copper, Inc	AMC420302	7S	18E	34	772
NCC 410	Redhawk Copper, Inc	AMC420303	7S	18E	34	773
NCC 429	Redhawk Copper, Inc	AMC420304	7S	18E	34	774
NCC 430	Redhawk Copper, Inc	AMC420305	7S	18E	34	775
NCC 431	Redhawk Copper, Inc	AMC420306	7S	18E	34	776
NCC 432	Redhawk Copper, Inc	AMC420307	7S	18E	34	777
NCC 433	Redhawk Copper, Inc	AMC420308	7S	18E	34	778
NCC 434	Redhawk Copper, Inc	AMC420309	7S	18E	34	779
NCC 435	Redhawk Copper, Inc	AMC420310	7S	18E	34	780
NCC 436	Redhawk Copper, Inc	AMC420311	7S	18E	34	781
NCC 437	Redhawk Copper, Inc	AMC420312	7S	18E	34	782
NCC 438	Redhawk Copper, Inc	AMC420313	7S	18E	27	783
NCC 439	Redhawk Copper, Inc	AMC420314	7S	18E	27	784
NCC 440	Redhawk Copper, Inc	AMC420315	7S	18E	27	785
NCC 441	Redhawk Copper, Inc	AMC420316	7S	18E	27	786
NCC 442	Redhawk Copper, Inc	AMC420317	7S	18E	27	787
NCC 443	Redhawk Copper, Inc	AMC420318	7S	18E	27	788
NCC 444	Redhawk Copper, Inc	AMC420319	7S	18E	27	789
NCC 445	Redhawk Copper, Inc	AMC420320	7S	18E	27	790
NCC 446	Redhawk Copper, Inc	AMC420321	7S	18E	27	791
NCC 447	Redhawk Copper, Inc	AMC420322	7S	18E	27	792
NCC 448	Redhawk Copper, Inc	AMC420323	7S	18E	27	793
NCC 449	Redhawk Copper, Inc	AMC420324	7S	18E	27	794
NCC 450	Redhawk Copper, Inc	AMC420325	7S	18E	27	795
NCC 451	Redhawk Copper, Inc	AMC420326	7S	18E	27	796
NCC 452	Redhawk Copper, Inc	AMC420327	7S	18E	27	797
NCC 453	Redhawk Copper, Inc	AMC420328	7S	18E	27	798
NCC 454	Redhawk Copper, Inc	AMC420329	7S	18E	27	799
NCC 455	Redhawk Copper, Inc	AMC420330	7S	18E	27	800
NCC 456	Redhawk Copper, Inc	AMC420331	7S	18E	27	801
NCC 457	Redhawk Copper, Inc	AMC420332	7S	18E	27	802
NCC 458	Redhawk Copper, Inc	AMC420333	7S	18E	27	803
NCC 459	Redhawk Copper, Inc	AMC420334	7S	18E	27	804
NCC 460	Redhawk Copper, Inc	AMC420335	7S	18E	27	805
NCC 461	Redhawk Copper, Inc	AMC420336	7S	18E	27	806

2013 AUG 26 A 10:53  
 PHOENIX, ARIZONA  
 BUREAU OF LAND MANAGEMENT

**Authorized Date** 11/14/2013

**Instructions to Accounts** ON CLOSED CLAIMS, RECEIPT #2864400, CONTACT T. SMITH  
@ 602-417-9355

**Login ID** 203

**Entry Date** 11/14/2013

**Total Amount** \$420.00

*Paid on closed claims*

*420285 - 420287*

**United States Department of the Interior  
Bureau of Land Management  
LANDS/RECREATION & PLANNING  
ONE N CENTRAL AVE  
PHOENIX, AZ 85004 -2203  
Phone: 602-417-9200**

Receipt

No: 2864400

<b>Transaction #:</b> 2950305	
<b>Date of Transaction:</b> 08/26/2013	
<b>CUSTOMER:</b>	
REDHAWK COPPER INC 130 N REDINGTON RD SAN MANUEL, AZ 85631-1134 US	

LINE #	QTY	DESCRIPTION	REMARKS	UNIT PRICE	TOTAL
1	1.00	LOCATABLE MINERALS / MINING CLAIMS- NOT NEW-UNADJUD, ONE AUTH NO. ONLY / MINING CLAIM MONEY RECEIVED CASES: AMC33873/\$112840.00	MAINT 2014/806	- n/a -	112840.00
<b>TOTAL:</b>					<b>\$112,840.00</b>

PAYMENT INFORMATION					
1	AMOUNT:	112840.00	POSTMARKED:	N/A	
	TYPE:	CHECK	RECEIVED:	08/26/2013	
	CHECK NO:	1632			
	NAME:	REDHAWK COPPER INC 130 N REDINGTON RD SAN MANUEL AZ 85631-1134 US			

REMARKS

This receipt was generated by the automated BLM Collections and Billing System and is a paper representation of a portion of the official electronic record contained therein.

*Closed claims  
NCC 238 - 240  
AMC H20285 - AMC H20287*

Amc 33845

78902

316095

335144

337099

342788

349069

Amc 352300

371132

373192

408299

409378

411910

414010

415832

352161

**W. Scott Donaldson**  
Attorney-at-Law

6868 North 7<sup>th</sup> Avenue, Suite 204  
Phoenix, Arizona 85013-1150  
Telephone: (602) 242-9762

E-Mail: [scottdonaldson@wsdlaw.net](mailto:scottdonaldson@wsdlaw.net)  
Fax: (602) 242-9763  
Website: [www.wsdlaw.net](http://www.wsdlaw.net)

28 December 2012

Lead (PB)

Arizona State Office  
Bureau of Land Management  
One North Central Avenue, Suite 800  
Phoenix, Arizona 85004-4427

RECEIVED  
BLM AZ STATE OFFICE  
2012 DEC 28 A 10:00  
PHOENIX, ARIZONA


**Re: Notice of Intention to Hold Mining Claims/Sites**

Gentlemen:

I represent Redhawk Copper, Inc., current owner of certain mining claims described below. Enclosed for filing is a copy of the Notice of Intention to Hold Mining Claims/Sites for the 2012 - 2013 maintenance year, filed 6 December 2012 in the Official Records of Pinal County at Fee Number 2012-104617.

Please call if you have any questions or need additional information. Thank you for your assistance in this matter.

Very truly yours,



W. Scott Donaldson

Enclosure





**OFFICIAL RECORDS OF  
PINAL COUNTY RECORDER**

When Recorded Return to:  
Redhawk Copper, Inc  
130 N. Redington Rd.  
San Manuel, AZ 85631

DATE/TIME: 12/06/2012 943  
FEE: \$17.00  
PAGES: 13  
FEE NUMBER: 2012-104617



December 4, 2012

Pinal County Recorder's Office  
P.O. Box 848  
Florence, AZ 85232

**Notice of Intent to Hold  
2012**

To Whom It May Concern:

Redhawk Copper, Inc. authorized to do business in the State of Arizona has complied with the Final Rule as published in the Federal Register which implements provisions of the Department of Interior and the related agencies' Appropriations Act of 1993, that requires annual rental fees of \$140.00 for each mining claim and site located and held under the General Mining Law of 1872.

Therefore, Redhawk Copper, Inc. intends to hold those certain unpatented lode claims situated in Pinal County, Arizona of which Bureau of Land Management assigned serial numbers to each, together with the name, docket and page of the official records in Pinal County, Arizona, as shown in Exhibit "A" attached hereto and made a part thereof.

This Notice is given with respect to the assessment year September 1, 2012 and September 1, 2013.

Sincerely,

*R. Joe Sandberg*  
R. Joe Sandberg  
President Redhawk Copper, Inc.

RECEIVED  
BLM AZ STATE OFFICE  
2012 DEC 28 A 10:00  
PHOENIX, ARIZONA

Subscribed and sworn before me this 4 day of DEC, 2012

State of ARIZONA  
County of Pinal

*Josephine L. Buttery*  
Notary Public




EXHIBIT A

Claim Name	Owner of Record	BLM AMC Serial #	G&SR BM		Section	
			Twn	Rng		
Granite Hill	Redhawk Copper, Inc	AMC 33873	8S	18E	11 SW1/4	1
American Eagle	Redhawk Copper, Inc	AMC 33893	8S	18E	11 SE1/4	2
Angusto Lode	Redhawk Copper, Inc	AMC 33894	8S	18E	10 SE1/4	3
Aurora	Redhawk Copper, Inc	AMC 33895	8S	18E	11 SW1/4	4
Camino Lode	Redhawk Copper, Inc	AMC 33904	8S	18E	10 SE1/4	5
Copper Cliff	Redhawk Copper, Inc	AMC 33951	8S	18E	11 NE1/4	6
Copper Reef No. 5	Redhawk Copper, Inc	AMC 33955	8S	18E	14 NW1/4	7
Copper Ridge	Redhawk Copper, Inc	AMC 33956	8S	18E	11 SE1/4	8
Copper Trail # 1	Redhawk Copper, Inc	AMC 33957	8S	18E	11 SE1/4	9
Copper Trail # 2	Redhawk Copper, Inc	AMC 33958	8S	18E	11 SE1/4	10
Copper Trail # 3	Redhawk Copper, Inc	AMC 33959	8S	18E	11 SE1/4	11
Copper Trail # 4	Redhawk Copper, Inc	AMC 33960	8S	18E	11 SE1/4	12
Fraction	Redhawk Copper, Inc	AMC 33961	8S	18E	11 SE1/4	13
Jupiter	Redhawk Copper, Inc	AMC 33964	8S	18E	14 NE1/4	14
Kimbro	Redhawk Copper, Inc	AMC 33965	8S	18E	11 NW1/4	15
Kimbro Eastern	Redhawk Copper, Inc	AMC 33966	8S	18E	11 NW1/4	16
Mars	Redhawk Copper, Inc	AMC 33968	8S	18E	14 NE1/4	17
North Star	Redhawk Copper, Inc	AMC 33966	8S	18E	11 SW1/4	18
Siskon No. 34	Redhawk Copper, Inc	AMC 34022	8S	18E	10 SE1/4	19
Siskon No. 35	Redhawk Copper, Inc	AMC 34023	8S	18E	10 SE1/4	20
Siskon No. 36	Redhawk Copper, Inc	AMC 34024	8S	18E	11 SW1/4	21
Siskon No. 37	Redhawk Copper, Inc	AMC 34025	8S	18E	10 SE1/4	22
Siskon No. 38	Redhawk Copper, Inc	AMC 34026	8S	18E	15 NE1/4	23
Siskon No. 39	Redhawk Copper, Inc	AMC 34027	8S	18E	14 NW1/4	24
Siskon No. 41	Redhawk Copper, Inc	AMC 34029	8S	18E	14 NW1/4	25
Siskon No. 52	Redhawk Copper, Inc	AMC 34036	8S	18E	14 NW1/4	26
Siskon No. 54	Redhawk Copper, Inc	AMC 34038	8S	18E	10 SE1/4	27
Siskon No. 55	Redhawk Copper, Inc	AMC 34039	8S	18E	10 SE1/4	28
Siskon No. 62	Redhawk Copper, Inc	AMC 34066	8S	18E	14 NW1/4	29
Siskon No. 68	Redhawk Copper, Inc	AMC 34071	8S	18E	14 NW1/4	30
Velasquez	Redhawk Copper, Inc	AMC 34072	8S	18E	11 SW1/4	31
Velasquez Fraction	Redhawk Copper, Inc	AMC 34073	8S	18E	11 NW1/4	32
Velasquez Wedge	Redhawk Copper, Inc	AMC 34074	8S	18E	11 SW1/4	33
Venus	Redhawk Copper, Inc	AMC 34075	8S	18E	10 SE1/4	34
Zella A	Redhawk Copper, Inc	AMC 76732	8S	18E	3 SE1/4	35
Center Star	Redhawk Copper, Inc	AMC 316095	8S	18E	11, 12, 1, 2	36
Navajo No. 7	Redhawk Copper, Inc	AMC 316096	8S	18E	10 NW1/4	37
Navajo No. 8	Redhawk Copper, Inc	AMC 316097	8S	18E	10 SW1/4	38
C.C. 12	Redhawk Copper, Inc	AMC 316098	8S	18E	10 NE1/4	39
Mary #1	Redhawk Copper, Inc	AMC 316100	8S	18E	11 NW1/4	40
Whippoorwill	Redhawk Copper, Inc	AMC 316101	8S	18E	11 NE1/4	41
Redondo	Redhawk Copper, Inc	AMC 316102	8S	18E	11 NE1/4	42
Paloma	Redhawk Copper, Inc	AMC 316103	8S	18E	11 NW1/4	43
Paloma Fraction	Redhawk Copper, Inc	AMC 316104	8S	18E	11 NW1/4	44
Morningside	Redhawk Copper, Inc	AMC 316105	8S	18E	14 NW1/4	45
Minnesota	Redhawk Copper, Inc	AMC 316106	8S	18E	11 NW1/4	46
Middle March	Redhawk Copper, Inc	AMC 316107	8S	18E	11 NE1/4	47
Lone Trail	Redhawk Copper, Inc	AMC 316108	8S	18E	11 NE1/4	48
Jay Bird	Redhawk Copper, Inc	AMC 316109	8S	18E	11 NE1/4	49
Hercules	Redhawk Copper, Inc	AMC 316110	8S	18E	11 NE1/4	50
H-N Fraction 1	Redhawk Copper, Inc	AMC 316111	8S	18E	10 NE1/4	51
Clark No. 1	Redhawk Copper, Inc	AMC 316112	8S	18E	12 SW1/4	52
Copper Reef No. 2	Redhawk Copper, Inc	AMC 316113	8S	18E	14 NE1/4	53
Copper Reef No. 3	Redhawk Copper, Inc	AMC 316114	8S	18E	14 SW1/4	54
Copper Reef No. 4	Redhawk Copper, Inc	AMC 316115	8S	18E	14 NW1/4	55
North Star No. 1	Redhawk Copper, Inc	AMC 316116	8S	18E	14 SW1/4	56
North Star No. 2	Redhawk Copper, Inc	AMC 316117	8S	18E	14, 15	57
North Star No. 3	Redhawk Copper, Inc	AMC 316118	8S	18E	14, 15	58
Buzzard No. 1	Redhawk Copper, Inc	AMC 316119	8S	18E	11 NW1/4	59
Buzzard No. 2	Redhawk Copper, Inc	AMC 316120	8S	18E	11 NW1/4	60
Buzzard No. 3	Redhawk Copper, Inc	AMC 316121	8S	18E	11 NW1/4	61

RECEIVED  
BLM AZ STATE OFFICE  
2012 AUG 21 P 11:49  
PHOENIX, ARIZONA

RECEIVED  
BLM AZ STATE OFFICE  
2012 DEC 28 A 10:00  
PHOENIX, ARIZONA

EXHIBIT A

Claim Name	Owner of Record	BLM AMC Serial #	G&SR BM		Section	
			Twn	Rng		
Buzzard No. 4	Redhawk Copper, Inc	AMC 316122	8S	18E	11 NW1/4	62
Buzzard No. 6	Redhawk Copper, Inc	AMC 316123	8S	18E	11 NE1/4	63
Buzzard No. 6	Redhawk Copper, Inc	AMC 316124	8S	18E	11 NE1/4	64
Buzzard No. 7	Redhawk Copper, Inc	AMC 316125	8S	18E	11 NE1/4	65
Albatross No. 1	Redhawk Copper, Inc	AMC 316126	8S	18E	11,12	66
Albatross No. 2	Redhawk Copper, Inc	AMC 316127	8S	18E	12 SW1/4	67
Albatross No. 3	Redhawk Copper, Inc	AMC 316128	8S	18E	11, 12	68
Albatross No. 4	Redhawk Copper, Inc	AMC 316129	8S	18E	12 SW1/4	69
Albatross No. 5	Redhawk Copper, Inc	AMC 316130	8S	18E	11,12	70
Albatross No. 6	Redhawk Copper, Inc	AMC 316131	8S	18E	12 NW1/4	71
Albatross No. 7	Redhawk Copper, Inc	AMC 316132	8S	18E	11,12	72
Albatross No. 8	Redhawk Copper, Inc	AMC 316133	8S	18E	12 NW1/4	73
Albatross No. 17	Redhawk Copper, Inc	AMC 316134	8S	18E	11,12	74
Siskon No. 40	Redhawk Copper, Inc	AMC 316135	8S	18E	15 NE1/4	75
Siskon No. 42	Redhawk Copper, Inc	AMC 316136	8S	18E	14, 16	76
Siskon No. 44	Redhawk Copper, Inc	AMC 316137	8S	18E	14, 16	77
Siskon No. 53	Redhawk Copper, Inc	AMC 316138	8S	18E	10 SE1/4	78
Siskon No. 56	Redhawk Copper, Inc	AMC 316139	8S	18E	10 SE1/4	79
Siskon No. 57	Redhawk Copper, Inc	AMC 316140	8S	18E	15 NE1/4	80
Siskon No. 58	Redhawk Copper, Inc	AMC 316141	8S	18E	15 NE1/4	81
Siskon No. 83	Redhawk Copper, Inc	AMC 316142	8S	18E	14, 15	82
Siskon No. 84	Redhawk Copper, Inc	AMC 316143	8S	18E	14, 15	83
Siskon No. 85	Redhawk Copper, Inc	AMC 316144	8S	18E	14 SW1/4	84
Siskon No. 87	Redhawk Copper, Inc	AMC 316145	8S	18E	14 SW1/4	85
Crow 1	Redhawk Copper, Inc	AMC 335144	8S	18E	9 SE1/4	86
Crow 2	Redhawk Copper, Inc	AMC 335145	8S	18E	9 SE1/4	87
Crow 3	Redhawk Copper, Inc	AMC 335146	8S	18E	9 SE1/4	88
Crow 4	Redhawk Copper, Inc	AMC 335147	8S	18E	9 SE1/4	88
Crow 5	Redhawk Copper, Inc	AMC 335148	8S	18E	9 SE1/4	90
Crow 6	Redhawk Copper, Inc	AMC 335149	8S	18E	9 SE1/4	91
Crow 7	Redhawk Copper, Inc	AMC 335150	8S	18E	9 NE1/4	92
Crow 8	Redhawk Copper, Inc	AMC 335151	8S	18E	9 NE1/4	93
Crow 9	Redhawk Copper, Inc	AMC 335152	8S	18E	9 NE1/4	94
Crow 10	Redhawk Copper, Inc	AMC 335153	8S	18E	9 NE1/4	95
Crow 11	Redhawk Copper, Inc	AMC 335154	8S	18E	9 NE1/4	96
Crow 12	Redhawk Copper, Inc	AMC 335155	8S	18E	9 NE1/4	97
Crow 13	Redhawk Copper, Inc	AMC 335156	8S	18E	9, 4	98
Crow 14	Redhawk Copper, Inc	AMC 335157	8S	18E	9, 4	99
Crow 15	Redhawk Copper, Inc	AMC 335158	8S	18E	4 SE1/4	100
Crow 16	Redhawk Copper, Inc	AMC 335159	8S	18E	4 SE1/4	101
Crow 17	Redhawk Copper, Inc	AMC 335160	8S	18E	9 SE1/4	102
Crow 20	Redhawk Copper, Inc	AMC 335161	8S	18E	10 SW1/4	103
Crow 21	Redhawk Copper, Inc	AMC 335162	8S	18E	10 SW1/4	104
Crow 22	Redhawk Copper, Inc	AMC 335163	8S	18E	10 NE1/4	105
Crow 23	Redhawk Copper, Inc	AMC 335164	8S	18E	10 NE1/4	106
Crow 24	Redhawk Copper, Inc	AMC 335165	8S	18E	10 NE1/4	107
Crow 25	Redhawk Copper, Inc	AMC 335166	8S	18E	3 SW1/4	108
Crow 26	Redhawk Copper, Inc	AMC 335167	8S	18E	3 SW1/4	109
Siskon No. 46	Redhawk Copper, Inc	AMC 335168	8S	18E	15 NE1/4	110
Siskon No. 48	Redhawk Copper, Inc	AMC 335169	8S	18E	15 SE1/4	111
Siskon No. 51	Redhawk Copper, Inc	AMC 335170	8S	18E	14 SW1/4	112
Siskon No. 59	Redhawk Copper, Inc	AMC 335171	8S	18E	15 NE1/4	113
Siskon No. 60	Redhawk Copper, Inc	AMC 335172	8S	18E	15 NE1/4	114
Siskon No. 64	Redhawk Copper, Inc	AMC 335173	8S	18E	10 SW1/4	115
Siskon 65	Redhawk Copper, Inc	AMC 335174	8S	18E	10 SW1/4	116
Siskon 66	Redhawk Copper, Inc	AMC 335175	8S	18E	10 SW1/4	117
Siskon 67	Redhawk Copper, Inc	AMC 335176	8S	18E	10 SW1/4	118
Siskon 68	Redhawk Copper, Inc	AMC 335177	8S	18E	10 SW1/4	119
Siskon 69	Redhawk Copper, Inc	AMC 335178	8S	18E	10 SW1/4	120
Siskon 70	Redhawk Copper, Inc	AMC 335179	8S	18E	10 SW1/4	121
Siskon 71	Redhawk Copper, Inc	AMC 335180	8S	18E	10 SW1/4	122

RECEIVED BLM AZ STATE OFFICE 2012 AUG 21 P 1:49 PHOENIX, ARIZONA

RECEIVED BLM AZ STATE OFFICE 2012 DEC 28 A 10:00 PHOENIX, ARIZONA

EXHIBIT A

Claim Name	Owner of Record	BLM AMC Serial #	G&SR BM		Section	
			TwN	Rng		
Siskon 72	Redhawk Copper, Inc	AMC 335181	8S	18E	15 NW1/4	123
C.C. 8	Redhawk Copper, Inc	AMC 335182	8S	18E	10 NW1/4	124
C.C. 9	Redhawk Copper, Inc	AMC 335183	8S	18E	10 NW1/4	125
C.C. 11	Redhawk Copper, Inc	AMC 335184	8S	18E	10 NW1/4	126
Swallow 1	Redhawk Copper, Inc	AMC 337099	8S	18E	9 SE1/4	127
Swallow 2	Redhawk Copper, Inc	AMC 337100	8S	18E	9 NW1/4	128
Swallow 3	Redhawk Copper, Inc	AMC 337101	8S	18E	9 NW1/4	129
Swallow 4	Redhawk Copper, Inc	AMC 337102	8S	18E	9 NE1/4	130
Swallow 5	Redhawk Copper, Inc	AMC 337103	8S	18E	9 NW1/4	131
Swallow 6	Redhawk Copper, Inc	AMC 337104	8S	18E	9 NE1/4	132
Swallow 7	Redhawk Copper, Inc	AMC 337105	8S	18E	9 NE1/4	133
Hawk #1	Redhawk Copper, Inc	AMC 342788	8S	18E	3 SE1/4	134
Hawk #2	Redhawk Copper, Inc	AMC 342789	8S	18E	3 SE1/4	135
Hawk #3	Redhawk Copper, Inc	AMC 342790	8S	18E	3 NE1/4	136
Hawk #4	Redhawk Copper, Inc	AMC 342791	8S	18E	3 NE1/4	137
Hawk #5	Redhawk Copper, Inc	AMC 342792	8S	18E	3 NE1/4	138
Hawk #6	Redhawk Copper, Inc	AMC 342793	8S	18E	3 NE1/4	139
Hawk #7	Redhawk Copper, Inc	AMC 342794	8S	18E	3 NE1/4	140
Hawk #8	Redhawk Copper, Inc	AMC 342795	8S	18E	3 SW1/4	141
Hawk #9	Redhawk Copper, Inc	AMC 342796	8S	18E	3 SW1/4	142
Hawk #10	Redhawk Copper, Inc	AMC 342797	8S	18E	3 SW1/4	143
Hawk #11	Redhawk Copper, Inc	AMC 342798	8S	18E	3 NW1/4	144
Hawk #12	Redhawk Copper, Inc	AMC 342799	8S	18E	3 NW1/4	145
Hawk #13	Redhawk Copper, Inc	AMC 342800	8S	18E	3 NW1/4	146
Hawk #14	Redhawk Copper, Inc	AMC 342801	8S	18E	4 NE1/4	147
Hawk #15	Redhawk Copper, Inc	AMC 342802	8S	18E	4 NE1/4	148
Chapo #1	Redhawk Copper, Inc	AMC 349078	8S	18E	14 SW1/4	149
Wren 1	Redhawk Copper, Inc	AMC 352161	8S	18E	15 NW1/4	150
Wren 2	Redhawk Copper, Inc	AMC 352162	8S	18E	15 NW1/4	151
Wren 3	Redhawk Copper, Inc	AMC 352163	8S	18E	15 NW1/4	152
Parrot 1	Redhawk Copper, Inc	AMC 352164	8S	18E	1 NW1/4	153
Parrot 2	Redhawk Copper, Inc	AMC 352165	8S	18E	1 NW1/4	154
Parrot 3	Redhawk Copper, Inc	AMC 352166	8S	18E	1 NW1/4	155
Parrot 4	Redhawk Copper, Inc	AMC 352167	8S	18E	1 NW1/4	156
Parrot 5	Redhawk Copper, Inc	AMC 352168	8S	18E	1 NW1/4	157
Parrot 6	Redhawk Copper, Inc	AMC 352169	8S	18E	1 NW1/4	158
Parrot 7	Redhawk Copper, Inc	AMC 352170	8S	18E	1 SW1/4	159
Parrot 8	Redhawk Copper, Inc	AMC 352171	8S	18E	1 SW1/4	160
Parrot 9	Redhawk Copper, Inc	AMC 352172	8S	18E	1 SW1/4	161
Parrot 10	Redhawk Copper, Inc	AMC 352173	8S	18E	1 SW1/4	162
Parrot 11	Redhawk Copper, Inc	AMC 352174	8S	18E	1 SW1/4	163
Parrot 12	Redhawk Copper, Inc	AMC 352175	8S	18E	1 SW1/4	164
Buzzard No. 8	Redhawk Copper, Inc	AMC 352176	8S	18E	11 NE1/4	165
PF	Redhawk Copper, Inc	AMC 352300	8S	18E	11 NW1/4	166
NS #1	Redhawk Copper, Inc	AMC 352301	8S	18E	14 SW1/4	167
WREN-4	Redhawk Copper, Inc	AMC 371132	8S	18E	14 SE1/4	168
WREN-5	Redhawk Copper, Inc	AMC 371133	8S	18E	14 SE1/4	169
WREN-6	Redhawk Copper, Inc	AMC 371134	8S	18E	14 SE1/4	170
WREN-7	Redhawk Copper, Inc	AMC 371135	8S	18E	14 SE1/4	171
WREN-8	Redhawk Copper, Inc	AMC 371136	8S	18E	14 NE1/4	172
WREN-9	Redhawk Copper, Inc	AMC 371137	8S	18E	15 SE1/4	173
WREN-10	Redhawk Copper, Inc	AMC 371138	8S	18E	15 SE1/4	174
WREN-11	Redhawk Copper, Inc	AMC 371139	8S	18E	15 SE1/4	175
WREN-12	Redhawk Copper, Inc	AMC 371140	8S	18E	15 SE1/4	176
WREN-13	Redhawk Copper, Inc	AMC 371141	8S	18E	15 SE1/4	177
WREN-14	Redhawk Copper, Inc	AMC 371142	8S	18E	15 SE1/4	178
WREN-15	Redhawk Copper, Inc	AMC 371143	8S	18E	15 SE1/4	179
WREN-16	Redhawk Copper, Inc	AMC 371144	8S	18E	15 SE1/4	180
WREN-17	Redhawk Copper, Inc	AMC 371145	8S	18E	15 SW1/4	181
WREN-18	Redhawk Copper, Inc	AMC 371146	8S	18E	15 NW1/4	182
WREN-19	Redhawk Copper, Inc	AMC 371147	8S	18E	15 NW1/4	183

RECEIVED  
 BLM AZ STATE OFFICE  
 2012 AUG 21 P 1:49  
 PHOENIX, ARIZONA  
 RECEIVED  
 BLM AZ STATE OFFICE  
 2012 DEC 28 A 10:00  
 PHOENIX, ARIZONA



EXHIBIT A

Claim Name	Owner of Record	BLM AMC Serial #	G&SR BM		Section	
			Twn	Rng		
WREN-20	Redhawk Copper, Inc	AMC 371148	8S	18E	15 NW1/4	184
WREN-21	Redhawk Copper, Inc	AMC 371149	8S	18E	15 NW1/4	185
WREN-22	Redhawk Copper, Inc	AMC 371150	8S	18E	9 SE1/4	186
WREN-23	Redhawk Copper, Inc	AMC 371151	8S	18E	9 SE1/4	187
WREN-24	Redhawk Copper, Inc	AMC 371152	8S	18E	9 SE1/4	188
WREN-44	Redhawk Copper, Inc	AMC 371183	8S	18E	3 NW1/4	189
WREN-45	Redhawk Copper, Inc	AMC 371154	8S	18E	3 NW1/4	190
WREN-46	Redhawk Copper, Inc	AMC 371155	8S	18E	3 NW1/4	191
WREN-47	Redhawk Copper, Inc	AMC 371156	8S	18E	3 NW1/4	192
WREN-48	Redhawk Copper, Inc	AMC 371157	8S	18E	3 NE1/4	193
WREN-49	Redhawk Copper, Inc	AMC 371158	8S	18E	3 NE1/4	194
WREN-50	Redhawk Copper, Inc	AMC 371159	8S	18E	3 NE1/4	195
WREN-51	Redhawk Copper, Inc	AMC 371160	8S	18E	3 NE1/4	196
WREN-52	Redhawk Copper, Inc	AMC 371161	8S	18E	3 NE1/4	197
WREN-25	Redhawk Copper, Inc	AMC 373192	8S	18E	4 SW1/4	198
WREN-26	Redhawk Copper, Inc	AMC 373193	8S	18E	4 SW1/4	199
WREN-27	Redhawk Copper, Inc	AMC 373194	8S	18E	4 SW1/4	200
WREN-28	Redhawk Copper, Inc	AMC 373195	8S	18E	4 SW1/4	201
WREN-29	Redhawk Copper, Inc	AMC 373196	8S	18E	4 SW1/4	202
WREN-30	Redhawk Copper, Inc	AMC 373197	8S	18E	4 SW1/4	203
WREN-31	Redhawk Copper, Inc	AMC 373198	8S	18E	4 SW1/4	204
WREN-32	Redhawk Copper, Inc	AMC 373199	8S	18E	4 NE1/4	205
WREN-33	Redhawk Copper, Inc	AMC 373200	8S	18E	4 NE1/4	206
WREN-34	Redhawk Copper, Inc	AMC 373201	8S	18E	4 NE1/4	207
WREN-35	Redhawk Copper, Inc	AMC 373202	8S	18E	4 NW1/4	208
WREN-36	Redhawk Copper, Inc	AMC 373203	8S	18E	4 NW1/4	209
WREN-37	Redhawk Copper, Inc	AMC 373204	8S	18E	4 NW1/4	210
WREN-38	Redhawk Copper, Inc	AMC 373205	8S	18E	4 NW1/4	211
WREN-39	Redhawk Copper, Inc	AMC 373206	8S	18E	4 NE1/4	212
WREN-40	Redhawk Copper, Inc	AMC 373207	8S	18E	4 NE1/4	213
WREN-41	Redhawk Copper, Inc	AMC 373208	8S	18E	4 NE1/4	214
WREN-42	Redhawk Copper, Inc	AMC 373209	8S	18E	4 NE1/4	215
WREN-43	Redhawk Copper, Inc	AMC 373210	8S	18E	4 NE1/4	216
NCC 1	Redhawk Copper, Inc	AMC408299	7S	18E	31	217
NCC 2	Redhawk Copper, Inc	AMC408300	7S	18E	31	218
NCC 3	Redhawk Copper, Inc	AMC408301	7S	18E	31	219
NCC 4	Redhawk Copper, Inc	AMC408302	7S	18E	31	220
NCC 5	Redhawk Copper, Inc	AMC408303	7S	18E	31	221
NCC 6	Redhawk Copper, Inc	AMC408304	7S	18E	31	222
NCC 7	Redhawk Copper, Inc	AMC408305	7S	18E	31	223
NCC 8	Redhawk Copper, Inc	AMC408306	7S	18E	31	224
NCC 9	Redhawk Copper, Inc	AMC408307	7S	18E	31	225
NCC 10	Redhawk Copper, Inc	AMC408308	7S	18E	31	226
NCC 11	Redhawk Copper, Inc	AMC408309	7S	18E	31	227
NCC 12	Redhawk Copper, Inc	AMC408310	7S	18E	31	228
NCC 13	Redhawk Copper, Inc	AMC408311	7S	18E	31	229
NCC 14	Redhawk Copper, Inc	AMC408312	7S	18E	31	230
NCC 15	Redhawk Copper, Inc	AMC408313	7S	18E	31	231
NCC 16	Redhawk Copper, Inc	AMC408314	7S	18E	31	232
NCC 17	Redhawk Copper, Inc	AMC408315	7S	18E	31	233
NCC 18	Redhawk Copper, Inc	AMC408316	7S	18E	31	234
NCC 19	Redhawk Copper, Inc	AMC408317	7S	18E	31	235
NCC 20	Redhawk Copper, Inc	AMC408318	7S	18E	31	236
NCC 51	Redhawk Copper, Inc	AMC408321	7S	18E	30	237
NCC 80	Redhawk Copper, Inc	AMC408323	7S	18E	19	238
NCC 91	Redhawk Copper, Inc	AMC408324	7S	18E	19	239
NCC 92	Redhawk Copper, Inc	AMC408325	7S	18E	19	240
NCC 100	Redhawk Copper, Inc	AMC408326	7S	18E	19	241
NCC 101	Redhawk Copper, Inc	AMC408327	7S	18E	19	242
NCC 102	Redhawk Copper, Inc	AMC408328	7S	18E	19	243
NCC 93	Redhawk Copper, Inc	AMC408329	7S	18E	18	244

RECEIVED  
BLM AZ STATE OFFICE  
2012 AUG 21 P 1:50  
PHOENIX, ARIZONA

RECEIVED  
BLM AZ STATE OFFICE  
2012 DEC 28 A 10:00  
PHOENIX, ARIZONA

EXHIBIT A

Claim Name	Owner of Record	BLM AMC Serial #	G&SR BM		Section	
			Twn	Rng		
NCC 94	Redhawk Copper, Inc	AMC408330	7S	18E	18	245
NCC 95	Redhawk Copper, Inc	AMC408331	7S	18E	18	246
NCC 96	Redhawk Copper, Inc	AMC408332	7S	18E	18	247
NCC 97	Redhawk Copper, Inc	AMC408333	7S	18E	18	248
NCC 98	Redhawk Copper, Inc	AMC408334	7S	18E	18	249
NCC 99	Redhawk Copper, Inc	AMC408335	7S	18E	18	250
NCC 103	Redhawk Copper, Inc	AMC408336	7S	18E	18	251
NCC 104	Redhawk Copper, Inc	AMC408337	7S	18E	18	252
NCC 105	Redhawk Copper, Inc	AMC408338	7S	18E	18	253
NCC 106	Redhawk Copper, Inc	AMC408339	7S	18E	18	254
NCC 107	Redhawk Copper, Inc	AMC408340	7S	18E	18	255
NCC 108	Redhawk Copper, Inc	AMC408341	7S	18E	18	256
NCC 109	Redhawk Copper, Inc	AMC408342	7S	18E	18	257
NCC 110	Redhawk Copper, Inc	AMC408343	7S	18E	18	258
NCC 111	Redhawk Copper, Inc	AMC408344	7S	18E	18	259
NCC 112	Redhawk Copper, Inc	AMC408345	7S	18E	18	260
NCC 113	Redhawk Copper, Inc	AMC408346	7S	18E	18	261
NCC 114	Redhawk Copper, Inc	AMC408347	7S	18E	18	262
NCC 115	Redhawk Copper, Inc	AMC408348	7S	18E	18	263
NCC 116	Redhawk Copper, Inc	AMC408349	7S	18E	18	264
NCC 117	Redhawk Copper, Inc	AMC408350	7S	18E	18	265
NCC 118	Redhawk Copper, Inc	AMC408351	7S	18E	18	266
NCC 119	Redhawk Copper, Inc	AMC408352	7S	18E	18	267
NCC 120	Redhawk Copper, Inc	AMC408353	7S	18E	18	268
NCC 121	Redhawk Copper, Inc	AMC408354	7S	18E	18	269
NCC 122	Redhawk Copper, Inc	AMC408355	7S	18E	18	270
NCC 123	Redhawk Copper, Inc	AMC408356	7S	18E	18	271
NCC 124	Redhawk Copper, Inc	AMC408357	7S	18E	18	272
NCC 125	Redhawk Copper, Inc	AMC408358	7S	18E	18	273
NCC 126	Redhawk Copper, Inc	AMC408359	7S	18E	18	274
NCC 127	Redhawk Copper, Inc	AMC408360	7S	18E	18	275
NCC 128	Redhawk Copper, Inc	AMC408361	7S	18E	18	276
NCC 129	Redhawk Copper, Inc	AMC408362	7S	18E	18	277
NCC 130	Redhawk Copper, Inc	AMC408363	7S	18E	18	278
NCC 131	Redhawk Copper, Inc	AMC408364	7S	18E	18	279
NCC 132	Redhawk Copper, Inc	AMC408365	7S	18E	18	280
NCC 232	Redhawk Copper, Inc	AMC408366	7S	18E	17	281
NCC 233	Redhawk Copper, Inc	AMC408367	7S	18E	17	282
NCC 234	Redhawk Copper, Inc	AMC408368	7S	18E	17	283
NCC 235	Redhawk Copper, Inc	AMC408369	7S	18E	17	284
NCC 241	Redhawk Copper, Inc	AMC408370	7S	18E	17	285
NCC 242	Redhawk Copper, Inc	AMC408371	7S	18E	17	286
NCC 243	Redhawk Copper, Inc	AMC408372	7S	18E	17	287
NCC 244	Redhawk Copper, Inc	AMC408373	7S	18E	17	288
NCC 245	Redhawk Copper, Inc	AMC408374	7S	18E	17	289
NCC 246	Redhawk Copper, Inc	AMC408375	7S	18E	17	290
NCC 247	Redhawk Copper, Inc	AMC408376	7S	18E	17	291
NCC 248	Redhawk Copper, Inc	AMC408377	7S	18E	17	292
NCC 272	Redhawk Copper, Inc	AMC408378	7S	18E	28	293
NCC 273	Redhawk Copper, Inc	AMC408379	7S	18E	28	294
NCC 274	Redhawk Copper, Inc	AMC408380	7S	18E	28	295
NCC 275	Redhawk Copper, Inc	AMC408381	7S	18E	28	296
NCC 276	Redhawk Copper, Inc	AMC408382	7S	18E	28	297
NCC 283	Redhawk Copper, Inc	AMC408383	7S	18E	28	298
NCC 294	Redhawk Copper, Inc	AMC408384	7S	18E	28	299
NCC 295	Redhawk Copper, Inc	AMC408385	7S	18E	28	300
NCC 296	Redhawk Copper, Inc	AMC408386	7S	18E	28	301
NCC 297	Redhawk Copper, Inc	AMC408387	7S	18E	28	302
NCC 298	Redhawk Copper, Inc	AMC408388	7S	18E	28	303
NCC 299	Redhawk Copper, Inc	AMC408389	7S	18E	28	304
NCC 300	Redhawk Copper, Inc	AMC408390	7S	18E	28	305

PHOENIX, ARIZONA

PHOENIX, ARIZONA

RECEIVED BLM AZ STATE OFFICE 2012 AUG 21 P 1:50

RECEIVED BLM AZ STATE OFFICE 2012 DEC 28 A 10:00

EXHIBIT A

Claim Name	Owner of Record	BLM AMC Serial #	G&SR BM		Section	
			Twn	Rng		
NCC 301	Redhawk Copper, Inc	AMC408391	7S	18E	28	306
NCC 302	Redhawk Copper, Inc	AMC408392	7S	18E	28	307
NCC 319	Redhawk Copper, Inc	AMC408393	7S	18E	28	308
NCC 320	Redhawk Copper, Inc	AMC408394	7S	18E	28	309
NCC 321	Redhawk Copper, Inc	AMC408395	7S	18E	28	310
NCC 322	Redhawk Copper, Inc	AMC408396	7S	18E	28	311
NCC 323	Redhawk Copper, Inc	AMC408397	7S	18E	28	312
NCC 324	Redhawk Copper, Inc	AMC408398	7S	18E	28	313
NCC 325	Redhawk Copper, Inc	AMC408399	7S	18E	28	314
NCC 277	Redhawk Copper, Inc	AMC408400	7S	18E	29	315
NCC 278	Redhawk Copper, Inc	AMC408401	7S	18E	29	316
NCC 279	Redhawk Copper, Inc	AMC408402	7S	18E	29	317
NCC 280	Redhawk Copper, Inc	AMC408403	7S	18E	29	318
NCC 283	Redhawk Copper, Inc	AMC408404	7S	18E	29	319
NCC 284	Redhawk Copper, Inc	AMC408405	7S	18E	29	320
NCC 285	Redhawk Copper, Inc	AMC408406	7S	18E	29	321
NCC 286	Redhawk Copper, Inc	AMC408407	7S	18E	29	322
NCC 287	Redhawk Copper, Inc	AMC408408	7S	18E	29	323
NCC 288	Redhawk Copper, Inc	AMC408409	7S	18E	29	324
NCC 289	Redhawk Copper, Inc	AMC408410	7S	18E	29	325
NCC 290	Redhawk Copper, Inc	AMC408411	7S	18E	29	326
NCC 291	Redhawk Copper, Inc	AMC408412	7S	18E	29	327
NCC 292	Redhawk Copper, Inc	AMC408413	7S	18E	29	328
NCC 303	Redhawk Copper, Inc	AMC408414	7S	18E	29	329
NCC 304	Redhawk Copper, Inc	AMC408415	7S	18E	29	330
NCC 305	Redhawk Copper, Inc	AMC408416	7S	18E	29	331
NCC 306	Redhawk Copper, Inc	AMC408417	7S	18E	29	332
NCC 307	Redhawk Copper, Inc	AMC408418	7S	18E	29	333
NCC 308	Redhawk Copper, Inc	AMC408419	7S	18E	29	334
NCC 309	Redhawk Copper, Inc	AMC408420	7S	18E	29	335
NCC 310	Redhawk Copper, Inc	AMC408421	7S	18E	29	336
NCC 311	Redhawk Copper, Inc	AMC408422	7S	18E	29	337
NCC 312	Redhawk Copper, Inc	AMC408423	7S	18E	29	338
NCC 313	Redhawk Copper, Inc	AMC408424	7S	18E	29	339
NCC 314	Redhawk Copper, Inc	AMC408425	7S	18E	29	340
NCC 315	Redhawk Copper, Inc	AMC408426	7S	18E	29	341
NCC 316	Redhawk Copper, Inc	AMC408427	7S	18E	29	342
NCC 317	Redhawk Copper, Inc	AMC408428	7S	18E	29	343
NCC 318	Redhawk Copper, Inc	AMC408429	7S	18E	29	344
NCC 329	Redhawk Copper, Inc	AMC408430	7S	18E	29	345
NCC 330	Redhawk Copper, Inc	AMC408431	7S	18E	29	346
NCC 331	Redhawk Copper, Inc	AMC408432	7S	18E	29	347
NCC 332	Redhawk Copper, Inc	AMC408433	7S	18E	29	348
NCC 333	Redhawk Copper, Inc	AMC408434	7S	18E	29	349
NCC 334	Redhawk Copper, Inc	AMC408435	7S	18E	29	350
NCC 335	Redhawk Copper, Inc	AMC408436	7S	18E	29	351
NCC 336	Redhawk Copper, Inc	AMC408437	7S	18E	29	352
NCC 326	Redhawk Copper, Inc	AMC408438	7S	18E	33	353
NCC 327	Redhawk Copper, Inc	AMC408439	7S	18E	33	354
NCC 328	Redhawk Copper, Inc	AMC408440	7S	18E	33	355
NCC 337	Redhawk Copper, Inc	AMC408441	7S	18E	33	356
NCC 338	Redhawk Copper, Inc	AMC408442	7S	18E	33	357
NCC 339	Redhawk Copper, Inc	AMC408443	7S	18E	33	358
NCC 366	Redhawk Copper, Inc	AMC408444	7S	18E	34	359
NCC 367	Redhawk Copper, Inc	AMC408445	7S	18E	34	360
NCC 368	Redhawk Copper, Inc	AMC408446	7S	18E	34	361
NCC 369	Redhawk Copper, Inc	AMC408447	7S	18E	34	362
NCC 370	Redhawk Copper, Inc	AMC408448	7S	18E	34	363
NCC 371	Redhawk Copper, Inc	AMC408449	7S	18E	34	364
NCC 372	Redhawk Copper, Inc	AMC408450	7S	18E	34	365
NCC 373	Redhawk Copper, Inc	AMC408451	7S	18E	34	366

RECEIVED  
 BLM AZ STATE OFFICE  
 2012 AUG 21 P 1:50  
 PHOENIX, ARIZONA  
 RECEIVED  
 BLM AZ STATE OFFICE  
 2012 DEC 28 A 10:00  
 PHOENIX, ARIZONA

EXHIBIT A

Claim Name	Owner of Record	BLM AMC Serial #	G&SR BM		Section	
			Twn	Rng		
NCC 374	Redhawk Copper, Inc	AMC408452	7S	18E	34	367
NCC 383	Redhawk Copper, Inc	AMC408453	7S	18E	34	368
NCC 394	Redhawk Copper, Inc	AMC408454	7S	18E	34	369
NCC 395	Redhawk Copper, Inc	AMC408455	7S	18E	34	370
NCC 396	Redhawk Copper, Inc	AMC408456	7S	18E	34	371
NCC 397	Redhawk Copper, Inc	AMC408457	7S	18E	34	372
NCC 398	Redhawk Copper, Inc	AMC408458	7S	18E	34	373
NCC 399	Redhawk Copper, Inc	AMC408459	7S	18E	34	374
NCC 400	Redhawk Copper, Inc	AMC408460	7S	18E	34	375
NCC 401	Redhawk Copper, Inc	AMC408461	7S	18E	34	376
NCC 628	Redhawk Copper, Inc	AMC408462	7S	17E	24	377
NCC 629	Redhawk Copper, Inc	AMC408463	7S	17E	24	378
NCC 530	Redhawk Copper, Inc	AMC408464	7S	17E	24	379
NCC 531	Redhawk Copper, Inc	AMC408465	7S	17E	24	380
NCC 532	Redhawk Copper, Inc	AMC408466	7S	17E	24	381
NCC 533	Redhawk Copper, Inc	AMC408467	7S	17E	24	382
NCC 534	Redhawk Copper, Inc	AMC408468	7S	17E	24	383
NCC 535	Redhawk Copper, Inc	AMC408469	7S	17E	24	384
NCC 536	Redhawk Copper, Inc	AMC408470	7S	17E	24	385
NCC 637	Redhawk Copper, Inc	AMC408471	7S	17E	24	386
NCC 638	Redhawk Copper, Inc	AMC408472	7S	17E	24	387
NCC 539	Redhawk Copper, Inc	AMC408473	7S	17E	24	388
NCC 540	Redhawk Copper, Inc	AMC408474	7S	17E	24	389
NCC 541	Redhawk Copper, Inc	AMC408475	7S	17E	24	390
NCC 542	Redhawk Copper, Inc	AMC408476	7S	17E	24	391
NCC 543	Redhawk Copper, Inc	AMC408477	7S	17E	24	392
NCC 544	Redhawk Copper, Inc	AMC408478	7S	17E	24	393
NCC 545	Redhawk Copper, Inc	AMC408479	7S	17E	24	394
NCC 591	Redhawk Copper, Inc	AMC408480	7S	17E	12	395
NCC 592	Redhawk Copper, Inc	AMC408481	7S	17E	12	396
NCC 593	Redhawk Copper, Inc	AMC408482	7S	17E	12	397
NCC 594	Redhawk Copper, Inc	AMC408483	7S	17E	12	398
NCC 595	Redhawk Copper, Inc	AMC408484	7S	17E	12	399
NCC 596	Redhawk Copper, Inc	AMC408485	7S	17E	12	400
NCC 597	Redhawk Copper, Inc	AMC408486	7S	17E	12	401
NCC 598	Redhawk Copper, Inc	AMC408487	7S	17E	12	402
NCC 599	Redhawk Copper, Inc	AMC408488	7S	17E	12	403
NCC 600	Redhawk Copper, Inc	AMC408489	7S	17E	12	404
NCC 601	Redhawk Copper, Inc	AMC408490	7S	17E	12	405
NCC 602	Redhawk Copper, Inc	AMC408491	7S	17E	12	406
NCC 603	Redhawk Copper, Inc	AMC408492	7S	17E	12	407
NCC 604	Redhawk Copper, Inc	AMC408493	7S	17E	12	408
NCC 605	Redhawk Copper, Inc	AMC408494	7S	17E	12	409
NCC 606	Redhawk Copper, Inc	AMC408495	7S	17E	12	410
NCC 607	Redhawk Copper, Inc	AMC408496	7S	17E	12	411
NCC 608	Redhawk Copper, Inc	AMC408497	7S	17E	12	412
NCC 609	Redhawk Copper, Inc	AMC408498	7S	17E	11	413
NCC 610	Redhawk Copper, Inc	AMC408499	7S	17E	11	414
NCC 611	Redhawk Copper, Inc	AMC408500	7S	17E	11	415
NCC 612	Redhawk Copper, Inc	AMC408501	7S	17E	11	416
NCC 613	Redhawk Copper, Inc	AMC408502	7S	17E	11	417
NCC 614	Redhawk Copper, Inc	AMC408503	7S	17E	11	418
NCC 615	Redhawk Copper, Inc	AMC408504	7S	17E	11	419
NCC 616	Redhawk Copper, Inc	AMC408505	7S	17E	11	420
NCC 617	Redhawk Copper, Inc	AMC408506	7S	17E	11	421
NCC 618	Redhawk Copper, Inc	AMC408507	7S	17E	11	422
NCC 619	Redhawk Copper, Inc	AMC408508	7S	17E	11	423
NCC 620	Redhawk Copper, Inc	AMC408509	7S	17E	11	424
NCC 621	Redhawk Copper, Inc	AMC408510	7S	17E	11	425
NCC 622	Redhawk Copper, Inc	AMC408511	7S	17E	11	426
NCC 623	Redhawk Copper, Inc	AMC408512	7S	17E	11	427

RECEIVED  
 BLM AZ STATE OFFICE  
 2012 AUG 21 P 1:50  
 PHOENIX, ARIZONA  
 RECEIVED  
 BLM AZ STATE OFFICE  
 2012 DEC 28 A 10:00  
 PHOENIX, ARIZONA



EXHIBIT A

Claim Name	Owner of Record	BLM AMC Serial #	G&SR BM		Section	
			Twn	Rng		
NCC 624	Redhawk Copper, Inc	AMC408513	7S	17E	11	428
NCC 625	Redhawk Copper, Inc	AMC408514	7S	17E	11	429
NCC 626	Redhawk Copper, Inc	AMC408515	7S	17E	11	430
NCC 636	Redhawk Copper, Inc	AMC408516	7S	17E	14	431
NCC 637	Redhawk Copper, Inc	AMC408517	7S	17E	14	432
NCC 638	Redhawk Copper, Inc	AMC408518	7S	17E	14	433
NCC 639	Redhawk Copper, Inc	AMC408519	7S	17E	14	434
NCC 640	Redhawk Copper, Inc	AMC408520	7S	17E	14	435
NCC 641	Redhawk Copper, Inc	AMC408521	7S	17E	14	436
NCC 642	Redhawk Copper, Inc	AMC408522	7S	17E	14	437
NCC 643	Redhawk Copper, Inc	AMC408523	7S	17E	14	438
NCC 644	Redhawk Copper, Inc	AMC408524	7S	17E	14	439
NCC 645	Redhawk Copper, Inc	AMC408525	7S	17E	14	440
NCC 646	Redhawk Copper, Inc	AMC408526	7S	17E	14	441
NCC 647	Redhawk Copper, Inc	AMC408527	7S	17E	14	442
NCC 648	Redhawk Copper, Inc	AMC408528	7S	17E	14	443
NCC 649	Redhawk Copper, Inc	AMC408529	7S	17E	14	444
NCC 650	Redhawk Copper, Inc	AMC408530	7S	17E	14	445
NCC 651	Redhawk Copper, Inc	AMC408531	7S	17E	14	446
NCC 652	Redhawk Copper, Inc	AMC408532	7S	17E	14	447
NCC 653	Redhawk Copper, Inc	AMC408533	7S	17E	14	448
NCC 654	Redhawk Copper, Inc	AMC408534	7S	17E	14	449
NCC 655	Redhawk Copper, Inc	AMC408535	7S	17E	14	450
NCC 656	Redhawk Copper, Inc	AMC408536	7S	17E	14	451
NCC 657	Redhawk Copper, Inc	AMC408537	7S	17E	14	452
NCC 658	Redhawk Copper, Inc	AMC408538	7S	17E	14	453
NCC 659	Redhawk Copper, Inc	AMC408539	7S	17E	14	454
NCC 660	Redhawk Copper, Inc	AMC408540	7S	17E	14	455
NCC 661	Redhawk Copper, Inc	AMC408541	7S	17E	14	456
NCC 662	Redhawk Copper, Inc	AMC408542	7S	17E	14	457
NCC 663	Redhawk Copper, Inc	AMC408543	7S	17E	14	458
NCC 664	Redhawk Copper, Inc	AMC408544	7S	17E	14	459
NCC 665	Redhawk Copper, Inc	AMC408545	7S	17E	14	460
NCC 666	Redhawk Copper, Inc	AMC408546	7S	17E	14	461
NCC 667	Redhawk Copper, Inc	AMC408547	7S	17E	14	462
NCC 668	Redhawk Copper, Inc	AMC408548	7S	17E	14	463
NCC 669	Redhawk Copper, Inc	AMC408549	7S	17E	14	464
NCC 670	Redhawk Copper, Inc	AMC408550	7S	17E	14	465
NCC 671	Redhawk Copper, Inc	AMC408551	7S	17E	14	466
NCC 672	Redhawk Copper, Inc	AMC408552	7S	17E	23	467
NCC 673	Redhawk Copper, Inc	AMC408553	7S	17E	23	468
NCC 674	Redhawk Copper, Inc	AMC408554	7S	17E	23	469
NCC 675	Redhawk Copper, Inc	AMC408555	7S	17E	23	470
NCC 676	Redhawk Copper, Inc	AMC408556	7S	17E	23	471
NCC 677	Redhawk Copper, Inc	AMC408557	7S	17E	23	472
NCC 678	Redhawk Copper, Inc	AMC408558	7S	17E	23	473
NCC 679	Redhawk Copper, Inc	AMC408559	7S	17E	23	474
NCC 680	Redhawk Copper, Inc	AMC408560	7S	17E	23	475
NCC 681	Redhawk Copper, Inc	AMC408561	7S	17E	23	476
NCC 682	Redhawk Copper, Inc	AMC408562	7S	17E	23	477
NCC 683	Redhawk Copper, Inc	AMC408563	7S	17E	23	478
NCC 684	Redhawk Copper, Inc	AMC408564	7S	17E	23	479
NCC 685	Redhawk Copper, Inc	AMC408565	7S	17E	23	480
NCC 686	Redhawk Copper, Inc	AMC408566	7S	17E	23	481
NCC 687	Redhawk Copper, Inc	AMC408567	7S	17E	23	482
NCC 688	Redhawk Copper, Inc	AMC408568	7S	17E	23	483
NCC 689	Redhawk Copper, Inc	AMC408569	7S	17E	23	484
NCC 690	Redhawk Copper, Inc	AMC408570	7S	17E	23	485
NCC 691	Redhawk Copper, Inc	AMC408571	7S	17E	23	486
NCC 692	Redhawk Copper, Inc	AMC408572	7S	17E	23	487
NCC 705	Redhawk Copper, Inc	AMC408573	7S	17E	23	488

PHOENIX, ARIZONA PHOENIX, ARIZONA

2012 AUG 21 P 1:50 2012 DEC 28 A 10:00

RECEIVED  
BLM AZ STATE OFFICE  
RECEIVED  
BLM AZ STATE OFFICE

EXHIBIT A

Claim Name	Owner of Record	BLM AMC Serial #	G&SR BM		Section	
			Twn	Rng		
NCC 706	Redhawk Copper, Inc	AMC408574	7S	17E	23	489
NCC 707	Redhawk Copper, Inc	AMC408575	7S	17E	23	490
NCC 708	Redhawk Copper, Inc	AMC408576	7S	17E	10	491
NCC 709	Redhawk Copper, Inc	AMC408577	7S	17E	10	492
NCC 710	Redhawk Copper, Inc	AMC408578	7S	17E	10	493
NCC 711	Redhawk Copper, Inc	AMC408579	7S	17E	10	494
NCC 712	Redhawk Copper, Inc	AMC408580	7S	17E	10	495
NCC 713	Redhawk Copper, Inc	AMC408581	7S	17E	10	496
NCC 714	Redhawk Copper, Inc	AMC408582	7S	17E	10	497
NCC 715	Redhawk Copper, Inc	AMC408583	7S	17E	10	498
NCC 716	Redhawk Copper, Inc	AMC408584	7S	17E	10	499
NCC 717	Redhawk Copper, Inc	AMC408585	7S	17E	10	500
NCC 718	Redhawk Copper, Inc	AMC408586	7S	17E	10	501
NCC 719	Redhawk Copper, Inc	AMC408587	7S	17E	10	502
NCC 720	Redhawk Copper, Inc	AMC408588	7S	17E	10	503
NCC 721	Redhawk Copper, Inc	AMC408589	7S	17E	10	504
NCC 722	Redhawk Copper, Inc	AMC408590	7S	17E	10	505
NCC 723	Redhawk Copper, Inc	AMC408591	7S	17E	10	506
NCC 724	Redhawk Copper, Inc	AMC408592	7S	17E	10	507
NCC 725	Redhawk Copper, Inc	AMC408593	7S	17E	10	508
NCC 726	Redhawk Copper, Inc	AMC408594	7S	17E	10	509
NCC 727	Redhawk Copper, Inc	AMC408595	7S	17E	10	510
NCC 728	Redhawk Copper, Inc	AMC408596	7S	17E	10	511
NCC 729	Redhawk Copper, Inc	AMC408597	7S	17E	10	512
NCC 730	Redhawk Copper, Inc	AMC408598	7S	17E	10	513
NCC 731	Redhawk Copper, Inc	AMC408599	7S	17E	10	514
NCC 732	Redhawk Copper, Inc	AMC408600	7S	17E	10	515
NCC 733	Redhawk Copper, Inc	AMC408601	7S	17E	10	516
NCC 734	Redhawk Copper, Inc	AMC408602	7S	17E	10	517
NCC 735	Redhawk Copper, Inc	AMC408603	7S	17E	10	518
NCC 736	Redhawk Copper, Inc	AMC408604	7S	17E	10	519
NCC 737	Redhawk Copper, Inc	AMC408605	7S	17E	10	520
NCC 738	Redhawk Copper, Inc	AMC408606	7S	17E	10	521
NCC 739	Redhawk Copper, Inc	AMC408607	7S	17E	10	522
NCC 740	Redhawk Copper, Inc	AMC408608	7S	17E	10	523
NCC 741	Redhawk Copper, Inc	AMC408609	7S	17E	10	524
NCC 742	Redhawk Copper, Inc	AMC408610	7S	17E	10	525
NCC 743	Redhawk Copper, Inc	AMC408611	7S	17E	10	526
NCC 236	Redhawk Copper, Inc	AMC409378	7S	18E	17	527
NCC 237	Redhawk Copper, Inc	AMC409379	7S	18E	17	528
NCC 375	Redhawk Copper, Inc	AMC409380	7S	18E	35	529
NCC 376	Redhawk Copper, Inc	AMC409381	7S	18E	35	530
NCC 377	Redhawk Copper, Inc	AMC409382	7S	18E	35	531
NCC 378	Redhawk Copper, Inc	AMC409383	7S	18E	35	532
NCC 379	Redhawk Copper, Inc	AMC409384	7S	18E	35	533
NCC 380	Redhawk Copper, Inc	AMC409385	7S	18E	35	534
NCC 381	Redhawk Copper, Inc	AMC409386	7S	18E	35	535
NCC 382	Redhawk Copper, Inc	AMC409387	7S	18E	35	536
NCC 383	Redhawk Copper, Inc	AMC409388	7S	18E	35	537
NCC 384	Redhawk Copper, Inc	AMC409389	7S	18E	35	538
NCC 385	Redhawk Copper, Inc	AMC409390	7S	18E	35	539
NCC 386	Redhawk Copper, Inc	AMC409391	7S	18E	35	540
NCC 387	Redhawk Copper, Inc	AMC409392	7S	18E	35	541
NCC 388	Redhawk Copper, Inc	AMC409393	7S	18E	35	542
NCC 389	Redhawk Copper, Inc	AMC409394	7S	18E	35	543
NCC 390	Redhawk Copper, Inc	AMC409395	7S	18E	35	544
NCC 391	Redhawk Copper, Inc	AMC409396	7S	18E	35	545
NCC 392	Redhawk Copper, Inc	AMC409397	7S	18E	35	546
NCC 411	Redhawk Copper, Inc	AMC409398	7S	18E	35	547
NCC 412	Redhawk Copper, Inc	AMC409399	7S	18E	35	548
NCC 413	Redhawk Copper, Inc	AMC409400	7S	18E	35	549

RECEIVED  
BLM AZ STATE OFFICE  
2012 AUG 21 P 1:50  
PHOENIX, ARIZONA

RECEIVED  
BLM AZ STATE OFFICE  
2012 DEC 28 A 10:00  
PHOENIX, ARIZONA

EXHIBIT A

Claim Name	Owner of Record	BLM AMC Serial #	G&SR BM		Section	
			Twn	Rng		
NCC 414	Redhawk Copper, Inc	AMC409401	7S	18E	35	550
NCC 415	Redhawk Copper, Inc	AMC409402	7S	18E	35	551
NCC 416	Redhawk Copper, Inc	AMC409403	7S	18E	35	552
NCC 417	Redhawk Copper, Inc	AMC409404	7S	18E	35	553
NCC 418	Redhawk Copper, Inc	AMC409405	7S	18E	35	554
NCC 419	Redhawk Copper, Inc	AMC409406	7S	18E	35	555
NCC 420	Redhawk Copper, Inc	AMC409407	7S	18E	35	556
NCC 421	Redhawk Copper, Inc	AMC409408	7S	18E	35	557
NCC 422	Redhawk Copper, Inc	AMC409409	7S	18E	35	558
NCC 423	Redhawk Copper, Inc	AMC409410	7S	18E	35	559
NCC 424	Redhawk Copper, Inc	AMC409411	7S	18E	35	560
NCC 425	Redhawk Copper, Inc	AMC409412	7S	18E	35	561
NCC 426	Redhawk Copper, Inc	AMC409413	7S	18E	35	562
NCC 427	Redhawk Copper, Inc	AMC409414	7S	18E	35	563
NCC 428	Redhawk Copper, Inc	AMC409415	7S	18E	35	564
NCC 41	Redhawk Copper, Inc	AMC411910	7S	18E	30	565
NCC 42	Redhawk Copper, Inc	AMC411911	7S	18E	30	566
NCC 43	Redhawk Copper, Inc	AMC411912	7S	18E	30	567
NCC 44	Redhawk Copper, Inc	AMC411913	7S	18E	30	568
NCC 45	Redhawk Copper, Inc	AMC411914	7S	18E	30	569
NCC 46	Redhawk Copper, Inc	AMC411915	7S	18E	30	570
NCC 47	Redhawk Copper, Inc	AMC411916	7S	18E	30	571
NCC 48	Redhawk Copper, Inc	AMC411917	7S	18E	30	572
NCC 53	Redhawk Copper, Inc	AMC411918	7S	18E	30	573
NCC 54	Redhawk Copper, Inc	AMC411919	7S	18E	30	574
NCC 55	Redhawk Copper, Inc	AMC411920	7S	18E	30	575
NCC 56	Redhawk Copper, Inc	AMC411921	7S	18E	30	576
NCC 57	Redhawk Copper, Inc	AMC411922	7S	18E	30	577
NCC 58	Redhawk Copper, Inc	AMC411923	7S	18E	30	578
NCC 59	Redhawk Copper, Inc	AMC411924	7S	18E	30	579
NCC 60	Redhawk Copper, Inc	AMC411925	7S	18E	30	580
NCC 61	Redhawk Copper, Inc	AMC411926	7S	18E	30	581
NCC 62	Redhawk Copper, Inc	AMC411927	7S	18E	30	582
NCC 63	Redhawk Copper, Inc	AMC411928	7S	18E	30	583
NCC 64	Redhawk Copper, Inc	AMC411929	7S	18E	30	584
NCC 65	Redhawk Copper, Inc	AMC411930	7S	18E	30	585
NCC 66	Redhawk Copper, Inc	AMC411931	7S	18E	30	586
NCC 67	Redhawk Copper, Inc	AMC411932	7S	18E	30	587
NCC 68	Redhawk Copper, Inc	AMC411933	7S	18E	30	588
NCC 69	Redhawk Copper, Inc	AMC411934	7S	18E	30	589
NCC 70	Redhawk Copper, Inc	AMC411935	7S	18E	30	590
NCC 71	Redhawk Copper, Inc	AMC411936	7S	18E	30	591
NCC 72	Redhawk Copper, Inc	AMC411937	7S	18E	30	592
NCC 73	Redhawk Copper, Inc	AMC411938	7S	18E	30	593
NCC 74	Redhawk Copper, Inc	AMC411939	7S	18E	30	594
NCC 75	Redhawk Copper, Inc	AMC411940	7S	18E	30	595
NCC 76	Redhawk Copper, Inc	AMC411941	7S	18E	30	596
NCC 77	Redhawk Copper, Inc	AMC411942	7S	18E	30	597
NCC 78	Redhawk Copper, Inc	AMC411943	7S	18E	30	598
NCC 79	Redhawk Copper, Inc	AMC411944	7S	18E	30	599
NCC 80	Redhawk Copper, Inc	AMC411945	7S	18E	30	600
NCC 87	Redhawk Copper, Inc	AMC411946	7S	18E	19	601
NCC 88	Redhawk Copper, Inc	AMC411947	7S	18E	19	602
NCC 89	Redhawk Copper, Inc	AMC411948	7S	18E	19	603
NCC 257	Redhawk Copper, Inc	AMC411949	7S	18E	20	604
NCC 258	Redhawk Copper, Inc	AMC411950	7S	18E	20	605
NCC 259	Redhawk Copper, Inc	AMC411951	7S	18E	20	606
NCC 260	Redhawk Copper, Inc	AMC411952	7S	18E	20	607
NCC 261	Redhawk Copper, Inc	AMC411953	7S	18E	20	608
NCC 262	Redhawk Copper, Inc	AMC411954	7S	18E	20	609
NCC 263	Redhawk Copper, Inc	AMC411955	7S	18E	20	610

RECEIVED  
BLM AZ STATE OFFICE  
2012 AUG 21 P 1:50  
PHOENIX, ARIZONA

RECEIVED  
BLM AZ STATE OFFICE  
2012 DEC 28 A 10:00  
PHOENIX, ARIZONA

EXHIBIT A

Claim Name	Owner of Record	BLM AMC Serial #	G&SR BM		Section	
			Twn	Rng		
NCC 264	Redhawk Copper, Inc	AMC411956	7S	18E	20	611
NCC 265	Redhawk Copper, Inc	AMC411957	7S	18E	20	612
NCC 266	Redhawk Copper, Inc	AMC411958	7S	18E	20	613
NCC 267	Redhawk Copper, Inc	AMC411959	7S	18E	20	614
NCC 268	Redhawk Copper, Inc	AMC411960	7S	18E	20	615
NCC 269	Redhawk Copper, Inc	AMC411961	7S	18E	20	616
NCC 270	Redhawk Copper, Inc	AMC411962	7S	18E	20	617
NCC 271	Redhawk Copper, Inc	AMC411963	7S	18E	20	618
NCC 81	Redhawk Copper, Inc	AMC414010	7S	18E	19	619
NCC 82	Redhawk Copper, Inc	AMC414011	7S	18E	19	620
NCC 83	Redhawk Copper, Inc	AMC414012	7E	18E	19	621
NCC 84	Redhawk Copper, Inc	AMC414013	7S	18E	19	622
NCC 85	Redhawk Copper, Inc	AMC414014	7S	18E	19	623
NCC 86	Redhawk Copper, Inc	AMC414015	7S	18E	19	624
NCC 340	Redhawk Copper, Inc	AMC414016	8S	18E	4	625
NCC 341	Redhawk Copper, Inc	AMC414017	8S	18E	4	626
NCC 342	Redhawk Copper, Inc	AMC414018	8S	18E	5	627
NCC 343	Redhawk Copper, Inc	AMC414019	8S	18E	5	628
NCC 344	Redhawk Copper, Inc	AMC414020	8S	18E	5	629
NCC 345	Redhawk Copper, Inc	AMC414021	8S	18E	5	630
NCC 346	Redhawk Copper, Inc	AMC414022	8S	18E	5	631
NCC 347	Redhawk Copper, Inc	AMC414023	8S	18E	5	632
NCC 348	Redhawk Copper, Inc	AMC414024	8S	18E	5	633
NCC 349	Redhawk Copper, Inc	AMC414025	8S	18E	5	634
NCC 350	Redhawk Copper, Inc	AMC414026	8S	18E	5	635
NCC 351	Redhawk Copper, Inc	AMC414027	8S	18E	5	636
NCC 352	Redhawk Copper, Inc	AMC414028	8S	18E	5	637
NCC 353	Redhawk Copper, Inc	AMC414029	8S	18E	5	638
NCC 354	Redhawk Copper, Inc	AMC414030	8S	18E	4	639
NCC 355	Redhawk Copper, Inc	AMC414031	8S	18E	4	640
NCC 356	Redhawk Copper, Inc	AMC414032	8S	18E	4	641
NCC 357	Redhawk Copper, Inc	AMC414033	8S	18E	4	642
NCC 358	Redhawk Copper, Inc	AMC414034	8S	18E	5	643
NCC 359	Redhawk Copper, Inc	AMC414035	8S	18E	5	644
NCC 360	Redhawk Copper, Inc	AMC414036	8S	18E	5	645
NCC 361	Redhawk Copper, Inc	AMC414037	8S	18E	5	646
NCC 362	Redhawk Copper, Inc	AMC414038	8S	18E	6	647
NCC 363	Redhawk Copper, Inc	AMC414039	8S	18E	5	648
NCC 364	Redhawk Copper, Inc	AMC414040	8S	18E	4	649
NCC 365	Redhawk Copper, Inc	AMC414041	8S	18E	4	650
NCC 610	Redhawk Copper, Inc	AMC414042	7S	17E	24	651
NCC 511	Redhawk Copper, Inc	AMC414043	7S	17E	24	652
NCC 512	Redhawk Copper, Inc	AMC414044	7S	17E	24	653
NCC 513	Redhawk Copper, Inc	AMC414045	7S	17E	24	654
NCC 514	Redhawk Copper, Inc	AMC414046	7S	17E	24	655
NCC 515	Redhawk Copper, Inc	AMC414047	7S	17E	24	656
NCC 516	Redhawk Copper, Inc	AMC414048	7E	17E	24	657
NCC 517	Redhawk Copper, Inc	AMC414049	7S	17E	24	658
NCC 518	Redhawk Copper, Inc	AMC414050	7S	17E	24	659
NCC 519	Redhawk Copper, Inc	AMC414051	7S	17E	24	660
NCC 520	Redhawk Copper, Inc	AMC414052	7E	17E	24	661
NCC 521	Redhawk Copper, Inc	AMC414053	7S	17E	24	662
NCC 522	Redhawk Copper, Inc	AMC414054	7S	17E	24	663
NCC 523	Redhawk Copper, Inc	AMC414055	7S	17E	24	664
NCC 524	Redhawk Copper, Inc	AMC414056	7S	17E	24	665
NCC 525	Redhawk Copper, Inc	AMC414057	7S	17E	24	666
NCC 526	Redhawk Copper, Inc	AMC414058	7S	17E	24	667
NCC 527	Redhawk Copper, Inc	AMC414059	7S	17E	24	668
NCC 546	Redhawk Copper, Inc	AMC415832	7S	17E	13	669
NCC 547	Redhawk Copper, Inc	AMC415833	7S	17E	13	670
NCC 548	Redhawk Copper, Inc	AMC415834	7S	17E	13	671

RECEIVED  
BLM AZ STATE OFFICE  
2012 AUG 21 P 1:50  
PHOENIX, ARIZONA

RECEIVED  
BLM AZ STATE OFFICE  
2012 DEC 28 A 10:00  
PHOENIX, ARIZONA



LEAD CASEFILES:

REDHAWK COPPER - MILED 8/21/12

RECEIPT No. 2636424 (722 claims)

33845

371132

78902

373192

316095

408299

335144

409378

337099

411910

342788

414010

349069

415832

352300

352161

**United States Department of the Interior  
Bureau of Land Management  
LANDS/RECREATION & PLANNING  
ONE N CENTRAL AVE  
PHOENIX, AZ 85004 -2203  
Phone: 602-417-9200**

Receipt

No: 2636424

<b>Transaction #:</b> 2717010	
<b>Date of Transaction:</b> 08/21/2012	
CUSTOMER:	
REDHAWK COPPER INC 130 N REDINGTON RD SAN MANUEL, AZ 85631-1134 US	

LINE #	QTY	DESCRIPTION	REMARKS	UNIT PRICE	TOTAL
1	1.00	LOCATABLE MINERALS / MINING CLAIMS- NOT NEW-UNADJUD, ONE AUTH NO. ONLY / MINING CLAIM MONEY RECEIVED CASES: AMC33873/\$101080.00	MAINT 2013 / 722	- n/a -	101080.00
<b>TOTAL:</b>					<b>\$101,080.00</b>

PAYMENT INFORMATION			
1	AMOUNT:	101080.00	POSTMARKED: N/A
	TYPE:	CHECK	RECEIVED: 08/21/2012
	CHECK NO:	1358	
	NAME:	REDHAWK COPPER INC 130 N REDINGTON RD SAN MANUEL AZ 85631-1134 US	

REMARKS

This receipt was generated by the automated BLM Collections and Billing System and is a paper representation of a portion of the official electronic record contained therein.

R. J. Sandberg  
Redhawk Copper, Inc.  
130 N. Redington Rd.  
San Manuel, AZ 85631

U.S. Department of the Interior  
Bureau of Land Management  
Arizona State Office  
222 North Central Ave  
Phoenix, AZ 85004-2203

August 20, 2012

RECEIVED  
BLM AZ STATE OFFICE  
2012 AUG 21 P 1:49  
PHOENIX, ARIZONA

Re: 2013 Mining Claim Maintenance Fees

To Whom it may concern:

Section 10101 of the Act of August 10, 1993 (Pub.L. 103-6, 107 Stat. 312) and amended June 30, 2004 requires the annual payment of a \$140.00 maintenance fee in order to hold and maintain an unpatented mining claim, mill site, or tunnel site.

Enclosed you will find our check (check # ~~1358~~) in the amount of One Hundred One Thousand Eighty dollars (\$101,080.00) as payment of the maintenance fees for 722 unpatented mining claims (Albatross, et. al Claims) located in Pinal County, Arizona more particularly described on the attached Exhibit "A" (12 pages).

These maintenance fees are being paid by and on behalf of the owner, Redhawk Copper, Inc. for subsequent assessment year beginning September 1, 2012.

Please date stamp and return to Redhawk Copper, Inc. at the above address. If you have any questions concerning this filing please call me at (520) 609-3815.

Sincerely,



R. J. Sandberg  
President Redhawk Copper, Inc.

NO. OF CLAIMS 722  
AMOUNT 101,080.00  
RECEIPT NO. 20310424  
•INIT. RJA  
\*\* BLM-ASO\*\*

ENTERED IN COMPUTER  
RE 9.5.12

EXHIBIT A

Claim Name	Owner of Record	BLM AMC		G&SR BM		Section	
		Serial #		TwN	Rng		
Granite Hill	Redhawk Copper, Inc	<u>AMC 33873</u>		8S	18E	11 SW1/4	1
American Eagle	Redhawk Copper, Inc	AMC 33893		8S	18E	11 SE1/4	2
Angusto Lode	Redhawk Copper, Inc	AMC 33894		8S	18E	10 SE1/4	3
Aurora	Redhawk Copper, Inc	<u>AMC 33895</u>		8S	18E	11 SW1/4	4
Camino Lode	Redhawk Copper, Inc	<u>AMC 33904</u>		8S	18E	10 SE1/4	5
Copper Cliff	Redhawk Copper, Inc	<u>AMC 33951</u>		8S	18E	11 NE1/4	6
Copper Reef No. 5	Redhawk Copper, Inc	<u>AMC 33955</u>		8S	18E	14 NW1/4	7
Copper Ridge	Redhawk Copper, Inc	AMC 33956		8S	18E	11 SE1/4	8
Copper Trail # 1	Redhawk Copper, Inc	AMC 33957		8S	18E	11 SE1/4	9
Copper Trail # 2	Redhawk Copper, Inc	AMC 33958		8S	18E	11 SE1/4	10
Copper Trail # 3	Redhawk Copper, Inc	AMC 33959		8S	18E	11 SE1/4	11
Copper Trail # 4	Redhawk Copper, Inc	AMC 33960		8S	18E	11 SE1/4	12
Fraction	Redhawk Copper, Inc	<u>AMC 33961</u>		8S	18E	11 SE1/4	13
Jupiter	Redhawk Copper, Inc	<u>AMC 33964</u>		8S	18E	14 NE1/4	14
Kimbro	Redhawk Copper, Inc	AMC 33965		8S	18E	11 NW1/4	15
Kimbro Eastern	Redhawk Copper, Inc	AMC 33966		8S	18E	11 NW1/4	16
Mars	Redhawk Copper, Inc	<u>AMC 33968</u>		8S	18E	14 NE1/4	17
North Star	Redhawk Copper, Inc	<u>AMC 33986</u>		8S	18E	11 SW1/4	18
Siskon No. 34	Redhawk Copper, Inc	AMC 34022		8S	18E	10 SE1/4	19
Siskon No. 35	Redhawk Copper, Inc	AMC 34023		8S	18E	10 SE1/4	20
Siskon No. 36	Redhawk Copper, Inc	AMC 34024		8S	18E	11 SW1/4	21
Siskon No. 37	Redhawk Copper, Inc	AMC 34025		8S	18E	10 SE1/4	22
Siskon No. 38	Redhawk Copper, Inc	AMC 34026		8S	18E	15 NE1/4	23
Siskon No. 39	Redhawk Copper, Inc	AMC 34027		8S	18E	14 NW1/4	24
Siskon No. 41	Redhawk Copper, Inc	<u>AMC 34029</u>		8S	18E	14 NW1/4	25
Siskon No. 52	Redhawk Copper, Inc	<u>AMC 34036</u>		8S	18E	14 NW1/4	26
Siskon No. 54	Redhawk Copper, Inc	AMC 34038		8S	18E	10 SE1/4	27
Siskon No. 55	Redhawk Copper, Inc	<u>AMC 34039</u>		8S	18E	10 SE1/4	28
Siskon No. 82	Redhawk Copper, Inc	<u>AMC 34066</u>		8S	18E	14 NW1/4	29
Siskon No. 88	Redhawk Copper, Inc	AMC 34071		8S	18E	14 NW1/4	30
Velasquez	Redhawk Copper, Inc	AMC 34072		8S	18E	11 SW1/4	31
Velasquez Fraction	Redhawk Copper, Inc	AMC 34073		8S	18E	11 NW1/4	32
Velasquez Wedge	Redhawk Copper, Inc	AMC 34074		8S	18E	11 SW1/4	33
Venus	Redhawk Copper, Inc	<u>AMC 34075</u>		8S	18E	10 SE1/4	34
Zella A	Redhawk Copper, Inc	<u>AMC 79732</u>		8S	18E	3 SE1/4	35
Center Star	Redhawk Copper, Inc	AMC 316095		8S	18E	11, 12, 1, 2	36
Navajo No. 7	Redhawk Copper, Inc	AMC 316096		8S	18E	10 NW1/4	37
Navajo No. 8	Redhawk Copper, Inc	AMC 316097		8S	18E	10 SW1/4	38
C.C. 12	Redhawk Copper, Inc	<u>AMC 316098</u>		8S	18E	10 NE1/4	39
Mary #1	Redhawk Copper, Inc	AMC 316100		8S	18E	11 NW1/4	40
Whippoorwill	Redhawk Copper, Inc	AMC 316101		8S	18E	11 NE1/4	41
Redondo	Redhawk Copper, Inc	AMC 316102		8S	18E	11 NE1/4	42
Paloma	Redhawk Copper, Inc	AMC 316103		8S	18E	11 NW1/4	43
Paloma Fraction	Redhawk Copper, Inc	AMC 316104		8S	18E	11 NW1/4	44
Morningside	Redhawk Copper, Inc	AMC 316105		8S	18E	14 NW1/4	45
Minnesota	Redhawk Copper, Inc	AMC 316106		8S	18E	11 NW1/4	46
Middle March	Redhawk Copper, Inc	AMC 316107		8S	18E	11 NE1/4	47
Lone Trail	Redhawk Copper, Inc	AMC 316108		8S	18E	11 NE1/4	48
Jay Bird	Redhawk Copper, Inc	AMC 316109		8S	18E	11 NE1/4	49
Hercules	Redhawk Copper, Inc	AMC 316110		8S	18E	11 NE1/4	50
H-N Fraction 1	Redhawk Copper, Inc	AMC 316111		8S	18E	10 NE1/4	51
Clark No. 1	Redhawk Copper, Inc	AMC 316112		8S	18E	12 SW1/4	52
Copper Reef No. 2	Redhawk Copper, Inc	AMC 316113		8S	18E	14 NE1/4	53
Copper Reef No. 3	Redhawk Copper, Inc	AMC 316114		8S	18E	14 SW1/4	54
Copper Reef No. 4	Redhawk Copper, Inc	AMC 316115		8S	18E	14 NW1/4	55
North Star No. 1	Redhawk Copper, Inc	AMC 316116		8S	18E	14 SW1/4	56
North Star No. 2	Redhawk Copper, Inc	AMC 316117		8S	18E	14, 15	57
North Star No. 3	Redhawk Copper, Inc	AMC 316118		8S	18E	14, 15	58
Buzzard No. 1	Redhawk Copper, Inc	AMC 316119		8S	18E	11 NW1/4	59
Buzzard No. 2	Redhawk Copper, Inc	AMC 316120		8S	18E	11 NW1/4	60
Buzzard No. 3	Redhawk Copper, Inc	AMC 316121		8S	18E	11 NW1/4	61

RECEIVED  
BLM AZ STATE OFFICE  
2012 AUG 21 P 1:49  
PHOENIX, ARIZONA



EXHIBIT A

Claim Name	Owner of Record	BLM AMC Serial #	G&SR BM		Section	
			TwN	Rng		
Buzzard No. 4	Redhawk Copper, Inc	AMC 316122	8S	18E	11 NW1/4	62
Buzzard No. 5	Redhawk Copper, Inc	AMC 316123	8S	18E	11 NE1/4	63
Buzzard No. 6	Redhawk Copper, Inc	AMC 316124	8S	18E	11 NE1/4	64
Buzzard No. 7	Redhawk Copper, Inc	AMC 316125	8S	18E	11 NE1/4	65
Albatross No. 1	Redhawk Copper, Inc	AMC 316126	8S	18E	11,12	66
Albatross No. 2	Redhawk Copper, Inc	AMC 316127	8S	18E	12 SW1/4	67
Albatross No. 3	Redhawk Copper, Inc	AMC 316128	8S	18E	11, 12	68
Albatross No. 4	Redhawk Copper, Inc	AMC 316129	8S	18E	12 SW1/4	69
Albatross No. 5	Redhawk Copper, Inc	AMC 316130	8S	18E	11,12	70
Albatross No. 6	Redhawk Copper, Inc	AMC 316131	8S	18E	12 NW1/4	71
Albatross No. 7	Redhawk Copper, Inc	AMC 316132	8S	18E	11,12	72
Albatross No. 8	Redhawk Copper, Inc	AMC 316133	8S	18E	12 NW1/4	73
Albatross No. 17	Redhawk Copper, Inc	AMC 316134	8S	18E	11,12	74
Siskon No. 40	Redhawk Copper, Inc	AMC 316135	8S	18E	15 NE1/4	75
Siskon No. 42	Redhawk Copper, Inc	AMC 316136	8S	18E	14, 15	76
Siskon No. 44	Redhawk Copper, Inc	AMC 316137	8S	18E	14, 15	77
Siskon No. 53	Redhawk Copper, Inc	AMC 316138	8S	18E	10 SE1/4	78
Siskon No. 56	Redhawk Copper, Inc	AMC 316139	8S	18E	10 SE1/4	79
Siskon No. 57	Redhawk Copper, Inc	AMC 316140	8S	18E	15 NE1/4	80
Siskon No. 58	Redhawk Copper, Inc	AMC 316141	8S	18E	15 NE1/4	81
Siskon No. 83	Redhawk Copper, Inc	AMC 316142	8S	18E	14, 15	82
Siskon No. 84	Redhawk Copper, Inc	AMC 316143	8S	18E	14, 15	83
Siskon No. 85	Redhawk Copper, Inc	AMC 316144	8S	18E	14 SW1/4	84
Siskon No. 87	Redhawk Copper, Inc	AMC 316145	8S	18E	14 SW1/4	85
Crow 1	Redhawk Copper, Inc	AMC 335144	8S	18E	9 SE1/4	86
Crow 2	Redhawk Copper, Inc	AMC 335145	8S	18E	9 SE1/4	87
Crow 3	Redhawk Copper, Inc	AMC 335146	8S	18E	9 SE1/4	88
Crow 4	Redhawk Copper, Inc	AMC 335147	8S	18E	9 SE1/4	89
Crow 5	Redhawk Copper, Inc	AMC 335148	8S	18E	9 SE1/4	90
Crow 6	Redhawk Copper, Inc	AMC 335149	8S	18E	9 SE1/4	91
Crow 7	Redhawk Copper, Inc	AMC 335150	8S	18E	9 NE1/4	92
Crow 8	Redhawk Copper, Inc	AMC 335151	8S	18E	9 NE1/4	93
Crow 9	Redhawk Copper, Inc	AMC 335152	8S	18E	9 NE1/4	94
Crow 10	Redhawk Copper, Inc	AMC 335153	8S	18E	9 NE1/4	95
Crow 11	Redhawk Copper, Inc	AMC 335154	8S	18E	9 NE1/4	96
Crow 12	Redhawk Copper, Inc	AMC 335155	8S	18E	9 NE1/4	97
Crow 13	Redhawk Copper, Inc	AMC 335156	8S	18E	9, 4	98
Crow 14	Redhawk Copper, Inc	AMC 335157	8S	18E	9, 4	99
Crow 15	Redhawk Copper, Inc	AMC 335158	8S	18E	4 SE1/4	100
Crow 16	Redhawk Copper, Inc	AMC 335159	8S	18E	4 SE1/4	101
Crow 17	Redhawk Copper, Inc	AMC 335160	8S	18E	9 SE1/4	102
Crow 20	Redhawk Copper, Inc	AMC 335161	8S	18E	10 SW1/4	103
Crow 21	Redhawk Copper, Inc	AMC 335162	8S	18E	10 SW1/4	104
Crow 22	Redhawk Copper, Inc	AMC 335163	8S	18E	10 NE1/4	105
Crow 23	Redhawk Copper, Inc	AMC 335164	8S	18E	10 NE1/4	106
Crow 24	Redhawk Copper, Inc	AMC 335165	8S	18E	10 NE1/4	107
Crow 25	Redhawk Copper, Inc	AMC 335166	8S	18E	3 SW1/4	108
Crow 26	Redhawk Copper, Inc	AMC 335167	8S	18E	3 SW1/4	109
Siskon No. 46	Redhawk Copper, Inc	AMC 335168	8S	18E	15 NE1/4	110
Siskon No. 48	Redhawk Copper, Inc	AMC 335169	8S	18E	15 SE1/4	111
Siskon No. 51	Redhawk Copper, Inc	AMC 335170	8S	18E	14 SW1/4	112
Siskon No. 59	Redhawk Copper, Inc	AMC 335171	8S	18E	15 NE1/4	113
Siskon No. 60	Redhawk Copper, Inc	AMC 335172	8S	18E	15 NE1/4	114
Siskon No. 64	Redhawk Copper, Inc	AMC 335173	8S	18E	10 SW1/4	115
Siskon 65	Redhawk Copper, Inc	AMC 335174	8S	18E	10 SW1/4	116
Siskon 66	Redhawk Copper, Inc	AMC 335175	8S	18E	10 SW1/4	117
Siskon 67	Redhawk Copper, Inc	AMC 335176	8S	18E	10 SW1/4	118
Siskon 68	Redhawk Copper, Inc	AMC 335177	8S	18E	10 SW1/4	119
Siskon 69	Redhawk Copper, Inc	AMC 335178	8S	18E	10 SW1/4	120
Siskon 70	Redhawk Copper, Inc	AMC 335179	8S	18E	10 SW1/4	121
Siskon 71	Redhawk Copper, Inc	AMC 335180	8S	18E	10 SW1/4	122

PHOENIX, ARIZONA

2012 AUG 21 P 1:49

RECEIVED  
BLM AZ STATE OFFICE

EXHIBIT A

Claim Name	Owner of Record	BLM AMC Serial #	G&SR BM		Section	
			TwN	Rng		
Siskon 72	Redhawk Copper, Inc	AMC 335181	8S	18E	15 NW1/4	123
C.C. 8	Redhawk Copper, Inc	AMC 335182	8S	18E	10 NW1/4	124
C.C. 9	Redhawk Copper, Inc	AMC 335183	8S	18E	10 NW1/4	125
C.C. 11	Redhawk Copper, Inc	AMC 335184	8S	18E	10 NW1/4	126
Swallow 1	Redhawk Copper, Inc	AMC 337099	8S	18E	9 SE1/4	127
Swallow 2	Redhawk Copper, Inc	AMC 337100	8S	18E	9 NW1/4	128
Swallow 3	Redhawk Copper, Inc	AMC 337101	8S	18E	9 NW1/4	129
Swallow 4	Redhawk Copper, Inc	AMC 337102	8S	18E	9 NE1/4	130
Swallow 5	Redhawk Copper, Inc	AMC 337103	8S	18E	9 NW1/4	131
Swallow 6	Redhawk Copper, Inc	AMC 337104	8S	18E	9 NE1/4	132
Swallow 7	Redhawk Copper, Inc	AMC 337105	8S	18E	9 NE1/4	133
Hawk #1	Redhawk Copper, Inc	AMC 342788	8S	18E	3 SE1/4	134
Hawk #2	Redhawk Copper, Inc	AMC 342789	8S	18E	3 SE1/4	135
Hawk #3	Redhawk Copper, Inc	AMC 342790	8S	18E	3 NE1/4	136
Hawk #4	Redhawk Copper, Inc	AMC 342791	8S	18E	3 NE1/4	137
Hawk #5	Redhawk Copper, Inc	AMC 342792	8S	18E	3 NE1/4	138
Hawk #6	Redhawk Copper, Inc	AMC 342793	8S	18E	3 NE1/4	139
Hawk #7	Redhawk Copper, Inc	AMC 342794	8S	18E	3 NE1/4	140
Hawk #8	Redhawk Copper, Inc	AMC 342795	8S	18E	3 SW1/4	141
Hawk #9	Redhawk Copper, Inc	AMC 342796	8S	18E	3 SW1/4	142
Hawk #10	Redhawk Copper, Inc	AMC 342797	8S	18E	3 SW1/4	143
Hawk #11	Redhawk Copper, Inc	AMC 342798	8S	18E	3 NW1/4	144
Hawk #12	Redhawk Copper, Inc	AMC 342799	8S	18E	3 NW1/4	145
Hawk #13	Redhawk Copper, Inc	AMC 342800	8S	18E	3 NW1/4	146
Hawk #14	Redhawk Copper, Inc	AMC 342801	8S	18E	4 NE1/4	147
Hawk #15	Redhawk Copper, Inc	AMC 342802	8S	18E	4 NE1/4	148
Chapo #1	Redhawk Copper, Inc	AMC 349078	8S	18E	14 SW1/4	149
Wren 1	Redhawk Copper, Inc	AMC 352161	8S	18E	15 NW1/4	150
Wren 2	Redhawk Copper, Inc	AMC 352162	8S	18E	15 NW1/4	151
Wren 3	Redhawk Copper, Inc	AMC 352163	8S	18E	15 NW1/4	152
Parrot 1	Redhawk Copper, Inc	AMC 352164	8S	18E	1 NW1/4	153
Parrot 2	Redhawk Copper, Inc	AMC 352165	8S	18E	1 NW1/4	154
Parrot 3	Redhawk Copper, Inc	AMC 352166	8S	18E	1 NW1/4	155
Parrot 4	Redhawk Copper, Inc	AMC 352167	8S	18E	1 NW1/4	156
Parrot 5	Redhawk Copper, Inc	AMC 352168	8S	18E	1 NW1/4	157
Parrot 6	Redhawk Copper, Inc	AMC 352169	8S	18E	1 NW1/4	158
Parrot 7	Redhawk Copper, Inc	AMC 352170	8S	18E	1 SW1/4	159
Parrot 8	Redhawk Copper, Inc	AMC 352171	8S	18E	1 SW1/4	160
Parrot 9	Redhawk Copper, Inc	AMC 352172	8S	18E	1 SW1/4	161
Parrot 10	Redhawk Copper, Inc	AMC 352173	8S	18E	1 SW1/4	162
Parrot 11	Redhawk Copper, Inc	AMC 352174	8S	18E	1 SW1/4	163
Parrot 12	Redhawk Copper, Inc	AMC 352175	8S	18E	1 SW1/4	164
Buzzard No. 8	Redhawk Copper, Inc	AMC 352176	8S	18E	11 NE1/4	165
PF	Redhawk Copper, Inc	AMC 352300	8S	18E	11 NW1/4	166
NS #1	Redhawk Copper, Inc	AMC 352301	8S	18E	14 SW1/4	167
WREN-4	Redhawk Copper, Inc	AMC 371132	8S	18E	14 SE1/4	168
WREN-5	Redhawk Copper, Inc	AMC 371133	8S	18E	14 SE1/4	169
WREN-6	Redhawk Copper, Inc	AMC 371134	8S	18E	14 SE1/4	170
WREN-7	Redhawk Copper, Inc	AMC 371135	8S	18E	14 SE1/4	171
WREN-8	Redhawk Copper, Inc	AMC 371136	8S	18E	14 NE1/4	172
WREN-9	Redhawk Copper, Inc	AMC 371137	8S	18E	15 SE1/4	173
WREN-10	Redhawk Copper, Inc	AMC 371138	8S	18E	15 SE1/4	174
WREN-11	Redhawk Copper, Inc	AMC 371139	8S	18E	15 SE1/4	175
WREN-12	Redhawk Copper, Inc	AMC 371140	8S	18E	15 SE1/4	176
WREN-13	Redhawk Copper, Inc	AMC 371141	8S	18E	15 SE1/4	177
WREN-14	Redhawk Copper, Inc	AMC 371142	8S	18E	15 SE1/4	178
WREN-15	Redhawk Copper, Inc	AMC 371143	8S	18E	15 SE1/4	179
WREN-16	Redhawk Copper, Inc	AMC 371144	8S	18E	15 SE1/4	180
WREN-17	Redhawk Copper, Inc	AMC 371145	8S	18E	15 SW1/4	181
WREN-18	Redhawk Copper, Inc	AMC 371146	8S	18E	15 NW1/4	182
WREN-19	Redhawk Copper, Inc	AMC 371147	8S	18E	15 NW1/4	183

RECEIVED  
BLM AZ STATE OFFICE  
2012 AUG 21 P 1:49  
PHOENIX, ARIZONA

EXHIBIT A

Claim Name	Owner of Record	BLM AMC Serial #	G&SR BM		Section	
			Twn	Rng		
WREN-20	Redhawk Copper, Inc	AMC 371148	8S	18E	15 NW1/4	184
WREN-21	Redhawk Copper, Inc	AMC 371149	8S	18E	15 NW1/4	185
WREN-22	Redhawk Copper, Inc	AMC 371150	8S	18E	9 SE1/4	186
WREN-23	Redhawk Copper, Inc	AMC 371151	8S	18E	9 SE1/4	187
WREN-24	Redhawk Copper, Inc	AMC 371152	8S	18E	9 SE1/4	188
WREN-44	Redhawk Copper, Inc	AMC 371153	8S	18E	3 NW1/4	189
WREN-45	Redhawk Copper, Inc	AMC 371154	8S	18E	3 NW1/4	190
WREN-46	Redhawk Copper, Inc	AMC 371155	8S	18E	3 NW1/4	191
WREN-47	Redhawk Copper, Inc	AMC 371156	8S	18E	3 NW1/4	192
WREN-48	Redhawk Copper, Inc	AMC 371157	8S	18E	3 NE1/4	193
WREN-49	Redhawk Copper, Inc	AMC 371158	8S	18E	3 NE1/4	194
WREN-50	Redhawk Copper, Inc	AMC 371159	8S	18E	3 NE1/4	195
WREN-51	Redhawk Copper, Inc	AMC 371160	8S	18E	3 NE1/4	196
WREN-52	Redhawk Copper, Inc	<u>AMC 371161</u>	8S	18E	3 NE1/4	197
WREN-25	Redhawk Copper, Inc	AMC 373192	8S	18E	4 SW1/4	198
WREN-26	Redhawk Copper, Inc	AMC 373193	8S	18E	4 SW1/4	199
WREN-27	Redhawk Copper, Inc	AMC 373194	8S	18E	4 SW1/4	200
WREN-28	Redhawk Copper, Inc	AMC 373195	8S	18E	4 SW1/4	201
WREN-29	Redhawk Copper, Inc	AMC 373196	8S	18E	4 SW1/4	202
WREN-30	Redhawk Copper, Inc	AMC 373197	8S	18E	4 SW1/4	203
WREN-31	Redhawk Copper, Inc	AMC 373198	8S	18E	4 SW1/4	204
WREN-32	Redhawk Copper, Inc	AMC 373199	8S	18E	4 NE1/4	205
WREN-33	Redhawk Copper, Inc	AMC 373200	8S	18E	4 NE1/4	206
WREN-34	Redhawk Copper, Inc	AMC 373201	8S	18E	4 NE1/4	207
WREN-35	Redhawk Copper, Inc	AMC 373202	8S	18E	4 NW1/4	208
WREN-36	Redhawk Copper, Inc	AMC 373203	8S	18E	4 NW1/4	209
WREN-37	Redhawk Copper, Inc	AMC 373204	8S	18E	4 NW1/4	210
WREN-38	Redhawk Copper, Inc	AMC 373205	8S	18E	4 NW1/4	211
WREN-39	Redhawk Copper, Inc	AMC 373206	8S	18E	4 NE1/4	212
WREN-40	Redhawk Copper, Inc	AMC 373207	8S	18E	4 NE1/4	213
WREN-41	Redhawk Copper, Inc	AMC 373208	8S	18E	4 NE1/4	214
WREN-42	Redhawk Copper, Inc	AMC 373209	8S	18E	4 NE1/4	215
WREN-43	Redhawk Copper, Inc	AMC 373210	8S	18E	4 NE1/4	216
NCC 1	Redhawk Copper, Inc	<u>AMC408299</u>	7S	18E		31 217
NCC 2	Redhawk Copper, Inc	AMC408300	7S	18E		31 218
NCC 3	Redhawk Copper, Inc	AMC408301	7S	18E		31 219
NCC 4	Redhawk Copper, Inc	AMC408302	7S	18E		31 220
NCC 5	Redhawk Copper, Inc	AMC408303	7S	18E		31 221
NCC 6	Redhawk Copper, Inc	AMC408304	7S	18E		31 222
NCC 7	Redhawk Copper, Inc	AMC408305	7S	18E		31 223
NCC 8	Redhawk Copper, Inc	AMC408306	7S	18E		31 224
NCC 9	Redhawk Copper, Inc	AMC408307	7S	18E		31 225
NCC 10	Redhawk Copper, Inc	AMC408308	7S	18E		31 226
NCC 11	Redhawk Copper, Inc	AMC408309	7S	18E		31 227
NCC 12	Redhawk Copper, Inc	AMC408310	7S	18E		31 228
NCC 13	Redhawk Copper, Inc	AMC408311	7S	18E		31 229
NCC 14	Redhawk Copper, Inc	AMC408312	7S	18E		31 230
NCC 15	Redhawk Copper, Inc	AMC408313	7S	18E		31 231
NCC 16	Redhawk Copper, Inc	AMC408314	7S	18E		31 232
NCC 17	Redhawk Copper, Inc	AMC408315	7S	18E		31 233
NCC 18	Redhawk Copper, Inc	AMC408316	7S	18E		31 234
NCC 19	Redhawk Copper, Inc	AMC408317	7S	18E		31 235
NCC 20	Redhawk Copper, Inc	<u>AMC408318</u>	7S	18E		31 236
NCC 51	Redhawk Copper, Inc	<u>AMC408321</u>	7S	18E		30 237
NCC 90	Redhawk Copper, Inc	AMC408323	7S	18E		19 238
NCC 91	Redhawk Copper, Inc	AMC408324	7S	18E		19 239
NCC 92	Redhawk Copper, Inc	AMC408325	7S	18E		19 240
NCC 100	Redhawk Copper, Inc	AMC408326	7S	18E		19 241
NCC 101	Redhawk Copper, Inc	AMC408327	7S	18E		19 242
NCC 102	Redhawk Copper, Inc	AMC408328	7S	18E		19 243
NCC 93	Redhawk Copper, Inc	AMC408329	7S	18E		18 244

RECEIVED  
BLM AZ STATE OFFICE  
2012 AUG 21 P 1:50  
PHOENIX, ARIZONA

EXHIBIT A

Claim Name	Owner of Record	BLM AMC Serial #	G&SR BM		Section	
			TwN	Rng		
NCC 94	Redhawk Copper, Inc	AMC408330	7S	18E	18	245
NCC 95	Redhawk Copper, Inc	AMC408331	7S	18E	18	246
NCC 96	Redhawk Copper, Inc	AMC408332	7S	18E	18	247
NCC 97	Redhawk Copper, Inc	AMC408333	7S	18E	18	248
NCC 98	Redhawk Copper, Inc	AMC408334	7S	18E	18	249
NCC 99	Redhawk Copper, Inc	AMC408335	7S	18E	18	250
NCC 103	Redhawk Copper, Inc	AMC408336	7S	18E	18	251
NCC 104	Redhawk Copper, Inc	AMC408337	7S	18E	18	252
NCC 105	Redhawk Copper, Inc	AMC408338	7S	18E	18	253
NCC 106	Redhawk Copper, Inc	AMC408339	7S	18E	18	254
NCC 107	Redhawk Copper, Inc	AMC408340	7S	18E	18	255
NCC 108	Redhawk Copper, Inc	AMC408341	7S	18E	18	256
NCC 109	Redhawk Copper, Inc	AMC408342	7S	18E	18	257
NCC 110	Redhawk Copper, Inc	AMC408343	7S	18E	18	258
NCC 111	Redhawk Copper, Inc	AMC408344	7S	18E	18	259
NCC 112	Redhawk Copper, Inc	AMC408345	7S	18E	18	260
NCC 113	Redhawk Copper, Inc	AMC408346	7S	18E	18	261
NCC 114	Redhawk Copper, Inc	AMC408347	7S	18E	18	262
NCC 115	Redhawk Copper, Inc	AMC408348	7S	18E	18	263
NCC 116	Redhawk Copper, Inc	AMC408349	7S	18E	18	264
NCC 117	Redhawk Copper, Inc	AMC408350	7S	18E	18	265
NCC 118	Redhawk Copper, Inc	AMC408351	7S	18E	18	266
NCC 119	Redhawk Copper, Inc	AMC408352	7S	18E	18	267
NCC 120	Redhawk Copper, Inc	AMC408353	7S	18E	18	268
NCC 121	Redhawk Copper, Inc	AMC408354	7S	18E	18	269
NCC 122	Redhawk Copper, Inc	AMC408355	7S	18E	18	270
NCC 123	Redhawk Copper, Inc	AMC408356	7S	18E	18	271
NCC 124	Redhawk Copper, Inc	AMC408357	7S	18E	18	272
NCC 125	Redhawk Copper, Inc	AMC408358	7S	18E	18	273
NCC 126	Redhawk Copper, Inc	AMC408359	7S	18E	18	274
NCC 127	Redhawk Copper, Inc	AMC408360	7S	18E	18	275
NCC 128	Redhawk Copper, Inc	AMC408361	7S	18E	18	276
NCC 129	Redhawk Copper, Inc	AMC408362	7S	18E	18	277
NCC 130	Redhawk Copper, Inc	AMC408363	7S	18E	18	278
NCC 131	Redhawk Copper, Inc	AMC408364	7S	18E	18	279
NCC 132	Redhawk Copper, Inc	AMC408365	7S	18E	18	280
NCC 232	Redhawk Copper, Inc	AMC408366	7S	18E	17	281
NCC 233	Redhawk Copper, Inc	AMC408367	7S	18E	17	282
NCC 234	Redhawk Copper, Inc	AMC408368	7S	18E	17	283
NCC 235	Redhawk Copper, Inc	AMC408369	7S	18E	17	284
NCC 241	Redhawk Copper, Inc	AMC408370	7S	18E	17	285
NCC 242	Redhawk Copper, Inc	AMC408371	7S	18E	17	286
NCC 243	Redhawk Copper, Inc	AMC408372	7S	18E	17	287
NCC 244	Redhawk Copper, Inc	AMC408373	7S	18E	17	288
NCC 245	Redhawk Copper, Inc	AMC408374	7S	18E	17	289
NCC 246	Redhawk Copper, Inc	AMC408375	7S	18E	17	290
NCC 247	Redhawk Copper, Inc	AMC408376	7S	18E	17	291
NCC 248	Redhawk Copper, Inc	AMC408377	7S	18E	17	292
NCC 272	Redhawk Copper, Inc	AMC408378	7S	18E	28	293
NCC 273	Redhawk Copper, Inc	AMC408379	7S	18E	28	294
NCC 274	Redhawk Copper, Inc	AMC408380	7S	18E	28	295
NCC 275	Redhawk Copper, Inc	AMC408381	7S	18E	28	296
NCC 276	Redhawk Copper, Inc	AMC408382	7S	18E	28	297
NCC 293	Redhawk Copper, Inc	AMC408383	7S	18E	28	298
NCC 294	Redhawk Copper, Inc	AMC408384	7S	18E	28	299
NCC 295	Redhawk Copper, Inc	AMC408385	7S	18E	28	300
NCC 296	Redhawk Copper, Inc	AMC408386	7S	18E	28	301
NCC 297	Redhawk Copper, Inc	AMC408387	7S	18E	28	302
NCC 298	Redhawk Copper, Inc	AMC408388	7S	18E	28	303
NCC 299	Redhawk Copper, Inc	AMC408389	7S	18E	28	304
NCC 300	Redhawk Copper, Inc	AMC408390	7S	18E	28	305

RECEIVED  
BLM AZ STATE OFFICE  
2012 AUG 21 P 1:50  
PHOENIX, ARIZONA



EXHIBIT A

Claim Name	Owner of Record	BLM AMC Serial #	G&SR BM		Section	
			Twn	Rng		
NCC 301	Redhawk Copper, Inc	AMC408391	7S	18E	28	306
NCC 302	Redhawk Copper, Inc	AMC408392	7S	18E	28	307
NCC 319	Redhawk Copper, Inc	AMC408393	7S	18E	28	308
NCC 320	Redhawk Copper, Inc	AMC408394	7S	18E	28	309
NCC 321	Redhawk Copper, Inc	AMC408395	7S	18E	28	310
NCC 322	Redhawk Copper, Inc	AMC408396	7S	18E	28	311
NCC 323	Redhawk Copper, Inc	AMC408397	7S	18E	28	312
NCC 324	Redhawk Copper, Inc	AMC408398	7S	18E	28	313
NCC 325	Redhawk Copper, Inc	AMC408399	7S	18E	28	314
NCC 277	Redhawk Copper, Inc	AMC408400	7S	18E	29	315
NCC 278	Redhawk Copper, Inc	AMC408401	7S	18E	29	316
NCC 279	Redhawk Copper, Inc	AMC408402	7S	18E	29	317
NCC 280	Redhawk Copper, Inc	AMC408403	7S	18E	29	318
NCC 283	Redhawk Copper, Inc	AMC408404	7S	18E	29	319
NCC 284	Redhawk Copper, Inc	AMC408405	7S	18E	29	320
NCC 285	Redhawk Copper, Inc	AMC408406	7S	18E	29	321
NCC 286	Redhawk Copper, Inc	AMC408407	7S	18E	29	322
NCC 287	Redhawk Copper, Inc	AMC408408	7S	18E	29	323
NCC 288	Redhawk Copper, Inc	AMC408409	7S	18E	29	324
NCC 289	Redhawk Copper, Inc	AMC408410	7S	18E	29	325
NCC 290	Redhawk Copper, Inc	AMC408411	7S	18E	29	326
NCC 291	Redhawk Copper, Inc	AMC408412	7S	18E	29	327
NCC 292	Redhawk Copper, Inc	AMC408413	7S	18E	29	328
NCC 303	Redhawk Copper, Inc	AMC408414	7S	18E	29	329
NCC 304	Redhawk Copper, Inc	AMC408415	7S	18E	29	330
NCC 305	Redhawk Copper, Inc	AMC408416	7S	18E	29	331
NCC 306	Redhawk Copper, Inc	AMC408417	7S	18E	29	332
NCC 307	Redhawk Copper, Inc	AMC408418	7S	18E	29	333
NCC 308	Redhawk Copper, Inc	AMC408419	7S	18E	29	334
NCC 309	Redhawk Copper, Inc	AMC408420	7S	18E	29	335
NCC 310	Redhawk Copper, Inc	AMC408421	7S	18E	29	336
NCC 311	Redhawk Copper, Inc	AMC408422	7S	18E	29	337
NCC 312	Redhawk Copper, Inc	AMC408423	7S	18E	29	338
NCC 313	Redhawk Copper, Inc	AMC408424	7S	18E	29	339
NCC 314	Redhawk Copper, Inc	AMC408425	7S	18E	29	340
NCC 315	Redhawk Copper, Inc	AMC408426	7S	18E	29	341
NCC 316	Redhawk Copper, Inc	AMC408427	7S	18E	29	342
NCC 317	Redhawk Copper, Inc	AMC408428	7S	18E	29	343
NCC 318	Redhawk Copper, Inc	AMC408429	7S	18E	29	344
NCC 329	Redhawk Copper, Inc	AMC408430	7S	18E	29	345
NCC 330	Redhawk Copper, Inc	AMC408431	7S	18E	29	346
NCC 331	Redhawk Copper, Inc	AMC408432	7S	18E	29	347
NCC 332	Redhawk Copper, Inc	AMC408433	7S	18E	29	348
NCC 333	Redhawk Copper, Inc	AMC408434	7S	18E	29	349
NCC 334	Redhawk Copper, Inc	AMC408435	7S	18E	29	350
NCC 335	Redhawk Copper, Inc	AMC408436	7S	18E	29	351
NCC 336	Redhawk Copper, Inc	AMC408437	7S	18E	29	352
NCC 326	Redhawk Copper, Inc	AMC408438	7S	18E	33	353
NCC 327	Redhawk Copper, Inc	AMC408439	7S	18E	33	354
NCC 328	Redhawk Copper, Inc	AMC408440	7S	18E	33	355
NCC 337	Redhawk Copper, Inc	AMC408441	7S	18E	33	356
NCC 338	Redhawk Copper, Inc	AMC408442	7S	18E	33	357
NCC 339	Redhawk Copper, Inc	AMC408443	7S	18E	33	358
NCC 366	Redhawk Copper, Inc	AMC408444	7S	18E	34	359
NCC 367	Redhawk Copper, Inc	AMC408445	7S	18E	34	360
NCC 368	Redhawk Copper, Inc	AMC408446	7S	18E	34	361
NCC 369	Redhawk Copper, Inc	AMC408447	7S	18E	34	362
NCC 370	Redhawk Copper, Inc	AMC408448	7S	18E	34	363
NCC 371	Redhawk Copper, Inc	AMC408449	7S	18E	34	364
NCC 372	Redhawk Copper, Inc	AMC408450	7S	18E	34	365
NCC 373	Redhawk Copper, Inc	AMC408451	7S	18E	34	366

RECEIVED  
BLM AZ STATE OFFICE  
2012 AUG 21 P 1:50  
PHOENIX, ARIZONA

EXHIBIT A

Claim Name	Owner of Record	BLM AMC Serial #	G&SR BM		Section	
			Twn	Rng		
NCC 374	Redhawk Copper, Inc	AMC408452	7S	18E	34	367
NCC 393	Redhawk Copper, Inc	AMC408453	7S	18E	34	368
NCC 394	Redhawk Copper, Inc	AMC408454	7S	18E	34	369
NCC 395	Redhawk Copper, Inc	AMC408455	7S	18E	34	370
NCC 396	Redhawk Copper, Inc	AMC408456	7S	18E	34	371
NCC 397	Redhawk Copper, Inc	AMC408457	7S	18E	34	372
NCC 398	Redhawk Copper, Inc	AMC408458	7S	18E	34	373
NCC 399	Redhawk Copper, Inc	AMC408459	7S	18E	34	374
NCC 400	Redhawk Copper, Inc	AMC408460	7S	18E	34	375
NCC 401	Redhawk Copper, Inc	AMC408461	7S	18E	34	376
NCC 528	Redhawk Copper, Inc	AMC408462	7S	17E	24	377
NCC 529	Redhawk Copper, Inc	AMC408463	7S	17E	24	378
NCC 530	Redhawk Copper, Inc	AMC408464	7S	17E	24	379
NCC 531	Redhawk Copper, Inc	AMC408465	7S	17E	24	380
NCC 532	Redhawk Copper, Inc	AMC408466	7S	17E	24	381
NCC 533	Redhawk Copper, Inc	AMC408467	7S	17E	24	382
NCC 534	Redhawk Copper, Inc	AMC408468	7S	17E	24	383
NCC 535	Redhawk Copper, Inc	AMC408469	7S	17E	24	384
NCC 536	Redhawk Copper, Inc	AMC408470	7S	17E	24	385
NCC 537	Redhawk Copper, Inc	AMC408471	7S	17E	24	386
NCC 538	Redhawk Copper, Inc	AMC408472	7S	17E	24	387
NCC 539	Redhawk Copper, Inc	AMC408473	7S	17E	24	388
NCC 540	Redhawk Copper, Inc	AMC408474	7S	17E	24	389
NCC 541	Redhawk Copper, Inc	AMC408475	7S	17E	24	390
NCC 542	Redhawk Copper, Inc	AMC408476	7S	17E	24	391
NCC 543	Redhawk Copper, Inc	AMC408477	7S	17E	24	392
NCC 544	Redhawk Copper, Inc	AMC408478	7S	17E	24	393
NCC 545	Redhawk Copper, Inc	AMC408479	7S	17E	24	394
NCC 591	Redhawk Copper, Inc	AMC408480	7S	17E	12	395
NCC 592	Redhawk Copper, Inc	AMC408481	7S	17E	12	396
NCC 593	Redhawk Copper, Inc	AMC408482	7S	17E	12	397
NCC 594	Redhawk Copper, Inc	AMC408483	7S	17E	12	398
NCC 595	Redhawk Copper, Inc	AMC408484	7S	17E	12	399
NCC 596	Redhawk Copper, Inc	AMC408485	7S	17E	12	400
NCC 597	Redhawk Copper, Inc	AMC408486	7S	17E	12	401
NCC 598	Redhawk Copper, Inc	AMC408487	7S	17E	12	402
NCC 599	Redhawk Copper, Inc	AMC408488	7S	17E	12	403
NCC 600	Redhawk Copper, Inc	AMC408489	7S	17E	12	404
NCC 601	Redhawk Copper, Inc	AMC408490	7S	17E	12	405
NCC 602	Redhawk Copper, Inc	AMC408491	7S	17E	12	406
NCC 603	Redhawk Copper, Inc	AMC408492	7S	17E	12	407
NCC 604	Redhawk Copper, Inc	AMC408493	7S	17E	12	408
NCC 605	Redhawk Copper, Inc	AMC408494	7S	17E	12	409
NCC 606	Redhawk Copper, Inc	AMC408495	7S	17E	12	410
NCC 607	Redhawk Copper, Inc	AMC408496	7S	17E	12	411
NCC 608	Redhawk Copper, Inc	AMC408497	7S	17E	12	412
NCC 609	Redhawk Copper, Inc	AMC408498	7S	17E	11	413
NCC 610	Redhawk Copper, Inc	AMC408499	7S	17E	11	414
NCC 611	Redhawk Copper, Inc	AMC408500	7S	17E	11	415
NCC 612	Redhawk Copper, Inc	AMC408501	7S	17E	11	416
NCC 613	Redhawk Copper, Inc	AMC408502	7S	17E	11	417
NCC 614	Redhawk Copper, Inc	AMC408503	7S	17E	11	418
NCC 615	Redhawk Copper, Inc	AMC408504	7S	17E	11	419
NCC 616	Redhawk Copper, Inc	AMC408505	7S	17E	11	420
NCC 617	Redhawk Copper, Inc	AMC408506	7S	17E	11	421
NCC 618	Redhawk Copper, Inc	AMC408507	7S	17E	11	422
NCC 619	Redhawk Copper, Inc	AMC408508	7S	17E	11	423
NCC 620	Redhawk Copper, Inc	AMC408509	7S	17E	11	424
NCC 621	Redhawk Copper, Inc	AMC408510	7S	17E	11	425
NCC 622	Redhawk Copper, Inc	AMC408511	7S	17E	11	426
NCC 623	Redhawk Copper, Inc	AMC408512	7S	17E	11	427

RECEIVED  
BLM AZ STATE OFFICE  
2012 AUG 21 P 1:50  
PHOENIX, ARIZONA

EXHIBIT A

Claim Name	Owner of Record	BLM AMC Serial #	G&SR BM		Section		
			Twn	Rng			
NCC 624	Redhawk Copper, Inc	AMC408513	7S	17E	11	428	
NCC 625	Redhawk Copper, Inc	AMC408514	7S	17E	11	429	
NCC 626	Redhawk Copper, Inc	AMC408515	7S	17E	11	430	
NCC 636	Redhawk Copper, Inc	AMC408516	7S	17E	14	431	
NCC 637	Redhawk Copper, Inc	AMC408517	7S	17E	14	432	
NCC 638	Redhawk Copper, Inc	AMC408518	7S	17E	14	433	
NCC 639	Redhawk Copper, Inc	AMC408519	7S	17E	14	434	
NCC 640	Redhawk Copper, Inc	AMC408520	7S	17E	14	435	
NCC 641	Redhawk Copper, Inc	AMC408521	7S	17E	14	436	
NCC 642	Redhawk Copper, Inc	AMC408522	7S	17E	14	437	
NCC 643	Redhawk Copper, Inc	AMC408523	7S	17E	14	438	
NCC 644	Redhawk Copper, Inc	AMC408524	7S	17E	14	439	
NCC 645	Redhawk Copper, Inc	AMC408525	7S	17E	14	440	
NCC 646	Redhawk Copper, Inc	AMC408526	7S	17E	14	441	
NCC 647	Redhawk Copper, Inc	AMC408527	7S	17E	14	442	
NCC 648	Redhawk Copper, Inc	AMC408528	7S	17E	14	443	
NCC 649	Redhawk Copper, Inc	AMC408529	7S	17E	14	444	
NCC 650	Redhawk Copper, Inc	AMC408530	7S	17E	14	445	
NCC 651	Redhawk Copper, Inc	AMC408531	7S	17E	14	446	
NCC 652	Redhawk Copper, Inc	AMC408532	7S	17E	14	447	
NCC 653	Redhawk Copper, Inc	AMC408533	7S	17E	14	448	
NCC 654	Redhawk Copper, Inc	AMC408534	7S	17E	14	449	
NCC 655	Redhawk Copper, Inc	AMC408535	7S	17E	14	450	
NCC 656	Redhawk Copper, Inc	AMC408536	7S	17E	14	451	
NCC 657	Redhawk Copper, Inc	AMC408537	7S	17E	14	452	
NCC 658	Redhawk Copper, Inc	AMC408538	7S	17E	14	453	
NCC 659	Redhawk Copper, Inc	AMC408539	7S	17E	14	454	
NCC 660	Redhawk Copper, Inc	AMC408540	7S	17E	14	455	
NCC 661	Redhawk Copper, Inc	AMC408541	7S	17E	14	456	
NCC 662	Redhawk Copper, Inc	AMC408542	7S	17E	14	457	
NCC 663	Redhawk Copper, Inc	AMC408543	7S	17E	14	458	
NCC 664	Redhawk Copper, Inc	AMC408544	7S	17E	14	459	
NCC 665	Redhawk Copper, Inc	AMC408545	7S	17E	14	460	
NCC 666	Redhawk Copper, Inc	AMC408546	7S	17E	14	461	
NCC 667	Redhawk Copper, Inc	AMC408547	7S	17E	14	462	
NCC 668	Redhawk Copper, Inc	AMC408548	7S	17E	14	463	
NCC 669	Redhawk Copper, Inc	AMC408549	7S	17E	14	464	
NCC 670	Redhawk Copper, Inc	AMC408550	7S	17E	14	465	
NCC 671	Redhawk Copper, Inc	AMC408551	7S	17E	14	466	
NCC 672	Redhawk Copper, Inc	AMC408552	7S	17E	23	467	
NCC 673	Redhawk Copper, Inc	AMC408553	7S	17E	23	468	
NCC 674	Redhawk Copper, Inc	AMC408554	7S	17E	23	469	
NCC 675	Redhawk Copper, Inc	AMC408555	7S	17E	23	470	
NCC 676	Redhawk Copper, Inc	AMC408556	7S	17E	23	471	
NCC 677	Redhawk Copper, Inc	AMC408557	7S	17E	23	472	
NCC 678	Redhawk Copper, Inc	AMC408558	7S	17E	23	473	
NCC 679	Redhawk Copper, Inc	AMC408559	7S	17E	23	474	
NCC 680	Redhawk Copper, Inc	AMC408560	7S	17E	23	475	
NCC 681	Redhawk Copper, Inc	AMC408561	7S	17E	23	476	
NCC 682	Redhawk Copper, Inc	AMC408562	7S	17E	23	477	
NCC 683	Redhawk Copper, Inc	AMC408563	7S	17E	23	478	
NCC 684	Redhawk Copper, Inc	AMC408564	7S	17E	23	479	
NCC 685	Redhawk Copper, Inc	AMC408565	7S	17E	23	480	
NCC 686	Redhawk Copper, Inc	AMC408566	7S	17E	23	481	
NCC 687	Redhawk Copper, Inc	AMC408567	7S	17E	23	482	
NCC 688	Redhawk Copper, Inc	AMC408568	7S	17E	23	483	
NCC 689	Redhawk Copper, Inc	AMC408569	7S	17E	23	484	
NCC 690	Redhawk Copper, Inc	AMC408570	7S	17E	23	485	
NCC 691	Redhawk Copper, Inc	AMC408571	7S	17E	23	486	
NCC 692	Redhawk Copper, Inc	AMC408572	7S	17E	23	487	
NCC 705	Redhawk Copper, Inc	AMC408573	7S	17E	23	488	

RECEIVED  
BLM AZ STATE OFFICE  
2012 AUG 21 P 1:50  
PHOENIX, ARIZONA

EXHIBIT A

Claim Name	Owner of Record	BLM AMC Serial #	G&SR BM		Section		
			TwN	Rng			
NCC 706	Redhawk Copper, Inc	AMC408574	7S	17E	23	489	
NCC 707	Redhawk Copper, Inc	AMC408575	7S	17E	23	490	
NCC 708	Redhawk Copper, Inc	AMC408576	7S	17E	10	491	
NCC 709	Redhawk Copper, Inc	AMC408577	7S	17E	10	492	
NCC 710	Redhawk Copper, Inc	AMC408578	7S	17E	10	493	
NCC 711	Redhawk Copper, Inc	AMC408579	7S	17E	10	494	
NCC 712	Redhawk Copper, Inc	AMC408580	7S	17E	10	495	
NCC 713	Redhawk Copper, Inc	AMC408581	7S	17E	10	496	
NCC 714	Redhawk Copper, Inc	AMC408582	7S	17E	10	497	
NCC 715	Redhawk Copper, Inc	AMC408583	7S	17E	10	498	
NCC 716	Redhawk Copper, Inc	AMC408584	7S	17E	10	499	
NCC 717	Redhawk Copper, Inc	AMC408585	7S	17E	10	500	
NCC 718	Redhawk Copper, Inc	AMC408586	7S	17E	10	501	
NCC 719	Redhawk Copper, Inc	AMC408587	7S	17E	10	502	
NCC 720	Redhawk Copper, Inc	AMC408588	7S	17E	10	503	
NCC 721	Redhawk Copper, Inc	AMC408589	7S	17E	10	504	
NCC 722	Redhawk Copper, Inc	AMC408590	7S	17E	10	505	
NCC 723	Redhawk Copper, Inc	AMC408591	7S	17E	10	506	
NCC 724	Redhawk Copper, Inc	AMC408592	7S	17E	10	507	
NCC 725	Redhawk Copper, Inc	AMC408593	7S	17E	10	508	
NCC 726	Redhawk Copper, Inc	AMC408594	7S	17E	10	509	
NCC 727	Redhawk Copper, Inc	AMC408595	7S	17E	10	510	
NCC 728	Redhawk Copper, Inc	AMC408596	7S	17E	10	511	
NCC 729	Redhawk Copper, Inc	AMC408597	7S	17E	10	512	
NCC 730	Redhawk Copper, Inc	AMC408598	7S	17E	10	513	
NCC 731	Redhawk Copper, Inc	AMC408599	7S	17E	10	514	
NCC 732	Redhawk Copper, Inc	AMC408600	7S	17E	10	515	
NCC 733	Redhawk Copper, Inc	AMC408601	7S	17E	10	516	
NCC 734	Redhawk Copper, Inc	AMC408602	7S	17E	10	517	
NCC 735	Redhawk Copper, Inc	AMC408603	7S	17E	10	518	
NCC 736	Redhawk Copper, Inc	AMC408604	7S	17E	10	519	
NCC 737	Redhawk Copper, Inc	AMC408605	7S	17E	10	520	
NCC 738	Redhawk Copper, Inc	AMC408606	7S	17E	10	521	
NCC 739	Redhawk Copper, Inc	AMC408607	7S	17E	10	522	
NCC 740	Redhawk Copper, Inc	AMC408608	7S	17E	10	523	
NCC 741	Redhawk Copper, Inc	AMC408609	7S	17E	10	524	
NCC 742	Redhawk Copper, Inc	AMC408610	7S	17E	10	525	
NCC 743	Redhawk Copper, Inc	AMC408611	7S	17E	10	526	
NCC 236	Redhawk Copper, Inc	AMC409378	7S	18E	17	527	
NCC 237	Redhawk Copper, Inc	AMC409379	7S	18E	17	528	
NCC 375	Redhawk Copper, Inc	AMC409380	7S	18E	35	529	
NCC 376	Redhawk Copper, Inc	AMC409381	7S	18E	35	530	
NCC 377	Redhawk Copper, Inc	AMC409382	7S	18E	35	531	
NCC 378	Redhawk Copper, Inc	AMC409383	7S	18E	35	532	
NCC 379	Redhawk Copper, Inc	AMC409384	7S	18E	35	533	
NCC 380	Redhawk Copper, Inc	AMC409385	7S	18E	35	534	
NCC 381	Redhawk Copper, Inc	AMC409386	7S	18E	35	535	
NCC 382	Redhawk Copper, Inc	AMC409387	7S	18E	35	536	
NCC 383	Redhawk Copper, Inc	AMC409388	7S	18E	35	537	
NCC 384	Redhawk Copper, Inc	AMC409389	7S	18E	35	538	
NCC 385	Redhawk Copper, Inc	AMC409390	7S	18E	35	539	
NCC 386	Redhawk Copper, Inc	AMC409391	7S	18E	35	540	
NCC 387	Redhawk Copper, Inc	AMC409392	7S	18E	35	541	
NCC 388	Redhawk Copper, Inc	AMC409393	7S	18E	35	542	
NCC 389	Redhawk Copper, Inc	AMC409394	7S	18E	35	543	
NCC 390	Redhawk Copper, Inc	AMC409395	7S	18E	35	544	
NCC 391	Redhawk Copper, Inc	AMC409396	7S	18E	35	545	
NCC 392	Redhawk Copper, Inc	AMC409397	7S	18E	35	546	
NCC 411	Redhawk Copper, Inc	AMC409398	7S	18E	35	547	
NCC 412	Redhawk Copper, Inc	AMC409399	7S	18E	35	548	
NCC 413	Redhawk Copper, Inc	AMC409400	7S	18E	35	549	

RECEIVED  
 BLM AZ STATE OFFICE  
 2012 AUG 21 P 1:50  
 PHOENIX, ARIZONA



EXHIBIT A

Claim Name	Owner of Record	BLM AMC Serial #	G&SR BM		Section		
			Twn	Rng			
NCC 414	Redhawk Copper, Inc	AMC409401	7S	18E	35	550	
NCC 415	Redhawk Copper, Inc	AMC409402	7S	18E	35	551	
NCC 416	Redhawk Copper, Inc	AMC409403	7S	18E	35	552	
NCC 417	Redhawk Copper, Inc	AMC409404	7S	18E	35	553	
NCC 418	Redhawk Copper, Inc	AMC409405	7S	18E	35	554	
NCC 419	Redhawk Copper, Inc	AMC409406	7S	18E	35	555	
NCC 420	Redhawk Copper, Inc	AMC409407	7S	18E	35	556	
NCC 421	Redhawk Copper, Inc	AMC409408	7S	18E	35	557	
NCC 422	Redhawk Copper, Inc	AMC409409	7S	18E	35	558	
NCC 423	Redhawk Copper, Inc	AMC409410	7S	18E	35	559	
NCC 424	Redhawk Copper, Inc	AMC409411	7S	18E	35	560	
NCC 425	Redhawk Copper, Inc	AMC409412	7S	18E	35	561	
NCC 426	Redhawk Copper, Inc	AMC409413	7S	18E	35	562	
NCC 427	Redhawk Copper, Inc	AMC409414	7S	18E	35	563	
NCC 428	Redhawk Copper, Inc	<u>AMC409415</u>	7S	18E	35	564	
NCC 41	Redhawk Copper, Inc	AMC411910	7S	18E	30	565	
NCC 42	Redhawk Copper, Inc	AMC411911	7S	18E	30	566	
NCC 43	Redhawk Copper, Inc	AMC411912	7S	18E	30	567	
NCC 44	Redhawk Copper, Inc	AMC411913	7S	18E	30	568	
NCC 45	Redhawk Copper, Inc	AMC411914	7S	18E	30	569	
NCC 46	Redhawk Copper, Inc	AMC411915	7S	18E	30	570	
NCC 47	Redhawk Copper, Inc	AMC411916	7S	18E	30	571	
NCC 48	Redhawk Copper, Inc	AMC411917	7S	18E	30	572	
NCC 53	Redhawk Copper, Inc	AMC411918	7S	18E	30	573	
NCC 54	Redhawk Copper, Inc	AMC411919	7S	18E	30	574	
NCC 55	Redhawk Copper, Inc	AMC411920	7S	18E	30	575	
NCC 56	Redhawk Copper, Inc	AMC411921	7S	18E	30	576	
NCC 57	Redhawk Copper, Inc	AMC411922	7S	18E	30	577	
NCC 58	Redhawk Copper, Inc	AMC411923	7S	18E	30	578	
NCC 59	Redhawk Copper, Inc	AMC411924	7S	18E	30	579	
NCC 60	Redhawk Copper, Inc	AMC411925	7S	18E	30	580	
NCC 61	Redhawk Copper, Inc	AMC411926	7S	18E	30	581	
NCC 62	Redhawk Copper, Inc	AMC411927	7S	18E	30	582	
NCC 63	Redhawk Copper, Inc	AMC411928	7S	18E	30	583	
NCC 64	Redhawk Copper, Inc	AMC411929	7S	18E	30	584	
NCC 65	Redhawk Copper, Inc	AMC411930	7S	18E	30	585	
NCC 66	Redhawk Copper, Inc	AMC411931	7S	18E	30	586	
NCC 67	Redhawk Copper, Inc	AMC411932	7S	18E	30	587	
NCC 68	Redhawk Copper, Inc	AMC411933	7S	18E	30	588	
NCC 69	Redhawk Copper, Inc	AMC411934	7S	18E	30	589	
NCC 70	Redhawk Copper, Inc	AMC411935	7S	18E	30	590	
NCC 71	Redhawk Copper, Inc	AMC411936	7S	18E	30	591	
NCC 72	Redhawk Copper, Inc	AMC411937	7S	18E	30	592	
NCC 73	Redhawk Copper, Inc	AMC411938	7S	18E	30	593	
NCC 74	Redhawk Copper, Inc	AMC411939	7S	18E	30	594	
NCC 75	Redhawk Copper, Inc	AMC411940	7S	18E	30	595	
NCC 76	Redhawk Copper, Inc	AMC411941	7S	18E	30	596	
NCC 77	Redhawk Copper, Inc	AMC411942	7S	18E	30	597	
NCC 78	Redhawk Copper, Inc	AMC411943	7S	18E	30	598	
NCC 79	Redhawk Copper, Inc	AMC411944	7S	18E	30	599	
NCC 80	Redhawk Copper, Inc	AMC411945	7S	18E	30	600	
NCC 87	Redhawk Copper, Inc	AMC411946	7S	18E	19	601	
NCC 88	Redhawk Copper, Inc	AMC411947	7S	18E	19	602	
NCC 89	Redhawk Copper, Inc	AMC411948	7S	18E	19	603	
NCC 257	Redhawk Copper, Inc	AMC411949	7S	18E	20	604	
NCC 258	Redhawk Copper, Inc	AMC411950	7S	18E	20	605	
NCC 259	Redhawk Copper, Inc	AMC411951	7S	18E	20	606	
NCC 260	Redhawk Copper, Inc	AMC411952	7S	18E	20	607	
NCC 261	Redhawk Copper, Inc	AMC411953	7S	18E	20	608	
NCC 262	Redhawk Copper, Inc	AMC411954	7S	18E	20	609	
NCC 263	Redhawk Copper, Inc	AMC411955	7S	18E	20	610	

RECEIVED  
BLM AZ STATE OFFICE  
2012 AUG 21 P 1:50  
PHOENIX, ARIZONA

EXHIBIT A

Claim Name	Owner of Record	BLM AMC Serial #	G&SR BM		Section	
			Tw	Rng		
NCC 264	Redhawk Copper, Inc	AMC411956	7S	18E	20	611
NCC 265	Redhawk Copper, Inc	AMC411957	7S	18E	20	612
NCC 266	Redhawk Copper, Inc	AMC411958	7S	18E	20	613
NCC 267	Redhawk Copper, Inc	AMC411959	7S	18E	20	614
NCC 268	Redhawk Copper, Inc	AMC411960	7S	18E	20	615
NCC 269	Redhawk Copper, Inc	AMC411961	7S	18E	20	616
NCC 270	Redhawk Copper, Inc	AMC411962	7S	18E	20	617
NCC 271	Redhawk Copper, Inc	AMC411963	7S	18E	20	618
NCC 81	Redhawk Copper, Inc	AMC414010	7S	18E	19	619
NCC 82	Redhawk Copper, Inc	AMC414011	7S	18E	19	620
NCC 83	Redhawk Copper, Inc	AMC414012	7S	18E	19	621
NCC 84	Redhawk Copper, Inc	AMC414013	7S	18E	19	622
NCC 85	Redhawk Copper, Inc	AMC414014	7S	18E	19	623
NCC 86	Redhawk Copper, Inc	AMC414015	7S	18E	19	624
NCC 340	Redhawk Copper, Inc	AMC414016	8S	18E	4	625
NCC 341	Redhawk Copper, Inc	AMC414017	8S	18E	4	626
NCC 342	Redhawk Copper, Inc	AMC414018	8S	18E	5	627
NCC 343	Redhawk Copper, Inc	AMC414019	8S	18E	5	628
NCC 344	Redhawk Copper, Inc	AMC414020	8S	18E	5	629
NCC 345	Redhawk Copper, Inc	AMC414021	8S	18E	5	630
NCC 346	Redhawk Copper, Inc	AMC414022	8S	18E	5	631
NCC 347	Redhawk Copper, Inc	AMC414023	8S	18E	5	632
NCC 348	Redhawk Copper, Inc	AMC414024	8S	18E	5	633
NCC 349	Redhawk Copper, Inc	AMC414025	8S	18E	5	634
NCC 350	Redhawk Copper, Inc	AMC414026	8S	18E	5	635
NCC 351	Redhawk Copper, Inc	AMC414027	8S	18E	5	636
NCC 352	Redhawk Copper, Inc	AMC414028	8S	18E	5	637
NCC 353	Redhawk Copper, Inc	AMC414029	8S	18E	5	638
NCC 354	Redhawk Copper, Inc	AMC414030	8S	18E	4	639
NCC 355	Redhawk Copper, Inc	AMC414031	8S	18E	4	640
NCC 356	Redhawk Copper, Inc	AMC414032	8S	18E	4	641
NCC 357	Redhawk Copper, Inc	AMC414033	8S	18E	4	642
NCC 358	Redhawk Copper, Inc	AMC414034	8S	18E	5	643
NCC 359	Redhawk Copper, Inc	AMC414035	8S	18E	5	644
NCC 360	Redhawk Copper, Inc	AMC414036	8S	18E	5	645
NCC 361	Redhawk Copper, Inc	AMC414037	8S	18E	5	646
NCC 362	Redhawk Copper, Inc	AMC414038	8S	18E	5	647
NCC 363	Redhawk Copper, Inc	AMC414039	8S	18E	5	648
NCC 364	Redhawk Copper, Inc	AMC414040	8S	18E	4	649
NCC 365	Redhawk Copper, Inc	AMC414041	8S	18E	4	650
NCC 510	Redhawk Copper, Inc	AMC414042	7S	17E	24	651
NCC 511	Redhawk Copper, Inc	AMC414043	7S	17E	24	652
NCC 512	Redhawk Copper, Inc	AMC414044	7S	17E	24	653
NCC 513	Redhawk Copper, Inc	AMC414045	7S	17E	24	654
NCC 514	Redhawk Copper, Inc	AMC414046	7S	17E	24	655
NCC 515	Redhawk Copper, Inc	AMC414047	7S	17E	24	656
NCC 516	Redhawk Copper, Inc	AMC414048	7S	17E	24	657
NCC 517	Redhawk Copper, Inc	AMC414049	7S	17E	24	658
NCC 518	Redhawk Copper, Inc	AMC414050	7S	17E	24	659
NCC 519	Redhawk Copper, Inc	AMC414051	7S	17E	24	660
NCC 520	Redhawk Copper, Inc	AMC414052	7S	17E	24	661
NCC 521	Redhawk Copper, Inc	AMC414053	7S	17E	24	662
NCC 522	Redhawk Copper, Inc	AMC414054	7S	17E	24	663
NCC 523	Redhawk Copper, Inc	AMC414055	7S	17E	24	664
NCC 524	Redhawk Copper, Inc	AMC414056	7S	17E	24	665
NCC 525	Redhawk Copper, Inc	AMC414057	7S	17E	24	666
NCC 526	Redhawk Copper, Inc	AMC414058	7S	17E	24	667
NCC 527	Redhawk Copper, Inc	AMC414059	7S	17E	24	668
NCC 546	Redhawk Copper, Inc	AMC415832	7S	17E	13	669
NCC 547	Redhawk Copper, Inc	AMC415833	7S	17E	13	670
NCC 548	Redhawk Copper, Inc	AMC415834	7S	17E	13	671

RECEIVED  
BLM AZ STATE OFFICE  
2012 AUG 21 P 1:50  
PHOENIX, ARIZONA

EXHIBIT A

Claim Name	Owner of Record	BLM AMC Serial #	G&SR BM		Section	
			Twn	Rng		
NCC 549	Redhawk Copper, Inc	AMC415835	7S	17E	13	672
NCC 550	Redhawk Copper, Inc	AMC415836	7S	17E	13	673
NCC 551	Redhawk Copper, Inc	AMC415837	7S	17E	13	674
NCC 552	Redhawk Copper, Inc	AMC415838	7S	17E	13	675
NCC 553	Redhawk Copper, Inc	AMC415839	7S	17E	13	676
NCC 554	Redhawk Copper, Inc	AMC415840	7S	17E	13	677
NCC 555	Redhawk Copper, Inc	AMC415841	7S	17E	13	678
NCC 556	Redhawk Copper, Inc	AMC415842	7S	17E	13	679
NCC 557	Redhawk Copper, Inc	AMC415843	7S	17E	13	680
NCC 558	Redhawk Copper, Inc	AMC415844	7S	17E	13	681
NCC 559	Redhawk Copper, Inc	AMC415845	7S	17E	13	682
NCC 560	Redhawk Copper, Inc	AMC415846	7S	17E	13	683
NCC 561	Redhawk Copper, Inc	AMC415847	7S	17E	13	684
NCC 562	Redhawk Copper, Inc	AMC415848	7S	17E	13	685
NCC 563	Redhawk Copper, Inc	AMC415849	7S	17E	13	686
NCC 564	Redhawk Copper, Inc	AMC415850	7S	17E	13	687
NCC 565	Redhawk Copper, Inc	AMC415851	7S	17E	13	688
NCC 566	Redhawk Copper, Inc	AMC415852	7S	17E	13	689
NCC 567	Redhawk Copper, Inc	AMC415853	7S	17E	13	690
NCC 568	Redhawk Copper, Inc	AMC415854	7S	17E	13	691
NCC 569	Redhawk Copper, Inc	AMC415855	7S	17E	13	692
NCC 570	Redhawk Copper, Inc	AMC415856	7S	17E	13	693
NCC 571	Redhawk Copper, Inc	AMC415857	7S	17E	13	694
NCC 572	Redhawk Copper, Inc	AMC415858	7S	17E	13	695
NCC 573	Redhawk Copper, Inc	AMC415859	7S	17E	12	696
NCC 574	Redhawk Copper, Inc	AMC415860	7S	17E	12	697
NCC 575	Redhawk Copper, Inc	AMC415861	7S	17E	12	698
NCC 576	Redhawk Copper, Inc	AMC415862	7S	17E	12	699
NCC 577	Redhawk Copper, Inc	AMC415863	7S	17E	12	700
NCC 578	Redhawk Copper, Inc	AMC415864	7S	17E	12	701
NCC 579	Redhawk Copper, Inc	AMC415865	7S	17E	12	702
NCC 580	Redhawk Copper, Inc	AMC415866	7S	17E	12	703
NCC 581	Redhawk Copper, Inc	AMC415867	7S	17E	12	704
NCC 582	Redhawk Copper, Inc	AMC415868	7S	17E	12	705
NCC 583	Redhawk Copper, Inc	AMC415869	7S	17E	12	706
NCC 584	Redhawk Copper, Inc	AMC415870	7S	17E	12	707
NCC 585	Redhawk Copper, Inc	AMC415871	7S	17E	12	708
NCC 586	Redhawk Copper, Inc	AMC415872	7S	17E	12	709
NCC 587	Redhawk Copper, Inc	AMC415873	7S	17E	12	710
NCC 588	Redhawk Copper, Inc	AMC415874	7S	17E	12	711
NCC 589	Redhawk Copper, Inc	AMC415875	7S	17E	12	712
NCC 590	Redhawk Copper, Inc	AMC415876	7S	17E	12	713
NCC 627	Redhawk Copper, Inc	AMC415877	7S	17E	11	714
NCC 628	Redhawk Copper, Inc	AMC415878	7S	17E	11	715
NCC 629	Redhawk Copper, Inc	AMC415879	7S	17E	11	716
NCC 630	Redhawk Copper, Inc	AMC415880	7S	17E	11	717
NCC 631	Redhawk Copper, Inc	AMC415881	7S	17E	11	718
NCC 632	Redhawk Copper, Inc	AMC415882	7S	17E	11	719
NCC 633	Redhawk Copper, Inc	AMC415883	7S	17E	11	720
NCC 634	Redhawk Copper, Inc	AMC415884	7S	17E	11	721
NCC 635	Redhawk Copper, Inc	AMC415885	7S	17E	11	722

RECEIVED  
BLM AZ STATE OFFICE  
2012 AUG 21 P 1:50  
PHOENIX, ARIZONA

Amc 33845  
Amc 316095  
Amc 335144  
Amc 337099  
Amc 342788  
Amc 349069

Amc 352141  
Amc 352300  
Amc 371132  
Amc 373192

Amc 408299  
Amc 409378

U.S. Department of the Interior  
Bureau of Land Management  
Arizona State Office  
222 North Central Ave  
Phoenix, AZ 85004-2203

NO. OF CLAIMS 587  
AMOUNT 82180  
RECEIPT NO. 2402934  
INIT. SC

R. J. Sandberg  
Redhawk Copper, Inc.  
130 N. Redington Rd.  
San Manuel, AZ 85631

\*\* BLM-ASO\*\*

August 10, 2011

Re: 2012 Mining Claim Maintenance Fees

To Whom it may concern:


Section 10101 of the Act of August 10, 1993 (Pub.L. 103-6, 107 Stat. 312) and amended June 30, 2004 requires the annual payment of a \$140.00 maintenance fee in order to hold and maintain an unpatented mining claim, mill site, or tunnel site.

Enclosed you will find our check (check # 1001) in the amount of Eighty Two Thousand One Hundred Eighty dollars (\$82,180.00) as payment of the maintenance fees for 587 unpatented mining claims (Albatross, et. al Claims) located in Pinal County, Arizona more particularly described on the attached Exhibit "A" (13 pages).

These maintenance fees are being paid by and on behalf of the owner, Redhawk Copper, Inc. (USA) Inc. for subsequent assessment year beginning September 1, 2011.

Please date stamp and return to Redhawk Copper, Inc. at the above address. If you have any questions concerning this filing please call me at (520) 609-3815.

Sincerely,

  
R.J. Sandberg  
President Redhawk Copper, Inc.

AUG 22 2011 Am

RECEIVED  
BLM AZ STATE OFFICE  
2011 AUG 11 P 3:27  
PHOENIX, ARIZONA



EXHIBIT A

Claim Name	Owner of Record	BLM AMC		G&SR BM		Section	
		Serial #	Twn	Rng	Section		
✓ Granite Hill	Redhawk Copper, Inc	AMC 33873	8S	18E	11 SW1/4		1
American Eagle	Redhawk Copper, Inc	AMC 33893	8S	18E	11 SE1/4		2
Angusto Lode	Redhawk Copper, Inc	AMC 33894	8S	18E	10 SE1/4		3
✓ Aurora	Redhawk Copper, Inc	AMC 33895	8S	18E	11 SW1/4		4
✓ Camino Lode	Redhawk Copper, Inc	AMC 33904	8S	18E	10 SE1/4		5
✓ Copper Cliff	Redhawk Copper, Inc	AMC 33951	8S	18E	11 NE1/4		6
Copper Reef No. 5	Redhawk Copper, Inc	AMC 33955	8S	18E	14 NW1/4		7
Copper Ridge	Redhawk Copper, Inc	AMC 33956	8S	18E	11 SE1/4		8
Copper Trail # 1	Redhawk Copper, Inc	AMC 33957	8S	18E	11 SE1/4		9
Copper Trail # 2	Redhawk Copper, Inc	AMC 33958	8S	18E	11 SE1/4		10
Copper Trail # 3	Redhawk Copper, Inc	AMC 33959	8S	18E	11 SE1/4		11
Copper Trail # 4	Redhawk Copper, Inc	AMC 33960	8S	18E	11 SE1/4		12
✓ Fraction	Redhawk Copper, Inc	AMC 33961	8S	18E	11 SE1/4		13
Jupiter	Redhawk Copper, Inc	AMC 33964	8S	18E	14 NE1/4		14
Kimbro	Redhawk Copper, Inc	AMC 33965	8S	18E	11 NW1/4		15
✓ Kimbro Eastern	Redhawk Copper, Inc	AMC 33966	8S	18E	11 NW1/4		16
✓ Mars	Redhawk Copper, Inc	AMC 33968	8S	18E	14 NE1/4		17
✓ North Star	Redhawk Copper, Inc	AMC 33986	8S	18E	11 SW1/4		18
Siskon No. 34	Redhawk Copper, Inc	AMC 34022	8S	18E	10 SE1/4		19
Siskon No. 35	Redhawk Copper, Inc	AMC 34023	8S	18E	10 SE1/4		20
Siskon No. 36	Redhawk Copper, Inc	AMC 34024	8S	18E	11 SW1/4		21
Siskon No. 37	Redhawk Copper, Inc	AMC 34025	8S	18E	10 SE1/4		22
Siskon No. 38	Redhawk Copper, Inc	AMC 34026	8S	18E	15 NE1/4		23
✓ Siskon No. 39	Redhawk Copper, Inc	AMC 34027	8S	18E	14 NW1/4		24
✓ Siskon No. 41	Redhawk Copper, Inc	AMC 34029	8S	18E	14 NW1/4		25
✓ Siskon No. 52	Redhawk Copper, Inc	AMC 34036	8S	18E	14 NW1/4		26
Siskon No. 54	Redhawk Copper, Inc	AMC 34038	8S	18E	10 SE1/4		27
✓ Siskon No. 55	Redhawk Copper, Inc	AMC 34039	8S	18E	10 SE1/4		28
✓ Siskon No. 82	Redhawk Copper, Inc	AMC 34066	8S	18E	14 NW1/4		29
Siskon No. 88	Redhawk Copper, Inc	AMC 34071	8S	18E	14 NW1/4		30
Velasquez	Redhawk Copper, Inc	AMC 34072	8S	18E	11 SW1/4		31
Velasquez Fraction	Redhawk Copper, Inc	AMC 34073	8S	18E	11 NW1/4		32
Velasquez Wedge	Redhawk Copper, Inc	AMC 34074	8S	18E	11 SW1/4		33
✓ Venus	Redhawk Copper, Inc	AMC 34075	8S	18E	10 SE1/4		34
✓ Zella A	Redhawk Copper, Inc	AMC 79732	8S	18E	3 SE1/4		35
Center Star	Redhawk Copper, Inc	AMC 316095	8S	18E	11, 12, 13		36
Navajo No. 7	Redhawk Copper, Inc	AMC 316096	8S	18E	10 NW1/4		37
Navajo No. 8	Redhawk Copper, Inc	AMC 316097	8S	18E	10 SW1/4		38
✓ C.C. 12	Redhawk Copper, Inc	AMC 316098	8S	18E	10 NE1/4		39
Mary #1	Redhawk Copper, Inc	AMC 316100	8S	18E	11 NW1/4		40
Whippoorwill	Redhawk Copper, Inc	AMC 316101	8S	18E	11 NE1/4		41
Redondo	Redhawk Copper, Inc	AMC 316102	8S	18E	11 NE1/4		42
Paloma	Redhawk Copper, Inc	AMC 316103	8S	18E	11 NW1/4		43
Paloma Fraction	Redhawk Copper, Inc	AMC 316104	8S	18E	11 NW1/4		44
Morningside	Redhawk Copper, Inc	AMC 316105	8S	18E	14 NW1/4		45
Minnesota	Redhawk Copper, Inc	AMC 316106	8S	18E	11 NW1/4		46
Middle March	Redhawk Copper, Inc	AMC 316107	8S	18E	11 NE1/4		47
✓ Lone Trail	Redhawk Copper, Inc	AMC 316108	8S	18E	11 NE1/4		48

RECEIVED  
 QUINCY STATE OFFICE  
 JUN 11 11 33 AM '11

EXHIBIT A

Claim Name	Owner of Record	BLM AMC	G&SR BM			
		Serial #	Twn	Rng	Section	
Jay Bird	Redhawk Copper, Inc	AMC 316109	8S	18E	11 NE1/4	49
Hercules	Redhawk Copper, Inc	AMC 316110	8S	18E	11 NE1/4	50
H-N Fraction 1	Redhawk Copper, Inc	AMC 316111	8S	18E	10 NE1/4	51
Clark No. 1	Redhawk Copper, Inc	AMC 316112	8S	18E	12 SW1/4	52
Copper Reef No. 2	Redhawk Copper, Inc	AMC 316113	8S	18E	14 NE1/4	53
Copper Reef No. 3	Redhawk Copper, Inc	AMC 316114	8S	18E	14 SW1/4	54
Copper Reef No. 4	Redhawk Copper, Inc	AMC 316115	8S	18E	14 NW1/4	55
North Star No. 1	Redhawk Copper, Inc	AMC 316116	8S	18E	14 SW1/4	56
North Star No. 2	Redhawk Copper, Inc	AMC 316117	8S	18E	14, 15	57
North Star No. 3	Redhawk Copper, Inc	AMC 316118	8S	18E	14, 15	58
Buzzard No. 1	Redhawk Copper, Inc	AMC 316119	8S	18E	11 NW1/4	59
Buzzard No. 2	Redhawk Copper, Inc	AMC 316120	8S	18E	11 NW1/4	60
Buzzard No. 3	Redhawk Copper, Inc	AMC 316121	8S	18E	11 NW1/4	61
Buzzard No. 4	Redhawk Copper, Inc	AMC 316122	8S	18E	11 NW1/4	62
Buzzard No. 5	Redhawk Copper, Inc	AMC 316123	8S	18E	11 NE1/4	63
Buzzard No. 6	Redhawk Copper, Inc	AMC 316124	8S	18E	11 NE1/4	64
Buzzard No. 7	Redhawk Copper, Inc	AMC 316125	8S	18E	11 NE1/4	65
Albatross No. 1	Redhawk Copper, Inc	AMC 316126	8S	18E	11,12	66
Albatross No. 2	Redhawk Copper, Inc	AMC 316127	8S	18E	12 SW1/4	67
Albatross No. 3	Redhawk Copper, Inc	AMC 316128	8S	18E	11, 12	68
Albatross No. 4	Redhawk Copper, Inc	AMC 316129	8S	18E	12 SW1/4	69
Albatross No. 5	Redhawk Copper, Inc	AMC 316130	8S	18E	11,12	70
Albatross No. 6	Redhawk Copper, Inc	AMC 316131	8S	18E	12 NW1/4	71
Albatross No. 7	Redhawk Copper, Inc	AMC 316132	8S	18E	11,12	72
Albatross No. 8	Redhawk Copper, Inc	AMC 316133	8S	18E	12 NW1/4	73
Albatross No. 17	Redhawk Copper, Inc	AMC 316134	8S	18E	11,12	74
Siskon No. 40	Redhawk Copper, Inc	AMC 316135	8S	18E	15 NE1/4	75
Siskon No. 42	Redhawk Copper, Inc	AMC 316136	8S	18E	14, 15	76
Siskon No. 44	Redhawk Copper, Inc	AMC 316137	8S	18E	14, 15	77
Siskon No. 53	Redhawk Copper, Inc	AMC 316138	8S	18E	10 SE1/4	78
Siskon No. 56	Redhawk Copper, Inc	AMC 316139	8S	18E	10 SE1/4	79
Siskon No. 57	Redhawk Copper, Inc	AMC 316140	8S	18E	15 NE1/4	80
Siskon No. 58	Redhawk Copper, Inc	AMC 316141	8S	18E	15 NE1/4	81
Siskon No. 83	Redhawk Copper, Inc	AMC 316142	8S	18E	14, 15	82
Siskon No. 84	Redhawk Copper, Inc	AMC 316143	8S	18E	14, 15	83
Siskon No. 85	Redhawk Copper, Inc	AMC 316144	8S	18E	14 SW1/4	84
Siskon No. 87	Redhawk Copper, Inc	AMC 316145	8S	18E	14 SW1/4	85
Crow 1	Redhawk Copper, Inc	AMC 335144	8S	18E	9 SE1/4	86
Crow 2	Redhawk Copper, Inc	AMC 335145	8S	18E	9 SE1/4	87
Crow 3	Redhawk Copper, Inc	AMC 335146	8S	18E	9 SE1/4	88
Crow 4	Redhawk Copper, Inc	AMC 335147	8S	18E	9 SE1/4	89
Crow 5	Redhawk Copper, Inc	AMC 335148	8S	18E	9 SE1/4	90
Crow 6	Redhawk Copper, Inc	AMC 335149	8S	18E	9 SE1/4	91
Crow 7	Redhawk Copper, Inc	AMC 335150	8S	18E	9 NE1/4	92
Crow 8	Redhawk Copper, Inc	AMC 335151	8S	18E	9 NE1/4	93
Crow 9	Redhawk Copper, Inc	AMC 335152	8S	18E	9 NE1/4	94
Crow 10	Redhawk Copper, Inc	AMC 335153	8S	18E	9 NE1/4	95
Crow 11	Redhawk Copper, Inc	AMC 335154	8S	18E	9 NE1/4	96

RECEIVED  
 U.S. DEPARTMENT OF THE INTERIOR  
 BUREAU OF LAND MANAGEMENT  
 PHOENIX, ARIZONA  
 JUN 11 1983  
 3:27

EXHIBIT A

Claim Name	Owner of Record	BLM AMC		G&SR BM		Section	
		Serial #	TwN	Rng	Section		
Crow 12	Redhawk Copper, Inc	AMC 335155	8S	18E	9 NE1/4		97
Crow 13	Redhawk Copper, Inc	AMC 335156	8S	18E	9, 4		98
Crow 14	Redhawk Copper, Inc	AMC 335157	8S	18E	9, 4		99
Crow 15	Redhawk Copper, Inc	AMC 335158	8S	18E	4 SE1/4		100
Crow 16	Redhawk Copper, Inc	AMC 335159	8S	18E	4 SE1/4		101
Crow 17	Redhawk Copper, Inc	AMC 335160	8S	18E	9 SE1/4		102
Crow 20	Redhawk Copper, Inc	AMC 335161	8S	18E	10 SW1/4		103
Crow 21	Redhawk Copper, Inc	AMC 335162	8S	18E	10 SW1/4		104
Crow 22	Redhawk Copper, Inc	AMC 335163	8S	18E	10 NE1/4		105
Crow 23	Redhawk Copper, Inc	AMC 335164	8S	18E	10 NE1/4		106
Crow 24	Redhawk Copper, Inc	AMC 335165	8S	18E	10 NE1/4		107
Crow 25	Redhawk Copper, Inc	AMC 335166	8S	18E	3 SW1/4		108
Crow 26	Redhawk Copper, Inc	AMC 335167	8S	18E	3 SW1/4		109
Siskon No. 46	Redhawk Copper, Inc	AMC 335168	8S	18E	15 NE1/4		110
Siskon No. 48	Redhawk Copper, Inc	AMC 335169	8S	18E	15 SE1/4		111
Siskon No. 51	Redhawk Copper, Inc	AMC 335170	8S	18E	14 SW1/4		112
Siskon No. 59	Redhawk Copper, Inc	AMC 335171	8S	18E	15 NE1/4		113
Siskon No. 60	Redhawk Copper, Inc	AMC 335172	8S	18E	15 NE1/4		114
Siskon No. 64	Redhawk Copper, Inc	AMC 335173	8S	18E	10 SW1/4		115
Siskon 65	Redhawk Copper, Inc	AMC 335174	8S	18E	10 SW1/4		116
Siskon 66	Redhawk Copper, Inc	AMC 335175	8S	18E	10 SW1/4		117
Siskon 67	Redhawk Copper, Inc	AMC 335176	8S	18E	10 SW1/4		118
Siskon 68	Redhawk Copper, Inc	AMC 335177	8S	18E	10 SW1/4		119
Siskon 69	Redhawk Copper, Inc	AMC 335178	8S	18E	10 SW1/4		120
Siskon 70	Redhawk Copper, Inc	AMC 335179	8S	18E	10 SW1/4		121
Siskon 71	Redhawk Copper, Inc	AMC 335180	8S	18E	10 SW1/4		122
Siskon 72	Redhawk Copper, Inc	AMC 335181	8S	18E	15 NW1/4		123
C.C. 8	Redhawk Copper, Inc	AMC 335182	8S	18E	10 NW1/4		124
C.C. 9	Redhawk Copper, Inc	AMC 335183	8S	18E	10 NW1/4		125
✓ C.C. 11	Redhawk Copper, Inc	AMC 335184	8S	18E	10 NW1/4		126
Swallow 1	Redhawk Copper, Inc	AMC 337099	8S	18E	9 SE1/4		127
Swallow 2	Redhawk Copper, Inc	AMC 337100	8S	18E	9 NW1/4		128
Swallow 3	Redhawk Copper, Inc	AMC 337101	8S	18E	9 NW1/4		129
Swallow 4	Redhawk Copper, Inc	AMC 337102	8S	18E	9 NE1/4		130
Swallow 5	Redhawk Copper, Inc	AMC 337103	8S	18E	9 NW1/4		131
Swallow 6	Redhawk Copper, Inc	AMC 337104	8S	18E	9 NE1/4		132
✓ Swallow 7	Redhawk Copper, Inc	AMC 337105	8S	18E	9 NE1/4		133
Hawk #1	Redhawk Copper, Inc	AMC 342788	8S	18E	3 SE1/4		134
Hawk #2	Redhawk Copper, Inc	AMC 342789	8S	18E	3 SE1/4		135
Hawk #3	Redhawk Copper, Inc	AMC 342790	8S	18E	3 NE1/4		136
Hawk #4	Redhawk Copper, Inc	AMC 342791	8S	18E	3 NE1/4		137
Hawk #5	Redhawk Copper, Inc	AMC 342792	8S	18E	3 NE1/4		138
Hawk #6	Redhawk Copper, Inc	AMC 342793	8S	18E	3 NE1/4		139
Hawk #7	Redhawk Copper, Inc	AMC 342794	8S	18E	3 NE1/4		140
Hawk #8	Redhawk Copper, Inc	AMC 342795	8S	18E	3 SW1/4		141
Hawk #9	Redhawk Copper, Inc	AMC 342796	8S	18E	3 SW1/4		142
Hawk #10	Redhawk Copper, Inc	AMC 342797	8S	18E	3 SW1/4		143
✓ Hawk #11	Redhawk Copper, Inc	AMC 342798	8S	18E	3 NW1/4		144

RECEIVED  
 CLIMATE STATE OFFICE  
 JUN 11 2011 3:21

48/

EXHIBIT A

Claim Name	Owner of Record	BLM AMC	G&SR BM		Section	
		Serial #	Twn	Rng		
Hawk #12	Redhawk Copper, Inc	AMC 342799	8S	18E	3 NW1/4	145
Hawk #13	Redhawk Copper, Inc	AMC 342800	8S	18E	3 NW1/4	146
Hawk #14	Redhawk Copper, Inc	AMC 342801	8S	18E	4 NE1/4	147
✓ Hawk #15	Redhawk Copper, Inc	AMC 342802	8S	18E	4 NE1/4	148
✓ Chapo #1	Redhawk Copper, Inc	AMC 349078	8S	18E	14 SW1/4	149
Wren 1	Redhawk Copper, Inc	AMC 352161	8S	18E	15 NW1/4	150
Wren 2	Redhawk Copper, Inc	AMC 352162	8S	18E	15 NW1/4	151
Wren 3	Redhawk Copper, Inc	AMC 352163	8S	18E	15 NW1/4	152
Parrot 1	Redhawk Copper, Inc	AMC 352164	8S	18E	1 NW1/4	153
Parrot 2	Redhawk Copper, Inc	AMC 352165	8S	18E	1 NW1/4	154
Parrot 3	Redhawk Copper, Inc	AMC 352166	8S	18E	1 NW1/4	155
Parrot 4	Redhawk Copper, Inc	AMC 352167	8S	18E	1 NW1/4	156
Parrot 5	Redhawk Copper, Inc	AMC 352168	8S	18E	1 NW1/4	157
Parrot 6	Redhawk Copper, Inc	AMC 352169	8S	18E	1 NW1/4	158
Parrot 7	Redhawk Copper, Inc	AMC 352170	8S	18E	1 SW1/4	159
Parrot 8	Redhawk Copper, Inc	AMC 352171	8S	18E	1 SW1/4	160
Parrot 9	Redhawk Copper, Inc	AMC 352172	8S	18E	1 SW1/4	161
Parrot 10	Redhawk Copper, Inc	AMC 352173	8S	18E	1 SW1/4	162
Parrot 11	Redhawk Copper, Inc	AMC 352174	8S	18E	1 SW1/4	163
Parrot 12	Redhawk Copper, Inc	AMC 352175	8S	18E	1 SW1/4	164
✓ Buzzard No. 8	Redhawk Copper, Inc	AMC 352176	8S	18E	11 NE1/4	165
PF	Redhawk Copper, Inc	AMC 352300	8S	18E	11 NW1/4	166
✓ NS #1	Redhawk Copper, Inc	AMC 352301	8S	18E	14 SW1/4	167
WREN-4	Redhawk Copper, Inc	AMC 371132	8S	18E	14 SE1/4	168
WREN-5	Redhawk Copper, Inc	AMC 371133	8S	18E	14 SE1/4	169
WREN-6	Redhawk Copper, Inc	AMC 371134	8S	18E	14 SE1/4	170
WREN-7	Redhawk Copper, Inc	AMC 371135	8S	18E	14 SE1/4	171
WREN-8	Redhawk Copper, Inc	AMC 371136	8S	18E	14 NE1/4	172
WREN-9	Redhawk Copper, Inc	AMC 371137	8S	18E	15 SE1/4	173
WREN-10	Redhawk Copper, Inc	AMC 371138	8S	18E	15 SE1/4	174
WREN-11	Redhawk Copper, Inc	AMC 371139	8S	18E	15 SE1/4	175
WREN-12	Redhawk Copper, Inc	AMC 371140	8S	18E	15 SE1/4	176
WREN-13	Redhawk Copper, Inc	AMC 371141	8S	18E	15 SE1/4	177
WREN-14	Redhawk Copper, Inc	AMC 371142	8S	18E	15 SE1/4	178
WREN-15	Redhawk Copper, Inc	AMC 371143	8S	18E	15 SE1/4	179
WREN-16	Redhawk Copper, Inc	AMC 371144	8S	18E	15 SE1/4	180
WREN-17	Redhawk Copper, Inc	AMC 371145	8S	18E	15 SW1/4	181
WREN-18	Redhawk Copper, Inc	AMC 371146	8S	18E	15 NW1/4	182
WREN-19	Redhawk Copper, Inc	AMC 371147	8S	18E	15 NW1/4	183
WREN-20	Redhawk Copper, Inc	AMC 371148	8S	18E	15 NW1/4	184
WREN-21	Redhawk Copper, Inc	AMC 371149	8S	18E	15 NW1/4	185
WREN-22	Redhawk Copper, Inc	AMC 371150	8S	18E	9 SE1/4	186
WREN-23	Redhawk Copper, Inc	AMC 371151	8S	18E	9 SE1/4	187
WREN-24	Redhawk Copper, Inc	AMC 371152	8S	18E	9 SE1/4	188
WREN-44	Redhawk Copper, Inc	AMC 371153	8S	18E	3 NW1/4	189
WREN-45	Redhawk Copper, Inc	AMC 371154	8S	18E	3 NW1/4	190
WREN-46	Redhawk Copper, Inc	AMC 371155	8S	18E	3 NW1/4	191
✓ WREN-47	Redhawk Copper, Inc	AMC 371156	8S	18E	3 NW1/4	192

RECEIVED  
 BLM ADMINISTRATIVE OFFICE  
 2011 AUG 11 PM 3:27

48/60



EXHIBIT A

Claim Name	Owner of Record	BLM AMC	G&SR BM		Section	
		Serial #	Twon	Rng		
WREN-48	Redhawk Copper, Inc	AMC 371157	8S	18E	3 NE1/4	193
WREN-49	Redhawk Copper, Inc	AMC 371158	8S	18E	3 NE1/4	194
WREN-50	Redhawk Copper, Inc	AMC 371159	8S	18E	3 NE1/4	195
WREN-51	Redhawk Copper, Inc	AMC 371160	8S	18E	3 NE1/4	196
✓ WREN-52	Redhawk Copper, Inc	AMC 371161	8S	18E	3 NE1/4	197
WREN-25	Redhawk Copper, Inc	AMC 373192	8S	18E	4 SW1/4	198
WREN-26	Redhawk Copper, Inc	AMC 373193	8S	18E	4 SW1/4	199
WREN-27	Redhawk Copper, Inc	AMC 373194	8S	18E	4 SW1/4	200
WREN-28	Redhawk Copper, Inc	AMC 373195	8S	18E	4 SW1/4	201
WREN-29	Redhawk Copper, Inc	AMC 373196	8S	18E	4 SW1/4	202
WREN-30	Redhawk Copper, Inc	AMC 373197	8S	18E	4 SW1/4	203
WREN-31	Redhawk Copper, Inc	AMC 373198	8S	18E	4 SW1/4	204
WREN-32	Redhawk Copper, Inc	AMC 373199	8S	18E	4 NE1/4	205
WREN-33	Redhawk Copper, Inc	AMC 373200	8S	18E	4 NE1/4	206
WREN-34	Redhawk Copper, Inc	AMC 373201	8S	18E	4 NE1/4	207
WREN-35	Redhawk Copper, Inc	AMC 373202	8S	18E	4 NW1/4	208
WREN-36	Redhawk Copper, Inc	AMC 373203	8S	18E	4 NW1/4	209
WREN-37	Redhawk Copper, Inc	AMC 373204	8S	18E	4 NW1/4	210
WREN-38	Redhawk Copper, Inc	AMC 373205	8S	18E	4 NW1/4	211
WREN-39	Redhawk Copper, Inc	AMC 373206	8S	18E	4 NE1/4	212
WREN-40	Redhawk Copper, Inc	AMC 373207	8S	18E	4 NE1/4	213
WREN-41	Redhawk Copper, Inc	AMC 373208	8S	18E	4 NE1/4	214
WREN-42	Redhawk Copper, Inc	AMC 373209	8S	18E	4 NE1/4	215
✓ WREN-43	Redhawk Copper, Inc	AMC 373210	8S	18E	4 NE1/4	216
NCC 1	Redhawk Copper, Inc	AMC408299	7S	18E		31 217
NCC 2	Redhawk Copper, Inc	AMC408300	7S	18E		31 218
NCC 3	Redhawk Copper, Inc	AMC408301	7S	18E		31 219
NCC 4	Redhawk Copper, Inc	AMC408302	7S	18E		31 220
NCC 5	Redhawk Copper, Inc	AMC408303	7S	18E		31 221
NCC 6	Redhawk Copper, Inc	AMC408304	7S	18E		31 222
NCC 7	Redhawk Copper, Inc	AMC408305	7S	18E		31 223
NCC 8	Redhawk Copper, Inc	AMC408306	7S	18E		31 224
NCC 9	Redhawk Copper, Inc	AMC408307	7S	18E		31 225
NCC 10	Redhawk Copper, Inc	AMC408308	7S	18E		31 226
NCC 11	Redhawk Copper, Inc	AMC408309	7S	18E		31 227
NCC 12	Redhawk Copper, Inc	AMC408310	7S	18E		31 228
NCC 13	Redhawk Copper, Inc	AMC408311	7S	18E		31 229
NCC 14	Redhawk Copper, Inc	AMC408312	7S	18E		31 230
NCC 15	Redhawk Copper, Inc	AMC408313	7S	18E		31 231
NCC 16	Redhawk Copper, Inc	AMC408314	7S	18E		31 232
NCC 17	Redhawk Copper, Inc	AMC408315	7S	18E		31 233
NCC 18	Redhawk Copper, Inc	AMC408316	7S	18E		31 234
NCC 19	Redhawk Copper, Inc	AMC408317	7S	18E		31 235
NCC 20	Redhawk Copper, Inc	AMC408318	7S	18E		31 236
NCC 49	Redhawk Copper, Inc	AMC408319	7S	18E		30 237
NCC 50	Redhawk Copper, Inc	AMC408320	7S	18E		30 238
NCC 51	Redhawk Copper, Inc	AMC408321	7S	18E		30 239
✓ NCC 52	Redhawk Copper, Inc	AMC408322	7S	18E		30 240

RECEIVED  
 LAND SURVEY OFFICE  
 JAN 20 2011

48/50

EXHIBIT A

Claim Name	Owner of Record	BLM AMC		G&SR BM		Section	
		Serial #	Twn	Rng			
NCC 90	Redhawk Copper, Inc	AMC408323	7S	18E	19	241	
NCC 91	Redhawk Copper, Inc	AMC408324	7S	18E	19	242	
NCC 92	Redhawk Copper, Inc	AMC408325	7S	18E	19	243	
NCC 100	Redhawk Copper, Inc	AMC408326	7S	18E	19	244	
NCC 101	Redhawk Copper, Inc	AMC408327	7S	18E	19	245	
NCC 102	Redhawk Copper, Inc	AMC408328	7S	18E	19	246	
NCC 93	Redhawk Copper, Inc	AMC408329	7S	18E	18	247	
NCC 94	Redhawk Copper, Inc	AMC408330	7S	18E	18	248	
NCC 95	Redhawk Copper, Inc	AMC408331	7S	18E	18	249	
NCC 96	Redhawk Copper, Inc	AMC408332	7S	18E	18	250	
NCC 97	Redhawk Copper, Inc	AMC408333	7S	18E	18	251	
NCC 98	Redhawk Copper, Inc	AMC408334	7S	18E	18	252	
NCC 99	Redhawk Copper, Inc	AMC408335	7S	18E	18	253	
NCC 103	Redhawk Copper, Inc	AMC408336	7S	18E	18	254	
NCC 104	Redhawk Copper, Inc	AMC408337	7S	18E	18	255	
NCC 105	Redhawk Copper, Inc	AMC408338	7S	18E	18	256	
NCC 106	Redhawk Copper, Inc	AMC408339	7S	18E	18	257	
NCC 107	Redhawk Copper, Inc	AMC408340	7S	18E	18	258	
NCC 108	Redhawk Copper, Inc	AMC408341	7S	18E	18	259	
NCC 109	Redhawk Copper, Inc	AMC408342	7S	18E	18	260	
NCC 110	Redhawk Copper, Inc	AMC408343	7S	18E	18	261	
NCC 111	Redhawk Copper, Inc	AMC408344	7S	18E	18	262	
NCC 112	Redhawk Copper, Inc	AMC408345	7S	18E	18	263	
NCC 113	Redhawk Copper, Inc	AMC408346	7S	18E	18	264	
NCC 114	Redhawk Copper, Inc	AMC408347	7S	18E	18	265	
NCC 115	Redhawk Copper, Inc	AMC408348	7S	18E	18	266	
NCC 116	Redhawk Copper, Inc	AMC408349	7S	18E	18	267	
NCC 117	Redhawk Copper, Inc	AMC408350	7S	18E	18	268	
NCC 118	Redhawk Copper, Inc	AMC408351	7S	18E	18	269	
NCC 119	Redhawk Copper, Inc	AMC408352	7S	18E	18	270	
NCC 120	Redhawk Copper, Inc	AMC408353	7S	18E	18	271	
NCC 121	Redhawk Copper, Inc	AMC408354	7S	18E	18	272	
NCC 122	Redhawk Copper, Inc	AMC408355	7S	18E	18	273	
NCC 123	Redhawk Copper, Inc	AMC408356	7S	18E	18	274	
NCC 124	Redhawk Copper, Inc	AMC408357	7S	18E	18	275	
NCC 125	Redhawk Copper, Inc	AMC408358	7S	18E	18	276	
NCC 126	Redhawk Copper, Inc	AMC408359	7S	18E	18	277	
NCC 127	Redhawk Copper, Inc	AMC408360	7S	18E	18	278	
NCC 128	Redhawk Copper, Inc	AMC408361	7S	18E	18	279	
NCC 129	Redhawk Copper, Inc	AMC408362	7S	18E	18	280	
NCC 130	Redhawk Copper, Inc	AMC408363	7S	18E	18	281	
NCC 131	Redhawk Copper, Inc	AMC408364	7S	18E	18	282	
NCC 132	Redhawk Copper, Inc	AMC408365	7S	18E	18	283	
NCC 232	Redhawk Copper, Inc	AMC408366	7S	18E	17	284	
NCC 233	Redhawk Copper, Inc	AMC408367	7S	18E	17	285	
NCC 234	Redhawk Copper, Inc	AMC408368	7S	18E	17	286	
NCC 235	Redhawk Copper, Inc	AMC408369	7S	18E	17	287	
✓ NCC 241	Redhawk Copper, Inc	AMC408370	7S	18E	17	288	

RECEIVED  
 CLAIM STATE OFFICE  
 ARIZONA  
 10/20/20

48/50

**EXHIBIT A**

Claim Name	Owner of Record	BLM AMC	G&SR BM		Section	
		Serial #	TwN	Rng		
NCC 242	Redhawk Copper, Inc	AMC408371	7S	18E	17	289
NCC 243	Redhawk Copper, Inc	AMC408372	7S	18E	17	290
NCC 244	Redhawk Copper, Inc	AMC408373	7S	18E	17	291
NCC 245	Redhawk Copper, Inc	AMC408374	7S	18E	17	292
NCC 246	Redhawk Copper, Inc	AMC408375	7S	18E	17	293
NCC 247	Redhawk Copper, Inc	AMC408376	7S	18E	17	294
NCC 248	Redhawk Copper, Inc	AMC408377	7S	18E	17	295
NCC 272	Redhawk Copper, Inc	AMC408378	7S	18E	28	296
NCC 273	Redhawk Copper, Inc	AMC408379	7S	18E	28	297
NCC 274	Redhawk Copper, Inc	AMC408380	7S	18E	28	298
NCC 275	Redhawk Copper, Inc	AMC408381	7S	18E	28	299
NCC 276	Redhawk Copper, Inc	AMC408382	7S	18E	28	300
NCC 293	Redhawk Copper, Inc	AMC408383	7S	18E	28	301
NCC 294	Redhawk Copper, Inc	AMC408384	7S	18E	28	302
NCC 295	Redhawk Copper, Inc	AMC408385	7S	18E	28	303
NCC 296	Redhawk Copper, Inc	AMC408386	7S	18E	28	304
NCC 297	Redhawk Copper, Inc	AMC408387	7S	18E	28	305
NCC 298	Redhawk Copper, Inc	AMC408388	7S	18E	28	306
NCC 299	Redhawk Copper, Inc	AMC408389	7S	18E	28	307
NCC 300	Redhawk Copper, Inc	AMC408390	7S	18E	28	308
NCC 301	Redhawk Copper, Inc	AMC408391	7S	18E	28	309
NCC 302	Redhawk Copper, Inc	AMC408392	7S	18E	28	310
NCC 319	Redhawk Copper, Inc	AMC408393	7S	18E	28	311
NCC 320	Redhawk Copper, Inc	AMC408394	7S	18E	28	312
NCC 321	Redhawk Copper, Inc	AMC408395	7S	18E	28	313
NCC 322	Redhawk Copper, Inc	AMC408396	7S	18E	28	314
NCC 323	Redhawk Copper, Inc	AMC408397	7S	18E	28	315
NCC 324	Redhawk Copper, Inc	AMC408398	7S	18E	28	316
NCC 325	Redhawk Copper, Inc	AMC408399	7S	18E	28	317
NCC 277	Redhawk Copper, Inc	AMC408400	7S	18E	29	318
NCC 278	Redhawk Copper, Inc	AMC408401	7S	18E	29	319
NCC 279	Redhawk Copper, Inc	AMC408402	7S	18E	29	320
NCC 280	Redhawk Copper, Inc	AMC408403	7S	18E	29	321
NCC 283	Redhawk Copper, Inc	AMC408404	7S	18E	29	322
NCC 284	Redhawk Copper, Inc	AMC408405	7S	18E	29	323
NCC 285	Redhawk Copper, Inc	AMC408406	7S	18E	29	324
NCC 286	Redhawk Copper, Inc	AMC408407	7S	18E	29	325
NCC 287	Redhawk Copper, Inc	AMC408408	7S	18E	29	326
NCC 288	Redhawk Copper, Inc	AMC408409	7S	18E	29	327
NCC 289	Redhawk Copper, Inc	AMC408410	7S	18E	29	328
NCC 290	Redhawk Copper, Inc	AMC408411	7S	18E	29	329
NCC 291	Redhawk Copper, Inc	AMC408412	7S	18E	29	330
NCC 292	Redhawk Copper, Inc	AMC408413	7S	18E	29	331
NCC 303	Redhawk Copper, Inc	AMC408414	7S	18E	29	332
NCC 304	Redhawk Copper, Inc	AMC408415	7S	18E	29	333
NCC 305	Redhawk Copper, Inc	AMC408416	7S	18E	29	334
NCC 306	Redhawk Copper, Inc	AMC408417	7S	18E	29	335
✓ NCC 307	Redhawk Copper, Inc	AMC408418	7S	18E	29	336

RECEIVED  
 BLM AZ STATE OFFICE

48/50

EXHIBIT A

Claim Name	Owner of Record	BLM AMC	G&SR BM		Section	
		Serial #	Twn	Rng		
NCC 308	Redhawk Copper, Inc	AMC408419	7S	18E	29	337
NCC 309	Redhawk Copper, Inc	AMC408420	7S	18E	29	338
NCC 310	Redhawk Copper, Inc	AMC408421	7S	18E	29	339
NCC 311	Redhawk Copper, Inc	AMC408422	7S	18E	29	340
NCC 312	Redhawk Copper, Inc	AMC408423	7S	18E	29	341
NCC 313	Redhawk Copper, Inc	AMC408424	7S	18E	29	342
NCC 314	Redhawk Copper, Inc	AMC408425	7S	18E	29	343
NCC 315	Redhawk Copper, Inc	AMC408426	7S	18E	29	344
NCC 316	Redhawk Copper, Inc	AMC408427	7S	18E	29	345
NCC 317	Redhawk Copper, Inc	AMC408428	7S	18E	29	346
NCC 318	Redhawk Copper, Inc	AMC408429	7S	18E	29	347
NCC 329	Redhawk Copper, Inc	AMC408430	7S	18E	29	348
NCC 330	Redhawk Copper, Inc	AMC408431	7S	18E	29	349
NCC 331	Redhawk Copper, Inc	AMC408432	7S	18E	29	350
NCC 332	Redhawk Copper, Inc	AMC408433	7S	18E	29	351
NCC 333	Redhawk Copper, Inc	AMC408434	7S	18E	29	352
NCC 334	Redhawk Copper, Inc	AMC408435	7S	18E	29	353
NCC 335	Redhawk Copper, Inc	AMC408436	7S	18E	29	354
NCC 336	Redhawk Copper, Inc	AMC408437	7S	18E	29	355
NCC 326	Redhawk Copper, Inc	AMC408438	7S	18E	33	356
NCC 327	Redhawk Copper, Inc	AMC408439	7S	18E	33	357
NCC 328	Redhawk Copper, Inc	AMC408440	7S	18E	33	358
NCC 337	Redhawk Copper, Inc	AMC408441	7S	18E	33	359
NCC 338	Redhawk Copper, Inc	AMC408442	7S	18E	33	360
NCC 339	Redhawk Copper, Inc	AMC408443	7S	18E	33	361
NCC 366	Redhawk Copper, Inc	AMC408444	7S	18E	34	362
NCC 367	Redhawk Copper, Inc	AMC408445	7S	18E	34	363
NCC 368	Redhawk Copper, Inc	AMC408446	7S	18E	34	364
NCC 369	Redhawk Copper, Inc	AMC408447	7S	18E	34	365
NCC 370	Redhawk Copper, Inc	AMC408448	7S	18E	34	366
NCC 371	Redhawk Copper, Inc	AMC408449	7S	18E	34	367
NCC 372	Redhawk Copper, Inc	AMC408450	7S	18E	34	368
NCC 373	Redhawk Copper, Inc	AMC408451	7S	18E	34	369
NCC 374	Redhawk Copper, Inc	AMC408452	7S	18E	34	370
NCC 393	Redhawk Copper, Inc	AMC408453	7S	18E	34	371
NCC 394	Redhawk Copper, Inc	AMC408454	7S	18E	34	372
NCC 395	Redhawk Copper, Inc	AMC408455	7S	18E	34	373
NCC 396	Redhawk Copper, Inc	AMC408456	7S	18E	34	374
NCC 397	Redhawk Copper, Inc	AMC408457	7S	18E	34	375
NCC 398	Redhawk Copper, Inc	AMC408458	7S	18E	34	376
NCC 399	Redhawk Copper, Inc	AMC408459	7S	18E	34	377
NCC 400	Redhawk Copper, Inc	AMC408460	7S	18E	34	378
NCC 401	Redhawk Copper, Inc	AMC408461	7S	18E	34	379
NCC 528	Redhawk Copper, Inc	AMC408462	7S	17E	24	380
NCC 529	Redhawk Copper, Inc	AMC408463	7S	17E	24	381
NCC 530	Redhawk Copper, Inc	AMC408464	7S	17E	24	382
NCC 531	Redhawk Copper, Inc	AMC408465	7S	17E	24	383
NCC 532	Redhawk Copper, Inc	AMC408466	7S	17E	24	384

RECEIVED  
 PLM AZ STATE OFFICE  
 2011 JUL 11 10:37 AM  
 PHOENIX, ARIZONA

10/12



EXHIBIT A

Claim Name	Owner of Record	BLM AMC Serial #	G&SR BM		Section		
			TwN	Rng			
NCC 533	Redhawk Copper, Inc	AMC408467	7S	17E	24	385	
NCC 534	Redhawk Copper, Inc	AMC408468	7S	17E	24	386	
NCC 535	Redhawk Copper, Inc	AMC408469	7S	17E	24	387	
NCC 536	Redhawk Copper, Inc	AMC408470	7S	17E	24	388	
NCC 537	Redhawk Copper, Inc	AMC408471	7S	17E	24	389	
NCC 538	Redhawk Copper, Inc	AMC408472	7S	17E	24	390	
NCC 539	Redhawk Copper, Inc	AMC408473	7S	17E	24	391	
NCC 540	Redhawk Copper, Inc	AMC408474	7S	17E	24	392	
NCC 541	Redhawk Copper, Inc	AMC408475	7S	17E	24	393	
NCC 542	Redhawk Copper, Inc	AMC408476	7S	17E	24	394	
NCC 543	Redhawk Copper, Inc	AMC408477	7S	17E	24	395	
NCC 544	Redhawk Copper, Inc	AMC408478	7S	17E	24	396	
NCC 545	Redhawk Copper, Inc	AMC408479	7S	17E	24	397	
NCC 591	Redhawk Copper, Inc	AMC408480	7S	17E	12	398	
NCC 592	Redhawk Copper, Inc	AMC408481	7S	17E	12	399	
NCC 593	Redhawk Copper, Inc	AMC408482	7S	17E	12	400	
NCC 594	Redhawk Copper, Inc	AMC408483	7S	17E	12	401	
NCC 595	Redhawk Copper, Inc	AMC408484	7S	17E	12	402	
NCC 596	Redhawk Copper, Inc	AMC408485	7S	17E	12	403	
NCC 597	Redhawk Copper, Inc	AMC408486	7S	17E	12	404	
NCC 598	Redhawk Copper, Inc	AMC408487	7S	17E	12	405	
NCC 599	Redhawk Copper, Inc	AMC408488	7S	17E	12	406	
NCC 600	Redhawk Copper, Inc	AMC408489	7S	17E	12	407	
NCC 601	Redhawk Copper, Inc	AMC408490	7S	17E	12	408	
NCC 602	Redhawk Copper, Inc	AMC408491	7S	17E	12	409	
NCC 603	Redhawk Copper, Inc	AMC408492	7S	17E	12	410	
NCC 604	Redhawk Copper, Inc	AMC408493	7S	17E	12	411	
NCC 605	Redhawk Copper, Inc	AMC408494	7S	17E	12	412	
NCC 606	Redhawk Copper, Inc	AMC408495	7S	17E	12	413	
NCC 607	Redhawk Copper, Inc	AMC408496	7S	17E	12	414	
NCC 608	Redhawk Copper, Inc	AMC408497	7S	17E	12	415	
NCC 609	Redhawk Copper, Inc	AMC408498	7S	17E	11	416	
NCC 610	Redhawk Copper, Inc	AMC408499	7S	17E	11	417	
NCC 611	Redhawk Copper, Inc	AMC408500	7S	17E	11	418	
NCC 612	Redhawk Copper, Inc	AMC408501	7S	17E	11	419	
NCC 613	Redhawk Copper, Inc	AMC408502	7S	17E	11	420	
NCC 614	Redhawk Copper, Inc	AMC408503	7S	17E	11	421	
NCC 615	Redhawk Copper, Inc	AMC408504	7S	17E	11	422	
NCC 616	Redhawk Copper, Inc	AMC408505	7S	17E	11	423	
NCC 617	Redhawk Copper, Inc	AMC408506	7S	17E	11	424	
NCC 618	Redhawk Copper, Inc	AMC408507	7S	17E	11	425	
NCC 619	Redhawk Copper, Inc	AMC408508	7S	17E	11	426	
NCC 620	Redhawk Copper, Inc	AMC408509	7S	17E	11	427	
NCC 621	Redhawk Copper, Inc	AMC408510	7S	17E	11	428	
NCC 622	Redhawk Copper, Inc	AMC408511	7S	17E	11	429	
NCC 623	Redhawk Copper, Inc	AMC408512	7S	17E	11	430	
NCC 624	Redhawk Copper, Inc	AMC408513	7S	17E	11	431	
✓ NCC 625	Redhawk Copper, Inc	AMC408514	7S	17E	11	432	

RECEIVED  
 2011 AUG 11  
 DENVER, ARIZONA

48/12

EXHIBIT A

Claim Name	Owner of Record	BLM AMC		G&SR BM		Section	
		Serial #	Tw	Rng			
NCC 626	Redhawk Copper, Inc	AMC408515	7S	17E	11	433	
NCC 636	Redhawk Copper, Inc	AMC408516	7S	17E	14	434	
NCC 637	Redhawk Copper, Inc	AMC408517	7S	17E	14	435	
NCC 638	Redhawk Copper, Inc	AMC408518	7S	17E	14	436	
NCC 639	Redhawk Copper, Inc	AMC408519	7S	17E	14	437	
NCC 640	Redhawk Copper, Inc	AMC408520	7S	17E	14	438	
NCC 641	Redhawk Copper, Inc	AMC408521	7S	17E	14	439	
NCC 642	Redhawk Copper, Inc	AMC408522	7S	17E	14	440	
NCC 643	Redhawk Copper, Inc	AMC408523	7S	17E	14	441	
NCC 644	Redhawk Copper, Inc	AMC408524	7S	17E	14	442	
NCC 645	Redhawk Copper, Inc	AMC408525	7S	17E	14	443	
NCC 646	Redhawk Copper, Inc	AMC408526	7S	17E	14	444	
NCC 647	Redhawk Copper, Inc	AMC408527	7S	17E	14	445	
NCC 648	Redhawk Copper, Inc	AMC408528	7S	17E	14	446	
NCC 649	Redhawk Copper, Inc	AMC408529	7S	17E	14	447	
NCC 650	Redhawk Copper, Inc	AMC408530	7S	17E	14	448	
NCC 651	Redhawk Copper, Inc	AMC408531	7S	17E	14	449	
NCC 652	Redhawk Copper, Inc	AMC408532	7S	17E	14	450	
NCC 653	Redhawk Copper, Inc	AMC408533	7S	17E	14	451	
NCC 654	Redhawk Copper, Inc	AMC408534	7S	17E	14	452	
NCC 655	Redhawk Copper, Inc	AMC408535	7S	17E	14	453	
NCC 656	Redhawk Copper, Inc	AMC408536	7S	17E	14	454	
NCC 657	Redhawk Copper, Inc	AMC408537	7S	17E	14	455	
NCC 658	Redhawk Copper, Inc	AMC408538	7S	17E	14	456	
NCC 659	Redhawk Copper, Inc	AMC408539	7S	17E	14	457	
NCC 660	Redhawk Copper, Inc	AMC408540	7S	17E	14	458	
NCC 661	Redhawk Copper, Inc	AMC408541	7S	17E	14	459	
NCC 662	Redhawk Copper, Inc	AMC408542	7S	17E	14	460	
NCC 663	Redhawk Copper, Inc	AMC408543	7S	17E	14	461	
NCC 664	Redhawk Copper, Inc	AMC408544	7S	17E	14	462	
NCC 665	Redhawk Copper, Inc	AMC408545	7S	17E	14	463	
NCC 666	Redhawk Copper, Inc	AMC408546	7S	17E	14	464	
NCC 667	Redhawk Copper, Inc	AMC408547	7S	17E	14	465	
NCC 668	Redhawk Copper, Inc	AMC408548	7S	17E	14	466	
NCC 669	Redhawk Copper, Inc	AMC408549	7S	17E	14	467	
NCC 670	Redhawk Copper, Inc	AMC408550	7S	17E	14	468	
NCC 671	Redhawk Copper, Inc	AMC408551	7S	17E	14	469	
NCC 672	Redhawk Copper, Inc	AMC408552	7S	17E	23	470	
NCC 673	Redhawk Copper, Inc	AMC408553	7S	17E	23	471	
NCC 674	Redhawk Copper, Inc	AMC408554	7S	17E	23	472	
NCC 675	Redhawk Copper, Inc	AMC408555	7S	17E	23	473	
NCC 676	Redhawk Copper, Inc	AMC408556	7S	17E	23	474	
NCC 677	Redhawk Copper, Inc	AMC408557	7S	17E	23	475	
NCC 678	Redhawk Copper, Inc	AMC408558	7S	17E	23	476	
NCC 679	Redhawk Copper, Inc	AMC408559	7S	17E	23	477	
NCC 680	Redhawk Copper, Inc	AMC408560	7S	17E	23	478	
NCC 681	Redhawk Copper, Inc	AMC408561	7S	17E	23	479	
✓NCC 682	Redhawk Copper, Inc	AMC408562	7S	17E	23	480	

RECEIVED  
 2011/11/15  
 P. M. M. ARIZONA

48/60

EXHIBIT A

Claim Name	Owner of Record	BLM AMC		G&SR BM		Section	
		Serial #	Tw	Rng			
NCC 683	Redhawk Copper, Inc	AMC408563	7S	17E		23	481
NCC 684	Redhawk Copper, Inc	AMC408564	7S	17E		23	482
NCC 685	Redhawk Copper, Inc	AMC408565	7S	17E		23	483
NCC 686	Redhawk Copper, Inc	AMC408566	7S	17E		23	484
NCC 687	Redhawk Copper, Inc	AMC408567	7S	17E		23	485
NCC 688	Redhawk Copper, Inc	AMC408568	7S	17E		23	486
NCC 689	Redhawk Copper, Inc	AMC408569	7S	17E		23	487
NCC 690	Redhawk Copper, Inc	AMC408570	7S	17E		23	488
NCC 691	Redhawk Copper, Inc	AMC408571	7S	17E		23	489
NCC 692	Redhawk Copper, Inc	AMC408572	7S	17E		23	490
NCC 705	Redhawk Copper, Inc	AMC408573	7S	17E		23	491
NCC 706	Redhawk Copper, Inc	AMC408574	7S	17E		23	492
NCC 707	Redhawk Copper, Inc	AMC408575	7S	17E		23	493
NCC 708	Redhawk Copper, Inc	AMC408576	7S	17E		10	494
NCC 709	Redhawk Copper, Inc	AMC408577	7S	17E		10	495
NCC 710	Redhawk Copper, Inc	AMC408578	7S	17E		10	496
NCC 711	Redhawk Copper, Inc	AMC408579	7S	17E		10	497
NCC 712	Redhawk Copper, Inc	AMC408580	7S	17E		10	498
NCC 713	Redhawk Copper, Inc	AMC408581	7S	17E		10	499
NCC 714	Redhawk Copper, Inc	AMC408582	7S	17E		10	500
NCC 715	Redhawk Copper, Inc	AMC408583	7S	17E		10	501
NCC 716	Redhawk Copper, Inc	AMC408584	7S	17E		10	502
NCC 717	Redhawk Copper, Inc	AMC408585	7S	17E		10	503
NCC 718	Redhawk Copper, Inc	AMC408586	7S	17E		10	504
NCC 719	Redhawk Copper, Inc	AMC408587	7S	17E		10	505
NCC 720	Redhawk Copper, Inc	AMC408588	7S	17E		10	506
NCC 721	Redhawk Copper, Inc	AMC408589	7S	17E		10	507
NCC 722	Redhawk Copper, Inc	AMC408590	7S	17E		10	508
NCC 723	Redhawk Copper, Inc	AMC408591	7S	17E		10	509
NCC 724	Redhawk Copper, Inc	AMC408592	7S	17E		10	510
NCC 725	Redhawk Copper, Inc	AMC408593	7S	17E		10	511
NCC 726	Redhawk Copper, Inc	AMC408594	7S	17E		10	512
NCC 727	Redhawk Copper, Inc	AMC408595	7S	17E		10	513
NCC 728	Redhawk Copper, Inc	AMC408596	7S	17E		10	514
NCC 729	Redhawk Copper, Inc	AMC408597	7S	17E		10	515
NCC 730	Redhawk Copper, Inc	AMC408598	7S	17E		10	516
NCC 731	Redhawk Copper, Inc	AMC408599	7S	17E		10	517
NCC 732	Redhawk Copper, Inc	AMC408600	7S	17E		10	518
NCC 733	Redhawk Copper, Inc	AMC408601	7S	17E		10	519
NCC 734	Redhawk Copper, Inc	AMC408602	7S	17E		10	520
NCC 735	Redhawk Copper, Inc	AMC408603	7S	17E		10	521
NCC 736	Redhawk Copper, Inc	AMC408604	7S	17E		10	522
NCC 737	Redhawk Copper, Inc	AMC408605	7S	17E		10	523
NCC 738	Redhawk Copper, Inc	AMC408606	7S	17E		10	524
NCC 739	Redhawk Copper, Inc	AMC408607	7S	17E		10	525
NCC 740	Redhawk Copper, Inc	AMC408608	7S	17E		10	526
NCC 741	Redhawk Copper, Inc	AMC408609	7S	17E		10	527
✓ NCC 742	Redhawk Copper, Inc	AMC408610	7S	17E		10	528

RECEIVED  
 M. A. STATE OFFICE  
 PHOENIX, ARIZONA  
 JUN 11 3:28 PM '11

48/50

EXHIBIT A

Claim Name	Owner of Record	BLM AMC	G&SR BM		Section	
		Serial #	Twn	Rng		
NCC 743	Redhawk Copper, Inc	AMC408611	7S	17E	10	529
NCC 21	Redhawk Copper, Inc	AMC408612	7S	18E	31	530
NCC 22	Redhawk Copper, Inc	AMC408613	7S	18E	31	531
NCC 23	Redhawk Copper, Inc	AMC408614	7S	18E	31	532
NCC 24	Redhawk Copper, Inc	AMC408615	7S	18E	31	533
NCC 25	Redhawk Copper, Inc	AMC408616	7S	18E	31	534
NCC 26	Redhawk Copper, Inc	AMC408617	7S	18E	31	535
NCC 27	Redhawk Copper, Inc	AMC408618	7S	18E	31	536
NCC 28	Redhawk Copper, Inc	AMC408619	7S	18E	31	537
NCC 29	Redhawk Copper, Inc	AMC408620	7S	18E	31	538
NCC 30	Redhawk Copper, Inc	AMC408621	7S	18E	31	539
NCC 31	Redhawk Copper, Inc	AMC408622	7S	18E	31	540
NCC 32	Redhawk Copper, Inc	AMC408623	7S	18E	31	541
NCC 33	Redhawk Copper, Inc	AMC408624	7S	18E	31	542
NCC 34	Redhawk Copper, Inc	AMC408625	7S	18E	31	543
NCC 35	Redhawk Copper, Inc	AMC408626	7S	18E	31	544
NCC 36	Redhawk Copper, Inc	AMC408627	7S	18E	31	545
NCC 37	Redhawk Copper, Inc	AMC408628	7S	18E	31	546
NCC 38	Redhawk Copper, Inc	AMC408629	7S	18E	31	547
NCC 39	Redhawk Copper, Inc	AMC408630	7S	18E	31	548
✓NCC 40	Redhawk Copper, Inc	AMC408631	7S	18E	31	549
NCC 236	Redhawk Copper, Inc	AMC409378	7S	18E	17	550
NCC 237	Redhawk Copper, Inc	AMC409379	7S	18E	17	551
NCC 375	Redhawk Copper, Inc	AMC409380	7S	18E	35	552
NCC 376	Redhawk Copper, Inc	AMC409381	7S	18E	35	553
NCC 377	Redhawk Copper, Inc	AMC409382	7S	18E	35	554
NCC 378	Redhawk Copper, Inc	AMC409383	7S	18E	35	555
NCC 379	Redhawk Copper, Inc	AMC409384	7S	18E	35	556
NCC 380	Redhawk Copper, Inc	AMC409385	7S	18E	35	557
NCC 381	Redhawk Copper, Inc	AMC409386	7S	18E	35	558
NCC 382	Redhawk Copper, Inc	AMC409387	7S	18E	35	559
NCC 383	Redhawk Copper, Inc	AMC409388	7S	18E	35	560
NCC 384	Redhawk Copper, Inc	AMC409389	7S	18E	35	561
NCC 385	Redhawk Copper, Inc	AMC409390	7S	18E	35	562
NCC 386	Redhawk Copper, Inc	AMC409391	7S	18E	35	563
NCC 387	Redhawk Copper, Inc	AMC409392	7S	18E	35	564
NCC 388	Redhawk Copper, Inc	AMC409393	7S	18E	35	565
NCC 389	Redhawk Copper, Inc	AMC409394	7S	18E	35	566
NCC 390	Redhawk Copper, Inc	AMC409395	7S	18E	35	567
NCC 391	Redhawk Copper, Inc	AMC409396	7S	18E	35	568
NCC 392	Redhawk Copper, Inc	AMC409397	7S	18E	35	569
NCC 411	Redhawk Copper, Inc	AMC409398	7S	18E	35	570
NCC 412	Redhawk Copper, Inc	AMC409399	7S	18E	35	571
NCC 413	Redhawk Copper, Inc	AMC409400	7S	18E	35	572
NCC 414	Redhawk Copper, Inc	AMC409401	7S	18E	35	573
NCC 415	Redhawk Copper, Inc	AMC409402	7S	18E	35	574
NCC 416	Redhawk Copper, Inc	AMC409403	7S	18E	35	575
✓NCC 417	Redhawk Copper, Inc	AMC409404	7S	18E	35	576


RECEIVED  
 BLM STATE OFFICE  
 PHOENIX, ARIZONA  
 2011 AUG 11 P 3:28

48/45



**EXHIBIT A**

Claim Name	Owner of Record	BLM AMC	G&SR BM		Section
		Serial #	Tw	Rng	
NCC 418	Redhawk Copper, Inc	AMC409405	7S	18E	35 577
NCC 419	Redhawk Copper, Inc	AMC409406	7S	18E	35 578
NCC 420	Redhawk Copper, Inc	AMC409407	7S	18E	35 579
NCC 421	Redhawk Copper, Inc	AMC409408	7S	18E	35 580
NCC 422	Redhawk Copper, Inc	AMC409409	7S	18E	35 581
NCC 423	Redhawk Copper, Inc	AMC409410	7S	18E	35 582
NCC 424	Redhawk Copper, Inc	AMC409411	7S	18E	35 583
NCC 425	Redhawk Copper, Inc	AMC409412	7S	18E	35 584
NCC 426	Redhawk Copper, Inc	AMC409413	7S	18E	35 585
NCC 427	Redhawk Copper, Inc	AMC409414	7S	18E	35 586
✓ NCC 428	Redhawk Copper, Inc	AMC409415	7S	18E	35 587

587  


RECEIVED  
 BLM AZ STATE OFFICE  
 2011 AUG 11 P 3:28  
 PHOENIX, ARIZONA

11/6/11

United States Department of the Interior  
 Bureau of Land Management  
 LANDS/RECREATION & PLANNING  
 ONE N CENTRAL AVE  
 PHOENIX, AZ 85004 -2203  
 Phone: 602-417-9200

Receipt

No:

2402934

<b>Transaction #:</b> 2478163	
<b>Date of Transaction:</b> 08/11/2011	
<b>CUSTOMER:</b>	
REDHAWK COPPER INC 1066 W HASTINGS ST STE 2300 VANCOUVER, BC V6E 3X2 CA	

LINE #	QTY	DESCRIPTION	REMARKS	UNIT PRICE	TOTAL
1	1.00	LOCATABLE MINERALS / MINING CLAIMS-NOT NEW-UNADJUD, ONE AUTH NO. ONLY / MINING CLAIM MONEY RECEIVED CASES: AMC33873/\$82180.00	MAINT (587) 2012	- n/a -	82180.00
<b>TOTAL:</b>					<b>\$82,180.00</b>

PAYMENT INFORMATION			
1	AMOUNT:	82180.00	POSTMARKED: N/A
	TYPE:	CHECK	RECEIVED: 08/11/2011
	CHECK NO:	1001	
	NAME:	REDHAWK COPPER INC 1066 W HASTINGS ST STE 2300 VANCOUVER BC V6E 3X2 CA	

REMARKS

This receipt was generated by the automated BLM Collections and Billing System and is a paper representation of a portion of the official electronic record contained therein.

Receipt # 2190381

AMC 33845

AMC 78902

AMC 316095

AMC 335144

AMC 337099

AMC 342788

AMC 349069

AMC 352161

AMC 352300

AMC 371132

AMC 373192

R. J. Sandberg  
Redhawk Copper, Inc.  
616 Webb Dr.  
San Manuel, AZ 85631

U.S. Department of the Interior  
Bureau of Land Management  
Arizona State Office  
222 North Central Ave  
Phoenix, AZ 85004-2203

August 10, 2010

Re: 2011 Mining Claim Maintenance Fees

To Whom it may concern:


Section 10101 of the Act of August 10, 1993 (Pub.L. 103-6, 107 Stat. 312) and amended June 30, 2004 requires the annual payment of a \$140.00 maintenance fee in order to hold and maintain an unpatented mining claim, mill site, or tunnel site.

Enclosed you will find our check (check # ~~1403~~) in the amount of Thirty Thousand Two Hundred Fourty dollars (\$30,240.00) as payment of the maintenance fees for 216 unpatented mining claims (Albatross, et. al Claims) located in Pinal County, Arizona more particularly described on the attached Exhibit "A" ( 5 pages).

These maintenance fees are being paid by and on behalf of the owner, Redhawk Copper, Inc. (USA) Inc. for subsequent assessment year beginning September 1, 2010.

Please date stamp and return to Redhawk Copper, Inc. at the above address. If you have any questions concerning this filing please call me at (520) 609-3815.

Sincerely,

  
R. J. Sandberg  
President Redhawk Copper, Inc.

ck# 1403  
NO. OF CLAIMS 216  
AMOUNT \$30,240.00  
RECEIPT NO. 3190381  
INIT. A.H.

\*\* BLM-ASO \*\*

RECEIVED  
BLM AZ STATE OFFICE  
2010 AUG 13 A 10:46  
PHOENIX, ARIZONA



EXHIBIT A

Claim Name	Owner of Record	BLM AMC		G&SR BM		Section	
		Serial #	Twn	Rng	Section		
Granite Hill	Redhawk Copper, Inc	AMC 33873	8S	18E	11 SW1/4		1
American Eagle	Redhawk Copper, Inc	AMC 33893	8S	18E	11 SE1/4		2
Angusto Lode	Redhawk Copper, Inc	AMC 33894	8S	18E	10 SE1/4		3
Aurora	Redhawk Copper, Inc	AMC 33895	8S	18E	11 SW1/4		4
Camino Lode	Redhawk Copper, Inc	AMC 33904	8S	18E	10 SE1/4		5
Copper Cliff	Redhawk Copper, Inc	AMC 33951	8S	18E	11 NE1/4		6
Copper Reef No. 5	Redhawk Copper, Inc	AMC 33955	8S	18E	14 NW1/4		7
Copper Ridge	Redhawk Copper, Inc	AMC 33956	8S	18E	11 SE1/4		8
Copper Trail # 1	Redhawk Copper, Inc	AMC 33957	8S	18E	11 SE1/4		9
Copper Trail # 2	Redhawk Copper, Inc	AMC 33958	8S	18E	11 SE1/4		10
Copper Trail # 3	Redhawk Copper, Inc	AMC 33959	8S	18E	11 SE1/4		11
Copper Trail # 4	Redhawk Copper, Inc	AMC 33960	8S	18E	11 SE1/4		12
Fraction	Redhawk Copper, Inc	AMC 33961	8S	18E	11 SE1/4		13
Jupiter	Redhawk Copper, Inc	AMC 33964	8S	18E	14 NE1/4		14
Kimbro	Redhawk Copper, Inc	AMC 33965	8S	18E	11 NW1/4		15
Kimbro Eastern	Redhawk Copper, Inc	AMC 33966	8S	18E	11 NW1/4		16
Mars	Redhawk Copper, Inc	AMC 33968	8S	18E	14 NE1/4		17
North Star	Redhawk Copper, Inc	AMC 33986	8S	18E	11 SW1/4		18
Siskon No. 34	Redhawk Copper, Inc	AMC 34022	8S	18E	10 SE1/4		19
Siskon No. 35	Redhawk Copper, Inc	AMC 34023	8S	18E	10 SE1/4		20
Siskon No. 36	Redhawk Copper, Inc	AMC 34024	8S	18E	11 SW1/4		21
Siskon No. 37	Redhawk Copper, Inc	AMC 34025	8S	18E	10 SE1/4		22
Siskon No. 38	Redhawk Copper, Inc	AMC 34026	8S	18E	15 NE1/4		23
Siskon No. 39	Redhawk Copper, Inc	AMC 34027	8S	18E	14 NW1/4		24
Siskon No. 41	Redhawk Copper, Inc	AMC 34029	8S	18E	14 NW1/4		25
Siskon No. 52	Redhawk Copper, Inc	AMC 34036	8S	18E	14 NW1/4		26
Siskon No. 54	Redhawk Copper, Inc	AMC 34038	8S	18E	10 SE1/4		27
Siskon No. 55	Redhawk Copper, Inc	AMC 34039	8S	18E	10 SE1/4		28
Siskon No. 82	Redhawk Copper, Inc	AMC 34066	8S	18E	14 NW1/4		29
Siskon No. 88	Redhawk Copper, Inc	AMC 34071	8S	18E	14 NW1/4		30
Velasquez	Redhawk Copper, Inc	AMC 34072	8S	18E	11 SW1/4		31
Velasquez Fraction	Redhawk Copper, Inc	AMC 34073	8S	18E	11 NW1/4		32
Velasquez Wedge	Redhawk Copper, Inc	AMC 34074	8S	18E	11 SW1/4		33
Venus	Redhawk Copper, Inc	AMC 34075	8S	18E	10 SE1/4		34
Zella A	Redhawk Copper, Inc	AMC 79732	8S	18E	3 SE1/4		35
Center Star	Redhawk Copper, Inc	AMC 316095	8S	18E	11, 12, 1, 2		36
Navajo No. 7	Redhawk Copper, Inc	AMC 316096	8S	18E	10 NW1/4		37
Navajo No. 8	Redhawk Copper, Inc	AMC 316097	8S	18E	10 SW1/4		38
C.C. 12	Redhawk Copper, Inc	AMC 316098	8S	18E	10 NE1/4		39
Mary #1	Redhawk Copper, Inc	AMC 316100	8S	18E	11 NW1/4		40
Whippoorwill	Redhawk Copper, Inc	AMC 316101	8S	18E	11 NE1/4		41
Redondo	Redhawk Copper, Inc	AMC 316102	8S	18E	11 NE1/4		42
Paloma	Redhawk Copper, Inc	AMC 316103	8S	18E	11 NW1/4		43
Paloma Fraction	Redhawk Copper, Inc	AMC 316104	8S	18E	11 NW1/4		44
Morningside	Redhawk Copper, Inc	AMC 316105	8S	18E	14 NW1/4		45
Minnesota	Redhawk Copper, Inc	AMC 316106	8S	18E	11 NW1/4		46
Middle March	Redhawk Copper, Inc	AMC 316107	8S	18E	11 NW1/4		47
Lone Trail	Redhawk Copper, Inc	AMC 316108	8S	18E	11 NE1/4		48

RECEIVED  
 BLM  
 2000 AUG 13 A 10:46  
 4750 N 120th St  
 Anchorage, AK 99507

Jay Bird	Redhawk Copper, Inc	AMC 316109	8S	18E	11 NE1/4	49
Hercules	Redhawk Copper, Inc	AMC 316110	8S	18E	11 NE1/4	50
H-N Fraction 1	Redhawk Copper, Inc	AMC 316111	8S	18E	10 NE1/4	51
Clark No. 1	Redhawk Copper, Inc	AMC 316112	8S	18E	12 SW1/4	52
Copper Reef No. 2	Redhawk Copper, Inc	AMC 316113	8S	18E	14 NE1/4	53
Copper Reef No. 3	Redhawk Copper, Inc	AMC 316114	8S	18E	14 SW1/4	54
Copper Reef No. 4	Redhawk Copper, Inc	AMC 316115	8S	18E	14 NW1/4	55
North Star No. 1	Redhawk Copper, Inc	AMC 316116	8S	18E	14 SW1/4	56
North Star No. 2	Redhawk Copper, Inc	AMC 316117	8S	18E	14, 15	57
North Star No. 3	Redhawk Copper, Inc	AMC 316118	8S	18E	14, 15	58
Buzzard No. 1	Redhawk Copper, Inc	AMC 316119	8S	18E	11 NW1/4	59
Buzzard No. 2	Redhawk Copper, Inc	AMC 316120	8S	18E	11 NW1/4	60
Buzzard No. 3	Redhawk Copper, Inc	AMC 316121	8S	18E	11 NW1/4	61
Buzzard No. 4	Redhawk Copper, Inc	AMC 316122	8S	18E	11 NW1/4	62
Buzzard No. 5	Redhawk Copper, Inc	AMC 316123	8S	18E	11 NE1/4	63
Buzzard No. 6	Redhawk Copper, Inc	AMC 316124	8S	18E	11 NE1/4	64
Buzzard No. 7	Redhawk Copper, Inc	AMC 316125	8S	18E	11 NE1/4	65
Albatross No. 1	Redhawk Copper, Inc	AMC 316126	8S	18E	11, 12	66
Albatross No. 2	Redhawk Copper, Inc	AMC 316127	8S	18E	12 SW1/4	67
Albatross No. 3	Redhawk Copper, Inc	AMC 316128	8S	18E	11, 12	68
Albatross No. 4	Redhawk Copper, Inc	AMC 316129	8S	18E	12 SW1/4	69
Albatross No. 5	Redhawk Copper, Inc	AMC 316130	8S	18E	11, 12	70
Albatross No. 6	Redhawk Copper, Inc	AMC 316131	8S	18E	12 NW1/4	71
Albatross No. 7	Redhawk Copper, Inc	AMC 316132	8S	18E	11, 12	72
Albatross No. 8	Redhawk Copper, Inc	AMC 316133	8S	18E	12 NW1/4	73
Albatross No. 17	Redhawk Copper, Inc	AMC 316134	8S	18E	11, 12	74
Siskon No. 40	Redhawk Copper, Inc	AMC 316135	8S	18E	15 NE1/4	75
Siskon No. 42	Redhawk Copper, Inc	AMC 316136	8S	18E	14, 15	76
Siskon No. 44	Redhawk Copper, Inc	AMC 316137	8S	18E	14, 15	77
Siskon No. 53	Redhawk Copper, Inc	AMC 316138	8S	18E	10 SE1/4	78
Siskon No. 56	Redhawk Copper, Inc	AMC 316139	8S	18E	10 SE1/4	79
Siskon No. 57	Redhawk Copper, Inc	AMC 316140	8S	18E	15 NE1/4	80
Siskon No. 58	Redhawk Copper, Inc	AMC 316141	8S	18E	15 NE1/4	81
Siskon No. 83	Redhawk Copper, Inc	AMC 316142	8S	18E	14, 15	82
Siskon No. 84	Redhawk Copper, Inc	AMC 316143	8S	18E	14, 15	83
Siskon No. 85	Redhawk Copper, Inc	AMC 316144	8S	18E	14 SW1/4	84
Siskon No. 87	Redhawk Copper, Inc	AMC 316145 X	8S	18E	14 SW1/4	85
Crow 1	Redhawk Copper, Inc	AMC 335144 O	8S	18E	9 SE1/4	86
Crow 2	Redhawk Copper, Inc	AMC 335145	8S	18E	9 SE1/4	87
Crow 3	Redhawk Copper, Inc	AMC 335146	8S	18E	9 SE1/4	88
Crow 4	Redhawk Copper, Inc	AMC 335147	8S	18E	9 SE1/4	89
Crow 5	Redhawk Copper, Inc	AMC 335148	8S	18E	9 SE1/4	90
Crow 6	Redhawk Copper, Inc	AMC 335149	8S	18E	9 SE1/4	91
Crow 7	Redhawk Copper, Inc	AMC 335150	8S	18E	9 NE1/4	92
Crow 8	Redhawk Copper, Inc	AMC 335151	8S	18E	9 NE1/4	93
Crow 9	Redhawk Copper, Inc	AMC 335152	8S	18E	9 NE1/4	94
Crow 10	Redhawk Copper, Inc	AMC 335153	8S	18E	9 NE1/4	95
Crow 11	Redhawk Copper, Inc	AMC 335154	8S	18E	9 NE1/4	96
Crow 12	Redhawk Copper, Inc	AMC 335155	8S	18E	9 NE1/4	97
Crow 13	Redhawk Copper, Inc	AMC 335156	8S	18E	4 SE1/4	98
Crow 14	Redhawk Copper, Inc	AMC 335157	8S	18E	4 SE1/4	99
Crow 15	Redhawk Copper, Inc	AMC 335158	8S	18E	4 SE1/4	100

Crow 16	Redhawk Copper, Inc	AMC 335159	8S	18E	4 SE1/4	101
Crow 17	Redhawk Copper, Inc	AMC 335160	8S	18E	9 SE1/4	102
Crow 20	Redhawk Copper, Inc	AMC 335161	8S	18E	10 SW1/4	103
Crow 21	Redhawk Copper, Inc	AMC 335162	8S	18E	10 SW1/4	104
Crow 22	Redhawk Copper, Inc	AMC 335163	8S	18E	10 NE1/4	105
Crow 23	Redhawk Copper, Inc	AMC 335164	8S	18E	10 NE1/4	106
Crow 24	Redhawk Copper, Inc	AMC 335165	8S	18E	10 NE1/4	107
Crow 25	Redhawk Copper, Inc	AMC 335166	8S	18E	3 SW1/4	108
Crow 26	Redhawk Copper, Inc	AMC 335167	8S	18E	3 SW1/4	109
Siskon No. 46	Redhawk Copper, Inc	AMC 335168	8S	18E	15 NE1/4	110
Siskon No. 48	Redhawk Copper, Inc	AMC 335169	8S	18E	15 SE1/4	111
Siskon No. 51	Redhawk Copper, Inc	AMC 335170	8S	18E	14 SW1/4	112
Siskon No. 59	Redhawk Copper, Inc	AMC 335171	8S	18E	15 NE1/4	113
Siskon No. 60	Redhawk Copper, Inc	AMC 335172	8S	18E	15 NE1/4	114
Siskon No. 64	Redhawk Copper, Inc	AMC 335173	8S	18E	10 SW1/4	115
Siskon 65	Redhawk Copper, Inc	AMC 335174	8S	18E	10 SW1/4	116
Siskon 66	Redhawk Copper, Inc	AMC 335175	8S	18E	10 SW1/4	117
Siskon 67	Redhawk Copper, Inc	AMC 335176	8S	18E	10 SW1/4	118
Siskon 68	Redhawk Copper, Inc	AMC 335177	8S	18E	10 SW1/4	119
Siskon 69	Redhawk Copper, Inc	AMC 335178	8S	18E	10 SW1/4	120
Siskon 70	Redhawk Copper, Inc	AMC 335179	8S	18E	10 SW1/4	121
Siskon 71	Redhawk Copper, Inc	AMC 335180	8S	18E	10 SW1/4	122
Siskon 72	Redhawk Copper, Inc	AMC 335181	8S	18E	15 NW1/4	123
C.C. 8	Redhawk Copper, Inc	AMC 335182	8S	18E	10 NW1/4	124
C.C. 9	Redhawk Copper, Inc	AMC 335183	8S	18E	10 NW1/4	125
C.C. 11	Redhawk Copper, Inc	AMC 335184 X	8S	18E	10 NW1/4	126
Swallow 1	Redhawk Copper, Inc	AMC 337099 O	8S	18E	9 SE1/4	127
Swallow 2	Redhawk Copper, Inc	AMC 337100	8S	18E	9 NW1/4	128
Swallow 3	Redhawk Copper, Inc	AMC 337101	8S	18E	9 NW1/4	129
Swallow 4	Redhawk Copper, Inc	AMC 337102	8S	18E	9 NE1/4	130
Swallow 5	Redhawk Copper, Inc	AMC 337103	8S	18E	9 NW1/4	131
Swallow 6	Redhawk Copper, Inc	AMC 337104	8S	18E	9 NE1/4	132
Swallow 7	Redhawk Copper, Inc	AMC 337105 X	8S	18E	9 NE1/4	133
Hawk #1	Redhawk Copper, Inc	AMC 342788 O	8S	18E	3 SE1/4	134
Hawk #2	Redhawk Copper, Inc	AMC 342789	8S	18E	3 SE1/4	135
Hawk #3	Redhawk Copper, Inc	AMC 342790	8S	18E	3 NE1/4	136
Hawk #4	Redhawk Copper, Inc	AMC 342791	8S	18E	3 NE1/4	137
Hawk #5	Redhawk Copper, Inc	AMC 342792	8S	18E	3 NE1/4	138
Hawk #6	Redhawk Copper, Inc	AMC 342793	8S	18E	3 NE1/4	139
Hawk #7	Redhawk Copper, Inc	AMC 342794	8S	18E	3 NE1/4	140
Hawk #8	Redhawk Copper, Inc	AMC 342795	8S	18E	3 SW1/4	141
Hawk #9	Redhawk Copper, Inc	AMC 342796	8S	18E	3 SW1/4	142
Hawk #10	Redhawk Copper, Inc	AMC 342797	8S	18E	3 SW1/4	143
Hawk #11	Redhawk Copper, Inc	AMC 342798	8S	18E	3 NW1/4	144
Hawk #12	Redhawk Copper, Inc	AMC 342799	8S	18E	3 NW1/4	145
Hawk #13	Redhawk Copper, Inc	AMC 342800	8S	18E	3 NW1/4	146
Hawk #14	Redhawk Copper, Inc	AMC 342801	8S	18E	4 NE1/4 X	147
Hawk #15	Redhawk Copper, Inc	AMC 342802 X	8S	18E	4 NE1/4 X	148
Chapo #1	Redhawk Copper, Inc	AMC 349078 X	8S	18E	14 SW1/4 X	149
Wren 1	Redhawk Copper, Inc	AMC 352161 O	8S	18E	15 NW1/4	150
Wren 2	Redhawk Copper, Inc	AMC 352162	8S	18E	15 NW1/4	151
Wren 3	Redhawk Copper, Inc	AMC 352163	8S	18E	15 NW1/4	152

RECEIVED  
 PLM AZ STATE OFFICE  
 2010 AUG 13 A 10:46

Parrot 1	Redhawk Copper, Inc	AMC 352164	8S	18E	1 NW1/4	153
Parrot 2	Redhawk Copper, Inc	AMC 352165	8S	18E	1 NW1/4	154
Parrot 3	Redhawk Copper, Inc	AMC 352166	8S	18E	1 NW1/4	155
Parrot 4	Redhawk Copper, Inc	AMC 352167	8S	18E	1 NW1/4	156
Parrot 5	Redhawk Copper, Inc	AMC 352168	8S	18E	1 NW1/4	157
Parrot 6	Redhawk Copper, Inc	AMC 352169	8S	18E	1 NW1/4	158
Parrot 7	Redhawk Copper, Inc	AMC 352170	8S	18E	1 SW1/4	159
Parrot 8	Redhawk Copper, Inc	AMC 352171	8S	18E	1 SW1/4	160
Parrot 9	Redhawk Copper, Inc	AMC 352172	8S	18E	1 SW1/4	161
Parrot 10	Redhawk Copper, Inc	AMC 352173	8S	18E	1 SW1/4	162
Parrot 11	Redhawk Copper, Inc	AMC 352174	8S	18E	1 SW1/4	163
Parrot 12	Redhawk Copper, Inc	AMC 352175	8S	18E	1 SW1/4	164
Buzzard No. 8	Redhawk Copper, Inc	AMC 352176 Y	8S	18E	11 NE1/4	165
PF	Redhawk Copper, Inc	AMC 352300 b	8S	18E	11 NW1/4	166
NS #1	Redhawk Copper, Inc	AMC 352301 Y	8S	18E	14 SW1/4	167
WREN-4	Redhawk Copper, Inc	AMC 371132 d	8S	18E	14 SE1/4	168
WREN-5	Redhawk Copper, Inc	AMC 371133	8S	18E	14 SE1/4	169
WREN-6	Redhawk Copper, Inc	AMC 371134	8S	18E	14 SE1/4	170
WREN-7	Redhawk Copper, Inc	AMC 371135	8S	18E	14 SE1/4	171
WREN-8	Redhawk Copper, Inc	AMC 371136	8S	18E	14 NE1/4	172
WREN-9	Redhawk Copper, Inc	AMC 371137	8S	18E	15 SE1/4	173
WREN-10	Redhawk Copper, Inc	AMC 371138	8S	18E	15 SE1/4	174
WREN-11	Redhawk Copper, Inc	AMC 371139	8S	18E	15 SE1/4	175
WREN-12	Redhawk Copper, Inc	AMC 371140	8S	18E	15 SE1/4	176
WREN-13	Redhawk Copper, Inc	AMC 371141	8S	18E	15 SE1/4	177
WREN-14	Redhawk Copper, Inc	AMC 371142	8S	18E	15 SE1/4	178
WREN-15	Redhawk Copper, Inc	AMC 371143	8S	18E	15 SE1/4	179
WREN-16	Redhawk Copper, Inc	AMC 371144	8S	18E	15 SE1/4	180
WREN-17	Redhawk Copper, Inc	AMC 371145	8S	18E	15 SW1/4	181
WREN-18	Redhawk Copper, Inc	AMC 371146	8S	18E	15 NW1/4	182
WREN-19	Redhawk Copper, Inc	AMC 371147	8S	18E	15 NW1/4	183
WREN-20	Redhawk Copper, Inc	AMC 371148	8S	18E	15 NW1/4	184
WREN-21	Redhawk Copper, Inc	AMC 371149	8S	18E	15 NW1/4	185
WREN-22	Redhawk Copper, Inc	AMC 371150	8S	18E	9 SE1/4	186
WREN-23	Redhawk Copper, Inc	AMC 371151	8S	18E	9 SE1/4	187
WREN-24	Redhawk Copper, Inc	AMC 371152	8S	18E	9 SE1/4	188
WREN-44	Redhawk Copper, Inc	AMC 371153	8S	18E	3 NW1/4	189
WREN-45	Redhawk Copper, Inc	AMC 371154	8S	18E	3 NW1/4	190
WREN-46	Redhawk Copper, Inc	AMC 371155	8S	18E	3 NW1/4	191
WREN-47	Redhawk Copper, Inc	AMC 371156	8S	18E	3 NW1/4	192
WREN-48	Redhawk Copper, Inc	AMC 371157	8S	18E	3 NE1/4	193
WREN-49	Redhawk Copper, Inc	AMC 371158	8S	18E	3 NE1/4	194
WREN-50	Redhawk Copper, Inc	AMC 371159	8S	18E	3 NE1/4	195
WREN-51	Redhawk Copper, Inc	AMC 371160	8S	18E	3 NE1/4	196
WREN-52	Redhawk Copper, Inc	AMC 371161 x	8S	18E	3 NE1/4	197
WREN-25	Redhawk Copper, Inc	AMC 373192 o	8S	18E	4 SW1/4	198
WREN-26	Redhawk Copper, Inc	AMC 373193	8S	18E	4 SW1/4	199
WREN-27	Redhawk Copper, Inc	AMC 373194	8S	18E	4 SW1/4	200
WREN-28	Redhawk Copper, Inc	AMC 373195	8S	18E	4 SW1/4	201
WREN-29	Redhawk Copper, Inc	AMC 373196	8S	18E	4 SW1/4	202
WREN-30	Redhawk Copper, Inc	AMC 373197	8S	18E	4 SW1/4	203
WREN-31	Redhawk Copper, Inc	AMC 373198	8S	18E	4 SW1/4	204

PLIMAZ STATE OFFICE  
 208  
 209  
 210  
 211  
 212  
 213  
 214  
 215  
 216  
 217  
 218  
 219  
 220  
 221  
 222  
 223  
 224  
 225  
 226  
 227  
 228  
 229  
 230  
 231  
 232  
 233  
 234  
 235  
 236  
 237  
 238  
 239  
 240  
 241  
 242  
 243  
 244  
 245  
 246  
 247  
 248  
 249  
 250  
 251  
 252  
 253  
 254  
 255  
 256  
 257  
 258  
 259  
 260  
 261  
 262  
 263  
 264  
 265  
 266  
 267  
 268  
 269  
 270  
 271  
 272  
 273  
 274  
 275  
 276  
 277  
 278  
 279  
 280  
 281  
 282  
 283  
 284  
 285  
 286  
 287  
 288  
 289  
 290  
 291  
 292  
 293  
 294  
 295  
 296  
 297  
 298  
 299  
 300  
 301  
 302  
 303  
 304  
 305  
 306  
 307  
 308  
 309  
 310  
 311  
 312  
 313  
 314  
 315  
 316  
 317  
 318  
 319  
 320  
 321  
 322  
 323  
 324  
 325  
 326  
 327  
 328  
 329  
 330  
 331  
 332  
 333  
 334  
 335  
 336  
 337  
 338  
 339  
 340  
 341  
 342  
 343  
 344  
 345  
 346  
 347  
 348  
 349  
 350  
 351  
 352  
 353  
 354  
 355  
 356  
 357  
 358  
 359  
 360  
 361  
 362  
 363  
 364  
 365  
 366  
 367  
 368  
 369  
 370  
 371  
 372  
 373  
 374  
 375  
 376  
 377  
 378  
 379  
 380  
 381  
 382  
 383  
 384  
 385  
 386  
 387  
 388  
 389  
 390  
 391  
 392  
 393  
 394  
 395  
 396  
 397  
 398  
 399  
 400  
 401  
 402  
 403  
 404  
 405  
 406  
 407  
 408  
 409  
 410  
 411  
 412  
 413  
 414  
 415  
 416  
 417  
 418  
 419  
 420  
 421  
 422  
 423  
 424  
 425  
 426  
 427  
 428  
 429  
 430  
 431  
 432  
 433  
 434  
 435  
 436  
 437  
 438  
 439  
 440  
 441  
 442  
 443  
 444  
 445  
 446  
 447  
 448  
 449  
 450  
 451  
 452  
 453  
 454  
 455  
 456  
 457  
 458  
 459  
 460  
 461  
 462  
 463  
 464  
 465  
 466  
 467  
 468  
 469  
 470  
 471  
 472  
 473  
 474  
 475  
 476  
 477  
 478  
 479  
 480  
 481  
 482  
 483  
 484  
 485  
 486  
 487  
 488  
 489  
 490  
 491  
 492  
 493  
 494  
 495  
 496  
 497  
 498  
 499  
 500  
 501  
 502  
 503  
 504  
 505  
 506  
 507  
 508  
 509  
 510  
 511  
 512  
 513  
 514  
 515  
 516  
 517  
 518  
 519  
 520  
 521  
 522  
 523  
 524  
 525  
 526  
 527  
 528  
 529  
 530  
 531  
 532  
 533  
 534  
 535  
 536  
 537  
 538  
 539  
 540  
 541  
 542  
 543  
 544  
 545  
 546  
 547  
 548  
 549  
 550  
 551  
 552  
 553  
 554  
 555  
 556  
 557  
 558  
 559  
 560  
 561  
 562  
 563  
 564  
 565  
 566  
 567  
 568  
 569  
 570  
 571  
 572  
 573  
 574  
 575  
 576  
 577  
 578  
 579  
 580  
 581  
 582  
 583  
 584  
 585  
 586  
 587  
 588  
 589  
 590  
 591  
 592  
 593  
 594  
 595  
 596  
 597  
 598  
 599  
 600  
 601  
 602  
 603  
 604  
 605  
 606  
 607  
 608  
 609  
 610  
 611  
 612  
 613  
 614  
 615  
 616  
 617  
 618  
 619  
 620  
 621  
 622  
 623  
 624  
 625  
 626  
 627  
 628  
 629  
 630  
 631  
 632  
 633  
 634  
 635  
 636  
 637  
 638  
 639  
 640  
 641  
 642  
 643  
 644  
 645  
 646  
 647  
 648  
 649  
 650  
 651  
 652  
 653  
 654  
 655  
 656  
 657  
 658  
 659  
 660  
 661  
 662  
 663  
 664  
 665  
 666  
 667  
 668  
 669  
 670  
 671  
 672  
 673  
 674  
 675  
 676  
 677  
 678  
 679  
 680  
 681  
 682  
 683  
 684  
 685  
 686  
 687  
 688  
 689  
 690  
 691  
 692  
 693  
 694  
 695  
 696  
 697  
 698  
 699  
 700  
 701  
 702  
 703  
 704  
 705  
 706  
 707  
 708  
 709  
 710  
 711  
 712  
 713  
 714  
 715  
 716  
 717  
 718  
 719  
 720  
 721  
 722  
 723  
 724  
 725  
 726  
 727  
 728  
 729  
 730  
 731  
 732  
 733  
 734  
 735  
 736  
 737  
 738  
 739  
 740  
 741  
 742  
 743  
 744  
 745  
 746  
 747  
 748  
 749  
 750  
 751  
 752  
 753  
 754  
 755  
 756  
 757  
 758  
 759  
 760  
 761  
 762  
 763  
 764  
 765  
 766  
 767  
 768  
 769  
 770  
 771  
 772  
 773  
 774  
 775  
 776  
 777  
 778  
 779  
 780  
 781  
 782  
 783  
 784  
 785  
 786  
 787  
 788  
 789  
 790  
 791  
 792  
 793  
 794  
 795  
 796  
 797  
 798  
 799  
 800  
 801  
 802  
 803  
 804  
 805  
 806  
 807  
 808  
 809  
 810  
 811  
 812  
 813  
 814  
 815  
 816  
 817  
 818  
 819  
 820  
 821  
 822  
 823  
 824  
 825  
 826  
 827  
 828  
 829  
 830  
 831  
 832  
 833  
 834  
 835  
 836  
 837  
 838  
 839  
 840  
 841  
 842  
 843  
 844  
 845  
 846  
 847  
 848  
 849  
 850  
 851  
 852  
 853  
 854  
 855  
 856  
 857  
 858  
 859  
 860  
 861  
 862  
 863  
 864  
 865  
 866  
 867  
 868  
 869  
 870  
 871  
 872  
 873  
 874  
 875  
 876  
 877  
 878  
 879  
 880  
 881  
 882  
 883  
 884  
 885  
 886  
 887  
 888  
 889  
 890  
 891  
 892  
 893  
 894  
 895  
 896  
 897  
 898  
 899  
 900  
 901  
 902  
 903  
 904  
 905  
 906  
 907  
 908  
 909  
 910  
 911  
 912  
 913  
 914  
 915  
 916  
 917  
 918  
 919  
 920  
 921  
 922  
 923  
 924  
 925  
 926  
 927  
 928  
 929  
 930  
 931  
 932  
 933  
 934  
 935  
 936  
 937  
 938  
 939  
 940  
 941  
 942  
 943  
 944  
 945  
 946  
 947  
 948  
 949  
 950  
 951  
 952  
 953  
 954  
 955  
 956  
 957  
 958  
 959  
 960  
 961  
 962  
 963  
 964  
 965  
 966  
 967  
 968  
 969  
 970  
 971  
 972  
 973  
 974  
 975  
 976  
 977  
 978  
 979  
 980  
 981  
 982  
 983  
 984  
 985  
 986  
 987  
 988  
 989  
 990  
 991  
 992  
 993  
 994  
 995  
 996  
 997  
 998  
 999  
 1000



WREN-32	Redhawk Copper, Inc	AMC 373199	8S	18E	4 NE1/4	205
WREN-33	Redhawk Copper, Inc	AMC 373200	8S	18E	4 NE1/4	206
WREN-34	Redhawk Copper, Inc	AMC 373201	8S	18E	4 NE1/4	207
WREN-35	Redhawk Copper, Inc	AMC 373202	8S	18E	4 NW1/4	208
WREN-36	Redhawk Copper, Inc	AMC 373203	8S	18E	4 NW1/4	209
WREN-37	Redhawk Copper, Inc	AMC 373204	8S	18E	4 NW1/4	210
WREN-38	Redhawk Copper, Inc	AMC 373205	8S	18E	4 NW1/4	211
WREN-39	Redhawk Copper, Inc	AMC 373206	8S	18E	4 NE1/4	212
WREN-40	Redhawk Copper, Inc	AMC 373207	8S	18E	4 NE1/4	213
WREN-41	Redhawk Copper, Inc	AMC 373208	8S	18E	4 NE1/4	214
WREN-42	Redhawk Copper, Inc	AMC 373209	8S	18E	4 NE1/4	215
WREN-43	Redhawk Copper, Inc	AMC 373210	8S	18E	4 NE1/4	216

RECEIVED  
BLM AZ STATE OFFICE  
2010 AUG 13 A 10:46  
PHOENIX, ARIZONA

**United States Department of the Interior  
Bureau of Land Management  
LANDS/RECREATION & PLANNING  
ONE N CENTRAL AVE  
PHOENIX, AZ 85004 -2203  
Phone:**

Receipt

No: 2190381

<b>Transaction #:</b> 2260112	
<b>Date of Transaction:</b> 08/13/2010	
<b>CUSTOMER:</b>	R.J. SANDBERG 487 FRISCO DR SPRING CREEK,NV 89815-6113 US

LINE #	QTY	DESCRIPTION	REMARKS	UNIT PRICE	TOTAL
1	1.00	LOCATABLE MINERALS / MINING CLAIMS-NOT NEW-UNADJUD,ONE AUTH NO. ONLY / MINING CLAIM MONEY RECEIVED <b>CASES: AMC33873/\$30240.00</b>	MAINT FEE PYMNT (216) 2011	- n/a -	30240.00
<b>TOTAL:</b>					<b>\$30,240.00</b>

PAYMENT INFORMATION			
1	<b>AMOUNT:</b>	30240.00	<b>POSTMARKED:</b> N/A
	<b>TYPE:</b>	CHECK	<b>RECEIVED:</b> 08/13/2010
	<b>CHECK NO:</b>	1403	
	<b>NAME:</b>	SANDBERG, R.J. 487 FRISCO DR SPRING CREEK NV 89815-6113 US	

REMARKS

This receipt was generated by the automated BLM Collections and Billing System and is a paper representation of a portion of the official electronic record contained therein.

AMC 33845  
349069  
316095  
335144  
337099  
342788  
352161  
352300  
371132  
373192

R. J. Sandberg  
Redhawk Copper, Inc.  
487 Frisco Dr.  
Spring Creek, NV 89815

U.S. Department of the Interior  
Bureau of Land Management  
Arizona State Office  
222 North Central Ave  
Phoenix, AZ 85004-2203

August 10, 2009

Re: 2010 Mining Claim Maintenance Fees

To Whom it may concern:


Section 10101 of the Act of August 10, 1993 (Pub.L. 103-6, 107 Stat. 312) and amended June 30, 2004 requires the annual payment of a \$140.00 maintenance fee in order to hold and maintain an unpatented mining claim, mill site, or tunnel site.

Enclosed you will find our check (check # 1048) in the amount of Thirty Thousand Two Hundred Fourty dollars (\$30,240.00) as payment of the maintenance fees for 216 unpatented mining claims (Albatross, et. al Claims) located in Pinal County, Arizona more particularly described on the attached Exhibit "A" ( 5 pages).

These maintenance fees are being paid by and on behalf of the owner, Redhawk Copper, Inc. (USA) Inc. for subsequent assessment year beginning September 1, 2009.

Please date stamp and return to Redhawk Copper, Inc. at the above address. If you have any questions concerning this filing please call me at (520) 609-3815.

Sincerely,



R. J. Sandberg  
President Redhawk Copper, Inc.



RECEIVED  
ARIZONA STATE OFFICE  
2009 AUG 14 A 9: 33  
PHOENIX, ARIZONA

EXHIBIT A

Claim Name	Owner of Record	BLM AMC Serial #	G&SR BM Twn	Rng	Section	
Granite Hill	Redhawk Copper, Inc	AMC 338731	8S	18E	11 SW1/4	1
American Eagle	Redhawk Copper, Inc	AMC 33893	8S	18E	11 SE1/4	2
Angusto Lode	Redhawk Copper, Inc	AMC 33894	8S	18E	10 SE1/4	3
Aurora	Redhawk Copper, Inc	AMC 33895	8S	18E	11 SW1/4	4
Camino Lode	Redhawk Copper, Inc	AMC 33904	8S	18E	10 SE1/4	5
Copper Cliff	Redhawk Copper, Inc	AMC 33951	8S	18E	11 NE1/4	6
Copper Reef No. 5	Redhawk Copper, Inc	AMC 33955	8S	18E	14 NW1/4	7
Copper Ridge	Redhawk Copper, Inc	AMC 33956	8S	18E	11 SE1/4	8
Copper Trail # 1	Redhawk Copper, Inc	AMC 33957	8S	18E	11 SE1/4	9
Copper Trail # 2	Redhawk Copper, Inc	AMC 33958	8S	18E	11 SE1/4	10
Copper Trail # 3	Redhawk Copper, Inc	AMC 33959	8S	18E	11 SE1/4	11
Copper Trail # 4	Redhawk Copper, Inc	AMC 33960	8S	18E	11 SE1/4	12
Fraction	Redhawk Copper, Inc	AMC 33961	8S	18E	11 SE1/4	13
Jupiter	Redhawk Copper, Inc	AMC 33964	8S	18E	14 NE1/4	14
Kimbrow	Redhawk Copper, Inc	AMC 33965	8S	18E	11 NW1/4	15
Kimbrow Eastern	Redhawk Copper, Inc	AMC 33966	8S	18E	11 NW1/4	16
Mars	Redhawk Copper, Inc	AMC 33968	8S	18E	14 NE1/4	17
North Star	Redhawk Copper, Inc	AMC 33986	8S	18E	11 SW1/4	18
Siskon No. 34	Redhawk Copper, Inc	AMC 34022	8S	18E	10 SE1/4	19
Siskon No. 35	Redhawk Copper, Inc	AMC 34023	8S	18E	10 SE1/4	20
Siskon No. 36	Redhawk Copper, Inc	AMC 34024	8S	18E	11 SW1/4	21
Siskon No. 37	Redhawk Copper, Inc	AMC 34025	8S	18E	10 SE1/4	22
Siskon No. 38	Redhawk Copper, Inc	AMC 34026	8S	18E	15 NE1/4	23
Siskon No. 39	Redhawk Copper, Inc	AMC 34027	8S	18E	14 NW1/4	24
Siskon No. 41	Redhawk Copper, Inc	AMC 34029	8S	18E	14 NW1/4	25
Siskon No. 52	Redhawk Copper, Inc	AMC 34036	8S	18E	14 NW1/4	26
Siskon No. 54	Redhawk Copper, Inc	AMC 34038	8S	18E	10 SE1/4	27
Siskon No. 55	Redhawk Copper, Inc	AMC 34039	8S	18E	10 SE1/4	28
Siskon No. 82	Redhawk Copper, Inc	AMC 34066	8S	18E	14 NW1/4	29
Siskon No. 88	Redhawk Copper, Inc	AMC 34071	8S	18E	14 NW1/4	30
Velasquez	Redhawk Copper, Inc	AMC 34072	8S	18E	11 SW1/4	31
Velasquez Fraction	Redhawk Copper, Inc	AMC 34073	8S	18E	11 NW1/4	32
Velasquez Wedge	Redhawk Copper, Inc	AMC 34074	8S	18E	11 SW1/4	33
Venus	Redhawk Copper, Inc	AMC 34075	8S	18E	10 SE1/4	34
Zella A	Redhawk Copper, Inc	AMC 79732	8S	18E	3 SE1/4	35
Center Star	Redhawk Copper, Inc	AMC 316095	8S	18E	11, 12, 1, 2	36
Navajo No. 7	Redhawk Copper, Inc	AMC 316096	8S	18E	10 NW1/4	37
Navajo No. 8	Redhawk Copper, Inc	AMC 316097	8S	18E	10 SW1/4	38
C.C. 12	Redhawk Copper, Inc	AMC 316098	8S	18E	10 NE1/4	39
Mary #1	Redhawk Copper, Inc	AMC 316100	8S	18E	11 NW1/4	40
Whippoorwill	Redhawk Copper, Inc	AMC 316101	8S	18E	11 NE1/4	41
Redondo	Redhawk Copper, Inc	AMC 316102	8S	18E	11 NE1/4	42
Paloma	Redhawk Copper, Inc	AMC 316103	8S	18E	11 NW1/4	43
Paloma Fraction	Redhawk Copper, Inc	AMC 316104	8S	18E	11 NW1/4	44
Morningside	Redhawk Copper, Inc	AMC 316105	8S	18E	14 NW1/4	45
Minnesota	Redhawk Copper, Inc	AMC 316106	8S	18E	11 NW1/4	46
Middle March	Redhawk Copper, Inc	AMC 316107	8S	18E	11 NE1/4	47
Lone Trail	Redhawk Copper, Inc	AMC 316108	8S	18E	11 NE1/4	48

RECEIVED  
 BLM AZ STATE OFFICE  
 2009 AUG 14 A 9:33  
 PHOENIX, ARIZONA

RECEIVED  
 BLM AZ STATE OFFICE  
 PHOENIX, ARIZONA

60/43



Jay Bird	Redhawk Copper, Inc	AMC 316109	8S	18E	11 NE1/4	49
Hercules	Redhawk Copper, Inc	AMC 316110	8S	18E	11 NE1/4	50
H-N Fraction 1	Redhawk Copper, Inc	AMC 316111	8S	18E	10 NE1/4	51
Clark No. 1	Redhawk Copper, Inc	AMC 316112	8S	18E	12 SW1/4	52
Copper Reef No. 2	Redhawk Copper, Inc	AMC 316113	8S	18E	14 NE1/4	53
Copper Reef No. 3	Redhawk Copper, Inc	AMC 316114	8S	18E	14 SW1/4	54
Copper Reef No. 4	Redhawk Copper, Inc	AMC 316115	8S	18E	14 NW1/4	55
North Star No. 1	Redhawk Copper, Inc	AMC 316116	8S	18E	14 SW1/4	56
North Star No. 2	Redhawk Copper, Inc	AMC 316117	8S	18E	14, 15	57
North Star No. 3	Redhawk Copper, Inc	AMC 316118	8S	18E	14, 15	58
Buzzard No. 1	Redhawk Copper, Inc	AMC 316119	8S	18E	11 NW1/4	59
Buzzard No. 2	Redhawk Copper, Inc	AMC 316120	8S	18E	11 NW1/4	60
Buzzard No. 3	Redhawk Copper, Inc	AMC 316121	8S	18E	11 NW1/4	61
Buzzard No. 4	Redhawk Copper, Inc	AMC 316122	8S	18E	11 NW1/4	62
Buzzard No. 5	Redhawk Copper, Inc	AMC 316123	8S	18E	11 NE1/4	63
Buzzard No. 6	Redhawk Copper, Inc	AMC 316124	8S	18E	11 NE1/4	64
Buzzard No. 7	Redhawk Copper, Inc	AMC 316125	8S	18E	11 NE1/4	65
Albatross No. 1	Redhawk Copper, Inc	AMC 316126	8S	18E	11, 12	66
Albatross No. 2	Redhawk Copper, Inc	AMC 316127	8S	18E	12 SW1/4	67
Albatross No. 3	Redhawk Copper, Inc	AMC 316128	8S	18E	11, 12	68
Albatross No. 4	Redhawk Copper, Inc	AMC 316129	8S	18E	12 SW1/4	69
Albatross No. 5	Redhawk Copper, Inc	AMC 316130	8S	18E	11, 12	70
Albatross No. 6	Redhawk Copper, Inc	AMC 316131	8S	18E	12 NW1/4	71
Albatross No. 7	Redhawk Copper, Inc	AMC 316132	8S	18E	11, 12	72
Albatross No. 8	Redhawk Copper, Inc	AMC 316133	8S	18E	12 NW1/4	73
Albatross No. 17	Redhawk Copper, Inc	AMC 316134	8S	18E	11, 12	74
Siskon No. 40	Redhawk Copper, Inc	AMC 316135	8S	18E	15 NE1/4	75
Siskon No. 42	Redhawk Copper, Inc	AMC 316136	8S	18E	14, 15	76
Siskon No. 44	Redhawk Copper, Inc	AMC 316137	8S	18E	14, 15	77
Siskon No. 53	Redhawk Copper, Inc	AMC 316138	8S	18E	10 SE1/4	78
Siskon No. 56	Redhawk Copper, Inc	AMC 316139	8S	18E	10 SE1/4	79
Siskon No. 57	Redhawk Copper, Inc	AMC 316140	8S	18E	15 NE1/4	80
Siskon No. 58	Redhawk Copper, Inc	AMC 316141	8S	18E	15 NE1/4	81
Siskon No. 83	Redhawk Copper, Inc	AMC 316142	8S	18E	14, 15	82
Siskon No. 84	Redhawk Copper, Inc	AMC 316143	8S	18E	14, 15	83
Siskon No. 85	Redhawk Copper, Inc	AMC 316144	8S	18E	14 SW1/4	84
Siskon No. 87	Redhawk Copper, Inc	AMC 316145	8S	18E	14 SW1/4	85
Crow 1	Redhawk Copper, Inc	AMC 335144	8S	18E	9 SE1/4	86
Crow 2	Redhawk Copper, Inc	AMC 335145	8S	18E	9 SE1/4	87
Crow 3	Redhawk Copper, Inc	AMC 335146	8S	18E	9 SE1/4	88
Crow 4	Redhawk Copper, Inc	AMC 335147	8S	18E	9 SE1/4	89
Crow 5	Redhawk Copper, Inc	AMC 335148	8S	18E	9 SE1/4	90
Crow 6	Redhawk Copper, Inc	AMC 335149	8S	18E	9 SE1/4	91
Crow 7	Redhawk Copper, Inc	AMC 335150	8S	18E	9 NE1/4	92
Crow 8	Redhawk Copper, Inc	AMC 335151	8S	18E	9 NE1/4	93
Crow 9	Redhawk Copper, Inc	AMC 335152	8S	18E	9 NE1/4	94
Crow 10	Redhawk Copper, Inc	AMC 335153	8S	18E	9 NE1/4	95
Crow 11	Redhawk Copper, Inc	AMC 335154	8S	18E	9 NE1/4	96
Crow 12	Redhawk Copper, Inc	AMC 335155	8S	18E	9 NE1/4	97
Crow 13	Redhawk Copper, Inc	AMC 335156	8S	18E	9, 4	98
Crow 14	Redhawk Copper, Inc	AMC 335157	8S	18E	9, 4	99
Crow 15	Redhawk Copper, Inc	AMC 335158	8S	18E	4 SE1/4	100

2009 AUG 14 A 9:32  
 PHOENIX, ARIZONA

RECEIVED  
 PLM AZ STATE OFFICE

50/52

Crow 16	Redhawk Copper, Inc	AMC 335159	8S	18E	4 SE1/4	101
Crow 17	Redhawk Copper, Inc	AMC 335160	8S	18E	9 SE1/4	102
Crow 20	Redhawk Copper, Inc	AMC 335161	8S	18E	10 SW1/4	103
Crow 21	Redhawk Copper, Inc	AMC 335162	8S	18E	10 SW1/4	104
Crow 22	Redhawk Copper, Inc	AMC 335163	8S	18E	10 NE1/4	105
Crow 23	Redhawk Copper, Inc	AMC 335164	8S	18E	10 NE1/4	106
Crow 24	Redhawk Copper, Inc	AMC 335165	8S	18E	10 NE1/4	107
Crow 25	Redhawk Copper, Inc	AMC 335166	8S	18E	3 SW1/4	108
Crow 26	Redhawk Copper, Inc	AMC 335167	8S	18E	3 SW1/4	109
Siskon No. 46	Redhawk Copper, Inc	AMC 335168	8S	18E	15 NE1/4	110
Siskon No. 48	Redhawk Copper, Inc	AMC 335169	8S	18E	15 SE1/4	111
Siskon No. 51	Redhawk Copper, Inc	AMC 335170	8S	18E	14 SW1/4	112
Siskon No. 59	Redhawk Copper, Inc	AMC 335171	8S	18E	15 NE1/4	113
Siskon No. 60	Redhawk Copper, Inc	AMC 335172	8S	18E	15 NE1/4	114
Siskon No. 64	Redhawk Copper, Inc	AMC 335173	8S	18E	10 SW1/4	115
Siskon 65	Redhawk Copper, Inc	AMC 335174	8S	18E	10 SW1/4	116
Siskon 66	Redhawk Copper, Inc	AMC 335175	8S	18E	10 SW1/4	117
Siskon 67	Redhawk Copper, Inc	AMC 335176	8S	18E	10 SW1/4	118
Siskon 68	Redhawk Copper, Inc	AMC 335177	8S	18E	10 SW1/4	119
Siskon 69	Redhawk Copper, Inc	AMC 335178	8S	18E	10 SW1/4	120
Siskon 70	Redhawk Copper, Inc	AMC 335179	8S	18E	10 SW1/4	121
Siskon 71	Redhawk Copper, Inc	AMC 335180	8S	18E	10 SW1/4	122
Siskon 72	Redhawk Copper, Inc	AMC 335181	8S	18E	15 NW1/4	123
C.C. 8	Redhawk Copper, Inc	AMC 335182	8S	18E	10 NW1/4	124
C.C. 9	Redhawk Copper, Inc	AMC 335183	8S	18E	10 NW1/4	125
C.C. 11	Redhawk Copper, Inc	AMC 335184	8S	18E	10 NW1/4	126
Swallow 1	Redhawk Copper, Inc	AMC 337099	8S	18E	9 SE1/4	127
Swallow 2	Redhawk Copper, Inc	AMC 337100	8S	18E	9 NW1/4	128
Swallow 3	Redhawk Copper, Inc	AMC 337101	8S	18E	9 NW1/4	129
Swallow 4	Redhawk Copper, Inc	AMC 337102	8S	18E	9 NE1/4	130
Swallow 5	Redhawk Copper, Inc	AMC 337103	8S	18E	9 NW1/4	131
Swallow 6	Redhawk Copper, Inc	AMC 337104	8S	18E	9 NE1/4	132
Swallow 7	Redhawk Copper, Inc	AMC 337105	8S	18E	9 NE1/4	133
Hawk #1	Redhawk Copper, Inc	AMC 342788	8S	18E	3 SE1/4	134
Hawk #2	Redhawk Copper, Inc	AMC 342789	8S	18E	3 SE1/4	135
Hawk #3	Redhawk Copper, Inc	AMC 342790	8S	18E	3 NE1/4	136
Hawk #4	Redhawk Copper, Inc	AMC 342791	8S	18E	3 NE1/4	137
Hawk #5	Redhawk Copper, Inc	AMC 342792	8S	18E	3 NE1/4	138
Hawk #6	Redhawk Copper, Inc	AMC 342793	8S	18E	3 NE1/4	139
Hawk #7	Redhawk Copper, Inc	AMC 342794	8S	18E	3 NE1/4	140
Hawk #8	Redhawk Copper, Inc	AMC 342795	8S	18E	3 SW1/4	141
Hawk #9	Redhawk Copper, Inc	AMC 342796	8S	18E	3 SW1/4	142
Hawk #10	Redhawk Copper, Inc	AMC 342797	8S	18E	3 SW1/4	143
Hawk #11	Redhawk Copper, Inc	AMC 342798	8S	18E	3 NW1/4	144
Hawk #12	Redhawk Copper, Inc	AMC 342799	8S	18E	3 NW1/4	145
Hawk #13	Redhawk Copper, Inc	AMC 342800	8S	18E	3 NW1/4	146
Hawk #14	Redhawk Copper, Inc	AMC 342801	8S	18E	4 NE1/4	147
Hawk #15	Redhawk Copper, Inc	AMC 342802	8S	18E	4 NE1/4	148
Chapo #1	Redhawk Copper, Inc	AMC 349078	8S	18E	14 SW1/4	149
Wren 1	Redhawk Copper, Inc	AMC 352161	8S	18E	15 NW1/4	150
Wren 2	Redhawk Copper, Inc	AMC 352162	8S	18E	15 NW1/4	151
Wren 3	Redhawk Copper, Inc	AMC 352163	8S	18E	15 NW1/4	152

2009 AUG 14 A 9:32  
 PHOENIX, ARIZONA

RECEIVED  
 PLIMAZ STATE OFFICE

EG/52

Parrot 1	Redhawk Copper, Inc	AMC 352164	8S	18E	1 NW1/4	153
Parrot 2	Redhawk Copper, Inc	AMC 352165	8S	18E	1 NW1/4	154
Parrot 3	Redhawk Copper, Inc	AMC 352166	8S	18E	1 NW1/4	155
Parrot 4	Redhawk Copper, Inc	AMC 352167	8S	18E	1 NW1/4	156
Parrot 5	Redhawk Copper, Inc	AMC 352168	8S	18E	1 NW1/4	157
Parrot 6	Redhawk Copper, Inc	AMC 352169	8S	18E	1 NW1/4	158
Parrot 7	Redhawk Copper, Inc	AMC 352170	8S	18E	1 SW1/4	159
Parrot 8	Redhawk Copper, Inc	AMC 352171	8S	18E	1 SW1/4	160
Parrot 9	Redhawk Copper, Inc	AMC 352172	8S	18E	1 SW1/4	161
Parrot 10	Redhawk Copper, Inc	AMC 352173	8S	18E	1 SW1/4	162
Parrot 11	Redhawk Copper, Inc	AMC 352174	8S	18E	1 SW1/4	163
Parrot 12	Redhawk Copper, Inc	AMC 352175	8S	18E	1 SW1/4	164
Buzzard No. 8	Redhawk Copper, Inc	AMC 352176	8S	18E	11 NE1/4	165
PF	Redhawk Copper, Inc	AMC 352300	8S	18E	11 NW1/4	166
NS #1	Redhawk Copper, Inc	AMC 352301	8S	18E	14 SW1/4	167
WREN-4	Redhawk Copper, Inc	AMC 371132	8S	18E	14 SE1/4	168
WREN-5	Redhawk Copper, Inc	AMC 371133	8S	18E	14 SE1/4	169
WREN-6	Redhawk Copper, Inc	AMC 371134	8S	18E	14 SE1/4	170
WREN-7	Redhawk Copper, Inc	AMC 371135	8S	18E	14 SE1/4	171
WREN-8	Redhawk Copper, Inc	AMC 371136	8S	18E	14 NE1/4	172
WREN-9	Redhawk Copper, Inc	AMC 371137	8S	18E	15 SE1/4	173
WREN-10	Redhawk Copper, Inc	AMC 371138	8S	18E	15 SE1/4	174
WREN-11	Redhawk Copper, Inc	AMC 371139	8S	18E	15 SE1/4	175
WREN-12	Redhawk Copper, Inc	AMC 371140	8S	18E	15 SE1/4	176
WREN-13	Redhawk Copper, Inc	AMC 371141	8S	18E	15 SE1/4	177
WREN-14	Redhawk Copper, Inc	AMC 371142	8S	18E	15 SE1/4	178
WREN-15	Redhawk Copper, Inc	AMC 371143	8S	18E	15 SE1/4	179
WREN-16	Redhawk Copper, Inc	AMC 371144	8S	18E	15 SE1/4	180
WREN-17	Redhawk Copper, Inc	AMC 371145	8S	18E	15 SW1/4	181
WREN-18	Redhawk Copper, Inc	AMC 371146	8S	18E	15 NW1/4	182
WREN-19	Redhawk Copper, Inc	AMC 371147	8S	18E	15 NW1/4	183
WREN-20	Redhawk Copper, Inc	AMC 371148	8S	18E	15 NW1/4	184
WREN-21	Redhawk Copper, Inc	AMC 371149	8S	18E	15 NW1/4	185
WREN-22	Redhawk Copper, Inc	AMC 371150	8S	18E	9 SE1/4	186
WREN-23	Redhawk Copper, Inc	AMC 371151	8S	18E	9 SE1/4	187
WREN-24	Redhawk Copper, Inc	AMC 371152	8S	18E	9 SE1/4	188
WREN-44	Redhawk Copper, Inc	AMC 371153	8S	18E	3 NW1/4	189
WREN-45	Redhawk Copper, Inc	AMC 371154	8S	18E	3 NW1/4	190
WREN-46	Redhawk Copper, Inc	AMC 371155	8S	18E	3 NW1/4	191
WREN-47	Redhawk Copper, Inc	AMC 371156	8S	18E	3 NW1/4	192
WREN-48	Redhawk Copper, Inc	AMC 371157	8S	18E	3 NE1/4	193
WREN-49	Redhawk Copper, Inc	AMC 371158	8S	18E	3 NE1/4	194
WREN-50	Redhawk Copper, Inc	AMC 371159	8S	18E	3 NE1/4	195
WREN-51	Redhawk Copper, Inc	AMC 371160	8S	18E	3 NE1/4	196
WREN-52	Redhawk Copper, Inc	AMC 371161	8S	18E	3 NE1/4	197
WREN-25	Redhawk Copper, Inc	AMC 373192	8S	18E	4 SW1/4	198
WREN-26	Redhawk Copper, Inc	AMC 373193	8S	18E	4 SW1/4	199
WREN-27	Redhawk Copper, Inc	AMC 373194	8S	18E	4 SW1/4	200
WREN-28	Redhawk Copper, Inc	AMC 373195	8S	18E	4 SW1/4	201
WREN-29	Redhawk Copper, Inc	AMC 373196	8S	18E	4 SW1/4	202
WREN-30	Redhawk Copper, Inc	AMC 373197	8S	18E	4 SW1/4	203
WREN-31	Redhawk Copper, Inc	AMC 373198	8S	18E	4 SW1/4	204

2009 AUG 14 A 9:32  
 RECEIVED  
 PLM AZ STATE OFFICE  
 PHOENIX, ARIZONA

26/52

WREN-32	Redhawk Copper, Inc	AMC 373199	8S	18E	4 NE1/4	205
WREN-33	Redhawk Copper, Inc	AMC 373200	8S	18E	4 NE1/4	206
WREN-34	Redhawk Copper, Inc	AMC 373201	8S	18E	4 NE1/4	207
WREN-35	Redhawk Copper, Inc	AMC 373202	8S	18E	4 NW1/4	208
WREN-36	Redhawk Copper, Inc	AMC 373203	8S	18E	4 NW1/4	209
WREN-37	Redhawk Copper, Inc	AMC 373204	8S	18E	4 NW1/4	210
WREN-38	Redhawk Copper, Inc	AMC 373205	8S	18E	4 NW1/4	211
WREN-39	Redhawk Copper, Inc	AMC 373206	8S	18E	4 NE1/4	212
WREN-40	Redhawk Copper, Inc	AMC 373207	8S	18E	4 NE1/4	213
WREN-41	Redhawk Copper, Inc	AMC 373208	8S	18E	4 NE1/4	214
WREN-42	Redhawk Copper, Inc	AMC 373209	8S	18E	4 NE1/4	215
WREN-43	Redhawk Copper, Inc	AMC 373210	8S	18E	4 NE1/4	216

36/12

RECEIVED  
 PIMA STATE OFFICE  
 2009 AUG 14 A 9:32  
 PHOENIX, ARIZONA



**United States Department of the Interior**  
**Bureau of Land Management**  
 BUSINESS & SUPPORT SVCS DIV  
 ONE N CENTRAL AVE SUITE 800  
 PHOENIX, AZ 85004 -4427  
 Phone: (602) 417-9200

Receipt

No: 1977669

<b>Transaction #:</b> 2041664	
<b>Date of Transaction:</b> 08/14/2009	
<b>CUSTOMER:</b>	R.J. SANDBERG 487 FRISCO DR SPRING CREEK, NV 89815-6113 US

LINE #	QTY	DESCRIPTION	REMARKS	UNIT PRICE	TOTAL
1	1.00	LOCATABLE MINERALS / MINING CLAIMS- NOT NEW-UNADJUD, ONE AUTH NO. ONLY / MINING CLAIM MONEY RECEIVED CASES: AMC33873/\$30240.00	2010 MAINT (216)	- n/a -	30240.00
<b>TOTAL:</b>					<b>\$30,240.00</b>

PAYMENT INFORMATION					
1	AMOUNT:	30240.00	POSTMARKED:	N/A	
	TYPE:	CHECK	RECEIVED:	08/14/2009	
	CHECK NO:	1048			
	NAME:	SANDBERG, R.J. 487 FRISCO DR SPRING CREEK NV 89815-6113 US			

REMARKS

This receipt was generated by the automated BLM Collections and Billing System and is a paper representation of a portion of the official electronic record contained therein.

AMC 316095  
AMC 33845  
AMC 335144  
AMC 352161  
AMC 349069  
AMC 342988  
AMC 337099  
AMC 371132  
AMC 373192  
AMC 78902

R. J. Sandberg  
Redhawk Copper, Inc.  
P. O. Box 10  
San Manuel, AZ 85631

U.S. Department of the Interior  
Bureau of Land Management  
Arizona State Office  
222 North Central Ave  
Phoenix, AZ 85004-2203

August 3, 2008

Re: 2009 Mining Claim Maintenance Fees

To Whom it may concern:

Section 10101 of the Act of August 10, 1993 (Pub.L. 103-6, 107 Stat. 312) and amended June 30, 2004 requires the annual payment of a \$125.00 maintenance fee in order to hold and maintain an unpatented mining claim, mill site, or tunnel site.


Enclosed you will find our check (check # <sup>1112</sup>) in the amount of Twenty-seven Thousand dollars (\$27,000.00) as payment of the maintenance fees for 216 unpatented mining claims (Albatross, et. al Claims) located in Pinal County, Arizona more particularly described on the attached Exhibit "A" ( 5 pages).

These maintenance fees are being paid by and on behalf of the owner, Redhawk Copper, Inc. (USA) Inc. for subsequent assessment year beginning September 1, 2008.

Please date stamp and return to Redhawk Copper, Inc. at the above address. If you have any questions concerning this filing please call me at (520) 385-4423.

Sincerely,

ERG (216)  
\$ 27,000.00

  
R. J. Sandberg  
President Redhawk Copper, Inc.

RECEIVED  
BLM AZ STATE OFFICE  
2008 AUG 21 A 10:51  
PHOENIX, ARIZONA

ENTERED INTO COMPUTER

SEP 10 '08

EXHIBIT A

Claim Name	Owner of Record	BLM AMC		G&SR BM		Section	
		Serial #		Twn	Rng		
Albatross No. 1	Redhawk Copper, Inc	AMC 316126	8S	18E	11,12		1
Albatross No. 17	Redhawk Copper, Inc	AMC 316134	8S	18E	11,12		2
Albatross No. 2	Redhawk Copper, Inc	AMC 316127	8S	18E	12 SW1/4		3
Albatross No. 3	Redhawk Copper, Inc	AMC 316128	8S	18E	11, 12		4
Albatross No. 4	Redhawk Copper, Inc	AMC 316129	8S	18E	12 SW1/4		5
Albatross No. 5	Redhawk Copper, Inc	AMC 316130	8S	18E	11,12		6
Albatross No. 6	Redhawk Copper, Inc	AMC 316131	8S	18E	12 NW1/4		7
Albatross No. 7	Redhawk Copper, Inc	AMC 316132	8S	18E	11,12		8
Albatross No. 8	Redhawk Copper, Inc	AMC 316133	8S	18E	12 NW1/4		9
American Eagle	Redhawk Copper, Inc	AMC 33893	8S	18E	11 SE1/4		10
Angusto Lode	Redhawk Copper, Inc	AMC 33894	8S	18E	10 SE1/4		11
Aurora	Redhawk Copper, Inc	AMC 33895	8S	18E	11 SW1/4		12
Buzzard No. 1	Redhawk Copper, Inc	AMC 316119	8S	18E	11 NW1/4		13
Buzzard No. 2	Redhawk Copper, Inc	AMC 316120	8S	18E	11 NW1/4		14
Buzzard No. 3	Redhawk Copper, Inc	AMC 316121	8S	18E	11 NW1/4		15
Buzzard No. 4	Redhawk Copper, Inc	AMC 316122	8S	18E	11 NW1/4		16
Buzzard No. 5	Redhawk Copper, Inc	AMC 316123	8S	18E	11 NE1/4		17
Buzzard No. 6	Redhawk Copper, Inc	AMC 316124	8S	18E	11 NE1/4		18
Buzzard No. 7	Redhawk Copper, Inc	AMC 316125	8S	18E	11 NE1/4		19
Buzzard No. 8	Redhawk Copper, Inc	AMC 352176	8S	18E	11 NE1/4		20
C.C. 11	Redhawk Copper, Inc	AMC 335184	8S	18E	10 NW1/4		21
C.C. 12	Redhawk Copper, Inc	AMC 316098	8S	18E	10 NE1/4		22
C.C. 8	Redhawk Copper, Inc	AMC 335182	8S	18E	10 NW1/4		23
C.C. 9	Redhawk Copper, Inc	AMC 335183	8S	18E	10 NW1/4		24
Camino Lode	Redhawk Copper, Inc	AMC 33904	8S	18E	10 SE1/4		25
Center Star	Redhawk Copper, Inc	AMC 316095	8S	18E	11, 12, 1, 2		26
Chapo #1	Redhawk Copper, Inc	AMC 349078	8S	18E	14 SW1/4		27
Clark No. 1	Redhawk Copper, Inc	AMC 316112	8S	18E	12 SW1/4		28
Copper Cliff	Redhawk Copper, Inc	AMC 33951	8S	18E	11 NE1/4		29
Copper Reef No. 2	Redhawk Copper, Inc	AMC 316113	8S	18E	14 NE1/4		30
Copper Reef No. 3	Redhawk Copper, Inc	AMC 316114	8S	18E	14 SW1/4		31
Copper Reef No. 4	Redhawk Copper, Inc	AMC 316115	8S	18E	14 NW1/4		32
Copper Reef No. 5	Redhawk Copper, Inc	AMC 33955	8S	18E	14 NW1/4		33
Copper Ridge	Redhawk Copper, Inc	AMC 33956	8S	18E	11 SE1/4		34
Copper Trail # 1	Redhawk Copper, Inc	AMC 33957	8S	18E	11 SE1/4		35
Copper Trail # 2	Redhawk Copper, Inc	AMC 33958	8S	18E	11 SE1/4		36
Copper Trail # 3	Redhawk Copper, Inc	AMC 33959	8S	18E	11 SE1/4		37
Copper Trail # 4	Redhawk Copper, Inc	AMC 33960	8S	18E	11 SE1/4		38
Crow 1	Redhawk Copper, Inc	AMC 335144	8S	18E	9 SE1/4		39
Crow 10	Redhawk Copper, Inc	AMC 335153	8S	18E	9 NE1/4		40
Crow 11	Redhawk Copper, Inc	AMC 335154	8S	18E	9 NE1/4		41
Crow 12	Redhawk Copper, Inc	AMC 335155	8S	18E	9 NE1/4		42
Crow 13	Redhawk Copper, Inc	AMC 335156	8S	18E	9, 4		43
Crow 14	Redhawk Copper, Inc	AMC 335157	8S	18E	9, 4		44
Crow 15	Redhawk Copper, Inc	AMC 335158	8S	18E	4 SE1/4		45
Crow 16	Redhawk Copper, Inc	AMC 335159	8S	18E	4 SE1/4		46
Crow 17	Redhawk Copper, Inc	AMC 335160	8S	18E	9 SE1/4		47
Crow 2	Redhawk Copper, Inc	AMC 335145	8S	18E	9 SE1/4		48

RECEIVED  
BLM AZ STATE OFFICE  
2008 AUG 21 A 10: 51  
PHOENIX, ARIZONA

EXHIBIT A

Claim Name	Owner of Record	BLM AMC	G&SR BM		Section	
		Serial #	Tw	Rng		
Crow 20	Redhawk Copper, Inc	AMC 335161	8S	18E	10 SW1/4	49
Crow 21	Redhawk Copper, Inc	AMC 335162	8S	18E	10 SW1/4	50
Crow 22	Redhawk Copper, Inc	AMC 335163	8S	18E	10 NE1/4	51
Crow 23	Redhawk Copper, Inc	AMC 335164	8S	18E	10 NE1/4	52
Crow 24	Redhawk Copper, Inc	AMC 335165	8S	18E	10 NE1/4	53
Crow 25	Redhawk Copper, Inc	AMC 335166	8S	18E	3 SW1/4	54
Crow 26	Redhawk Copper, Inc	AMC 335167	8S	18E	3 SW1/4	55
Crow 3	Redhawk Copper, Inc	AMC 335146	8S	18E	9 SE1/4	56
Crow 4	Redhawk Copper, Inc	AMC 335147	8S	18E	9 SE1/4	57
Crow 5	Redhawk Copper, Inc	AMC 335148	8S	18E	9 SE1/4	58
Crow 6	Redhawk Copper, Inc	AMC 335149	8S	18E	9 SE1/4	59
Crow 7	Redhawk Copper, Inc	AMC 335150	8S	18E	9 NE1/4	60
Crow 8	Redhawk Copper, Inc	AMC 335151	8S	18E	9 NE1/4	61
Crow 9	Redhawk Copper, Inc	AMC 335152	8S	18E	9 NE1/4	62
Fraction	Redhawk Copper, Inc	AMC 33961	8S	18E	11 SE1/4	63
Granite Hill	Redhawk Copper, Inc	AMC 33873	8S	18E	11 SW1/4	64
Hawk #1	Redhawk Copper, Inc	AMC 342788	8S	18E	3 SE1/4	65
Hawk #10	Redhawk Copper, Inc	AMC 342797	8S	18E	3 SW1/4	66
Hawk #11	Redhawk Copper, Inc	AMC 342798	8S	18E	3 NW1/4	67
Hawk #12	Redhawk Copper, Inc	AMC 342799	8S	18E	3 NW1/4	68
Hawk #13	Redhawk Copper, Inc	AMC 342800	8S	18E	3 NW1/4	69
Hawk #14	Redhawk Copper, Inc	AMC 342801	8S	18E	4 NE1/4	70
Hawk #15	Redhawk Copper, Inc	AMC 342802	8S	18E	4 NE1/4	71
Hawk #2	Redhawk Copper, Inc	AMC 342789	8S	18E	3 SE1/4	72
Hawk #3	Redhawk Copper, Inc	AMC 342790	8S	18E	3 NE1/4	73
Hawk #4	Redhawk Copper, Inc	AMC 342791	8S	18E	3 NE1/4	74
Hawk #5	Redhawk Copper, Inc	AMC 342792	8S	18E	3 NE1/4	75
Hawk #6	Redhawk Copper, Inc	AMC 342793	8S	18E	3 NE1/4	76
Hawk #7	Redhawk Copper, Inc	AMC 342794	8S	18E	3 NE1/4	77
Hawk #8	Redhawk Copper, Inc	AMC 342795	8S	18E	3 SW1/4	78
Hawk #9	Redhawk Copper, Inc	AMC 342796	8S	18E	3 SW1/4	79
Hercules	Redhawk Copper, Inc	AMC 316110	8S	18E	11 NE1/4	80
H-N Fraction 1	Redhawk Copper, Inc	AMC 316111	8S	18E	10 NE1/4	81
Jay Bird	Redhawk Copper, Inc	AMC 316109	8S	18E	11 NE1/4	82
Jupiter	Redhawk Copper, Inc	AMC 33964	8S	18E	14 NE1/4	83
Kimbro	Redhawk Copper, Inc	AMC 33965	8S	18E	11 NW1/4	84
Kimbro Eastern	Redhawk Copper, Inc	AMC 33966	8S	18E	11 NW1/4	85
Lone Trail	Redhawk Copper, Inc	AMC 316108	8S	18E	11 NE1/4	86
Mars	Redhawk Copper, Inc	AMC 33968	8S	18E	14 NE1/4	87
Mary #1	Redhawk Copper, Inc	AMC 316100	8S	18E	11 NW1/4	88
Middle March	Redhawk Copper, Inc	AMC 316107	8S	18E	11 NE1/4	89
Minnesota	Redhawk Copper, Inc	AMC 316106	8S	18E	11 NW1/4	90
Morningside	Redhawk Copper, Inc	AMC 316105	8S	18E	14 NW1/4	91
Navajo No. 7	Redhawk Copper, Inc	AMC 316096	8S	18E	10 NW1/4	92
Navajo No. 8	Redhawk Copper, Inc	AMC 316097	8S	18E	10 SW1/4	93
North Star	Redhawk Copper, Inc	AMC 33986	8S	18E	11 SW1/4	94
North Star No. 1	Redhawk Copper, Inc	AMC 316116	8S	18E	14 SW1/4	95
North Star No. 2	Redhawk Copper, Inc	AMC 316117	8S	18E	14, 15	96

PHOENIX, ARIZONA

2008 AUG 21 A 10:50

RECEIVED  
BLM AZ STATE OFFICE

EXHIBIT A

Claim Name	Owner of Record	BLM AMC		G&SR BM		Section	
		Serial #	Twn	Rng			
North Star No. 3	Redhawk Copper, Inc	AMC 316118	8S	18E	14, 15		97
NS #1	Redhawk Copper, Inc	AMC 352301	8S	18E	14 SW1/4		98
Paloma	Redhawk Copper, Inc	AMC 316103	8S	18E	11 NW1/4		99
Paloma Fraction	Redhawk Copper, Inc	AMC 316104	8S	18E	11 NW1/4		100
Parrot 1	Redhawk Copper, Inc	AMC 352164	8S	18E	1 NW1/4		101
Parrot 10	Redhawk Copper, Inc	AMC 352173	8S	18E	1 SW1/4		102
Parrot 11	Redhawk Copper, Inc	AMC 352174	8S	18E	1 SW1/4		103
Parrot 12	Redhawk Copper, Inc	AMC 352175	8S	18E	1 SW1/4		104
Parrot 2	Redhawk Copper, Inc	AMC 352165	8S	18E	1 NW1/4		105
Parrot 3	Redhawk Copper, Inc	AMC 352166	8S	18E	1 NW1/4		106
Parrot 4	Redhawk Copper, Inc	AMC 352167	8S	18E	1 NW1/4		107
Parrot 5	Redhawk Copper, Inc	AMC 352168	8S	18E	1 NW1/4		108
Parrot 6	Redhawk Copper, Inc	AMC 352169	8S	18E	1 NW1/4		109
Parrot 7	Redhawk Copper, Inc	AMC 352170	8S	18E	1 SW1/4		110
Parrot 8	Redhawk Copper, Inc	AMC 352171	8S	18E	1 SW1/4		111
Parrot 9	Redhawk Copper, Inc	AMC 352172	8S	18E	1 SW1/4		112
PF	Redhawk Copper, Inc	AMC 352300	8S	18E	11 NW1/4		113
Redondo	Redhawk Copper, Inc	AMC 316102	8S	18E	11 NE1/4		114
Siskon 65	Redhawk Copper, Inc	AMC 335174	8S	18E	10 SW1/4		115
Siskon 66	Redhawk Copper, Inc	AMC 335175	8S	18E	10 SW1/4		116
Siskon 67	Redhawk Copper, Inc	AMC 335176	8S	18E	10 SW1/4		117
Siskon 68	Redhawk Copper, Inc	AMC 335177	8S	18E	10 SW1/4		118
Siskon 69	Redhawk Copper, Inc	AMC 335178	8S	18E	10 SW1/4		119
Siskon 70	Redhawk Copper, Inc	AMC 335179	8S	18E	10 SW1/4		120
Siskon 71	Redhawk Copper, Inc	AMC 335180	8S	18E	10 SW1/4		121
Siskon 72	Redhawk Copper, Inc	AMC 335181	8S	18E	15 NW1/4		122
Siskon No. 34	Redhawk Copper, Inc	AMC 34022	8S	18E	10 SE1/4		123
Siskon No. 35	Redhawk Copper, Inc	AMC 34023	8S	18E	10 SE1/4		124
Siskon No. 36	Redhawk Copper, Inc	AMC 34024	8S	18E	11 SW1/4		125
Siskon No. 37	Redhawk Copper, Inc	AMC 34025	8S	18E	10 SE1/4		126
Siskon No. 38	Redhawk Copper, Inc	AMC 34026	8S	18E	15 NE1/4		127
Siskon No. 39	Redhawk Copper, Inc	AMC 34027	8S	18E	14 NW1/4		128
Siskon No. 40	Redhawk Copper, Inc	AMC 316135	8S	18E	15 NE1/4		129
Siskon No. 41	Redhawk Copper, Inc	AMC 34029	8S	18E	14 NW1/4		130
Siskon No. 42	Redhawk Copper, Inc	AMC 316136	8S	18E	14, 15		131
Siskon No. 44	Redhawk Copper, Inc	AMC 316137	8S	18E	14, 15		132
Siskon No. 46	Redhawk Copper, Inc	AMC 335168	8S	18E	15 NE1/4		133
Siskon No. 48	Redhawk Copper, Inc	AMC 335169	8S	18E	15 SE1/4		134
Siskon No. 51	Redhawk Copper, Inc	AMC 335170	8S	18E	14 SW1/4		135
Siskon No. 52	Redhawk Copper, Inc	AMC 34036	8S	18E	14 NW1/4		136
Siskon No. 53	Redhawk Copper, Inc	AMC 316138	8S	18E	10 SE1/4		137
Siskon No. 54	Redhawk Copper, Inc	AMC 34038	8S	18E	10 SE1/4		138
Siskon No. 55	Redhawk Copper, Inc	AMC 34039	8S	18E	10 SE1/4		139
Siskon No. 56	Redhawk Copper, Inc	AMC 316139	8S	18E	10 SE1/4		140
Siskon No. 57	Redhawk Copper, Inc	AMC 316140	8S	18E	15 NE1/4		141
Siskon No. 58	Redhawk Copper, Inc	AMC 316141	8S	18E	15 NE1/4		142
Siskon No. 59	Redhawk Copper, Inc	AMC 335171	8S	18E	15 NE1/4		143
Siskon No. 60	Redhawk Copper, Inc	AMC 335172	8S	18E	15 NE1/4		144

PHOENIX, ARIZONA

2008 AUG 21 A 10: 50

RECEIVED  
BLM AZ STATE OFFICE



EXHIBIT A

Claim Name	Owner of Record	BLM AMC	G&SR BM		Section	
		Serial #	Tw	Rng		
Siskon No. 64	Redhawk Copper, Inc	AMC 335173	8S	18E	10 SW1/4	145
Siskon No. 82	Redhawk Copper, Inc	AMC 34066	8S	18E	14 NW1/4	146
Siskon No. 83	Redhawk Copper, Inc	AMC 316142	8S	18E	14, 15	147
Siskon No. 84	Redhawk Copper, Inc	AMC 316143	8S	18E	14, 15	148
Siskon No. 85	Redhawk Copper, Inc	AMC 316144	8S	18E	14 SW1/4	149
Siskon No. 87	Redhawk Copper, Inc	AMC 316145	8S	18E	14 SW1/4	150
Siskon No. 88	Redhawk Copper, Inc	AMC 34071	8S	18E	14 NW1/4	151
Swallow 1	Redhawk Copper, Inc	AMC 337099	8S	18E	9 SE1/4	152
Swallow 2	Redhawk Copper, Inc	AMC 337100	8S	18E	9 NW1/4	153
Swallow 3	Redhawk Copper, Inc	AMC 337101	8S	18E	9 NW1/4	154
Swallow 4	Redhawk Copper, Inc	AMC 337102	8S	18E	9 NE1/4	155
Swallow 5	Redhawk Copper, Inc	AMC 337103	8S	18E	9 NW1/4	156
Swallow 6	Redhawk Copper, Inc	AMC 337104	8S	18E	9 NE1/4	157
Swallow 7	Redhawk Copper, Inc	AMC 337105	8S	18E	9 NE1/4	158
Velasquez	Redhawk Copper, Inc	AMC 34072	8S	18E	11 SW1/4	159
Velasquez Fraction	Redhawk Copper, Inc	AMC 34073	8S	18E	11 NW1/4	160
Velasquez Wedge	Redhawk Copper, Inc	AMC 34074	8S	18E	11 SW1/4	161
Venus	Redhawk Copper, Inc	AMC 34075	8S	18E	10 SE1/4	162
Whippoorwill	Redhawk Copper, Inc	AMC 316101	8S	18E	11 NE1/4	163
Wren 1	Redhawk Copper, Inc	AMC 352161	8S	18E	15 NW1/4	164
Wren 2	Redhawk Copper, Inc	AMC 352162	8S	18E	15 NW1/4	165
Wren 3	Redhawk Copper, Inc	AMC 352163	8S	18E	15 NW1/4	166
WREN-10	Redhawk Copper, Inc	AMC371138	8S	18E	15 SE1/4	167
WREN-11	Redhawk Copper, Inc	AMC371139	8S	18E	15 SE1/4	168
WREN-12	Redhawk Copper, Inc	AMC371140	8S	18E	15 SE1/4	169
WREN-13	Redhawk Copper, Inc	AMC371141	8S	18E	15 SE1/4	170
WREN-14	Redhawk Copper, Inc	AMC371142	8S	18E	15 SE1/4	171
WREN-15	Redhawk Copper, Inc	AMC371143	8S	18E	15 SE1/4	172
WREN-16	Redhawk Copper, Inc	AMC371144	8S	18E	15 SE1/4	173
WREN-17	Redhawk Copper, Inc	AMC371145	8S	18E	15 SW1/4	174
WREN-18	Redhawk Copper, Inc	AMC371146	8S	18E	15 NW1/4	175
WREN-19	Redhawk Copper, Inc	AMC371147	8S	18E	15 NW1/4	176
WREN-20	Redhawk Copper, Inc	AMC371148	8S	18E	15 NW1/4	177
WREN-21	Redhawk Copper, Inc	AMC371149	8S	18E	15 NW1/4	178
WREN-22	Redhawk Copper, Inc	AMC371150	8S	18E	9 SE1/4	179
WREN-23	Redhawk Copper, Inc	AMC371151	8S	18E	9 SE1/4	180
WREN-24	Redhawk Copper, Inc	AMC371152	8S	18E	9 SE1/4	181
WREN-25	Redhawk Copper, Inc	AMC373192	8S	18E	4 SW1/4	182
WREN-26	Redhawk Copper, Inc	AMC373193	8S	18E	4 SW1/4	183
WREN-27	Redhawk Copper, Inc	AMC373194	8S	18E	4 SW1/4	184
WREN-28	Redhawk Copper, Inc	AMC373195	8S	18E	4 SW1/4	185
WREN-29	Redhawk Copper, Inc	AMC373196	8S	18E	4 SW1/4	186
WREN-30	Redhawk Copper, Inc	AMC373197	8S	18E	4 SW1/4	187
WREN-31	Redhawk Copper, Inc	AMC373198	8S	18E	4 SW1/4	188
WREN-32	Redhawk Copper, Inc	AMC373199	8S	18E	4 NE1/4	189
WREN-33	Redhawk Copper, Inc	AMC373200	8S	18E	4 NE1/4	190
WREN-34	Redhawk Copper, Inc	AMC373201	8S	18E	4 NE1/4	191
WREN-35	Redhawk Copper, Inc	AMC373202	8S	18E	4 NW1/4	192

RECEIVED  
BLM AZ STATE OFFICE  
2008 AUG 21 A 10:50  
PHOENIX, ARIZONA

**EXHIBIT A**

Claim Name	Owner of Record	BLM AMC	G&SR BM		Section	
		Serial #	Tw	Rng		
WREN-36	Redhawk Copper, Inc	AMC373203	8S	18E	4 NW1/4	193
WREN-37	Redhawk Copper, Inc	AMC373204	8S	18E	4 NW1/4	194
WREN-38	Redhawk Copper, Inc	AMC373205	8S	18E	4 NW1/4	195
WREN-39	Redhawk Copper, Inc	AMC373206	8S	18E	4 NE1/4	196
WREN-4	Redhawk Copper, Inc	AMC371132	8S	18E	14 SE1/4	197
WREN-40	Redhawk Copper, Inc	AMC373207	8S	18E	4 NE1/4	198
WREN-41	Redhawk Copper, Inc	AMC373208	8S	18E	4 NE1/4	199
WREN-42	Redhawk Copper, Inc	AMC373209	8S	18E	4 NE1/4	200
WREN-43	Redhawk Copper, Inc	AMC373210	8S	18E	4 NE1/4	201
WREN-44	Redhawk Copper, Inc	AMC371153	8S	18E	3 NW1/4	202
WREN-45	Redhawk Copper, Inc	AMC371154	8S	18E	3 NW1/4	203
WREN-46	Redhawk Copper, Inc	AMC371155	8S	18E	3 NW1/4	204
WREN-47	Redhawk Copper, Inc	AMC371156	8S	18E	3 NW1/4	205
WREN-48	Redhawk Copper, Inc	AMC371157	8S	18E	3 NE1/4	206
WREN-49	Redhawk Copper, Inc	AMC371158	8S	18E	3 NE1/4	207
WREN-5	Redhawk Copper, Inc	AMC371133	8S	18E	14 SE1/4	208
WREN-50	Redhawk Copper, Inc	AMC371159	8S	18E	3 NE1/4	209
WREN-51	Redhawk Copper, Inc	AMC371160	8S	18E	3 NE1/4	210
WREN-52	Redhawk Copper, Inc	AMC371161	8S	18E	3 NE1/4	211
WREN-6	Redhawk Copper, Inc	AMC371134	8S	18E	14 SE1/4	212
WREN-7	Redhawk Copper, Inc	AMC371135	8S	18E	14 SE1/4	213
WREN-8	Redhawk Copper, Inc	AMC371136	8S	18E	14 NE1/4	214
WREN-9	Redhawk Copper, Inc	AMC371137	8S	18E	15 SE1/4	215
Zella A	Redhawk Copper, Inc	AMC79732	8S	18E	3 SE1/4	216

RECEIVED  
 BLM AZ STATE OFFICE  
 2008 AUG 21 A 10:50  
 PHOENIX, ARIZONA

**United States Department of the Interior**  
**Bureau of Land Management**  
 BUSINESS & SUPPORT SVCS DIV  
 ONE N CENTRAL AVE SUITE 800  
 PHOENIX, AZ 85004 -4427  
 Phone: (602) 417-9200

Receipt

No: 1767338

<b>Transaction #:</b> 1824972	
<b>Date of Transaction:</b> 08/21/2008	
<b>CUSTOMER:</b>	REDHAWK COPPER , INC P.O. BOX 10 SAN MANUEL, AZ 85631

LINE #	QTY	DESCRIPTION	REMARKS	UNIT PRICE	TOTAL
1	1.00	LOCATABLE MINERALS / MINING CLAIMS-NOT NEW-UNADJUD, ONE AUTH NO. ONLY / MINING CLAIM MONEY RECEIVED (455) CASES: AMC316126/\$27000.00	2009 MAINT (216)	- n/a -	27000.00
<b>TOTAL:</b>					<b>\$27,000.00</b>

PAYMENT INFORMATION			
1	<b>AMOUNT:</b>	\$27,000.00	<b>POSTMARKED:</b> N/A
	<b>TYPE:</b>	CHECK	<b>RECEIVED:</b> 08/21/2008
	<b>CHECK NO:</b>	1112	
	<b>NAME:</b>	REDHAWK COPPER , INC P.O. BOX 10 SAN MANUEL AZ 85631	

REMARKS

This receipt was generated by the automated BLM Collections and Billing System and is a paper representation of a portion of the official electronic record contained therein.

AMC  
33845  
371132  
337099  
33845  
342788  
349069  
316095  
33845  
352300  
352161  
335144  
373192  
78902

R. J. Sandberg  
Redhawk Copper, Inc.  
P. O. Box 10  
San Manuel, AZ 85631

U.S. Department of the Interior  
Bureau of Land Management  
Arizona State Office  
222 North Central Ave  
Phoenix, AZ 85004-2203

August 3, 2007

Re: 2007 Mining Claim Maintenance Fees

To Whom it may concern:


Section 10101 of the Act of August 10, 1993 (Pub.L. 103-6, 107 Stat. 312) and amended June 30, 2004 requires the annual payment of a \$125.00 maintenance fee in order to hold and maintain an unpatented mining claim, mill site, or tunnel site.

Enclosed you will find our check (check #) <sup>001346</sup> in the amount of Five Hundred dollars (\$500.00) as payment of the maintenance fees for 4 unpatented mining claims (Moose #2, Moose #4, Moose #6, Moose #8 Claims) located in Pinal County, Arizona more particularly described on the attached Exhibit "A" (1 page).

These maintenance fees are being paid by and on behalf of the owner, D & G Mining Co. for subsequent assessment year beginning September 1, 2007.

Please date stamp and return to Redhawk Copper, Inc. at the above address. If you have any questions concerning this filing please call me at (520) 385-4423.

Sincerely,

  
R. J. Sandberg  
Agent for D & G Mining Co.

RECEIVED  
B.L.M. AZ STATE OFFICE  
2007 AUG 14 A 9: 01  
PHOENIX, ARIZONA

ENTERED INTO COMPUTER  
9/7/07 

**EXHIBIT A**

Claim Name	Owner of Record	BLM AMC	G&SR BM		Section	
		Serial #	Tw	Rng		
Moose #2	D&G Mining	33845 AMC 33973	8S	18E	11 SE1/4	1
Moose #4	D&G Mining	AMC 33974	8S	18E	11 SE1/4	2
Moose #6	D&G Mining	AMC 33975	8S	18E	11 SE1/4	3
Moose #8	D&G Mining	AMC 33976	8S	18E	11 SE1/4	4



RECEIVED  
B.L.M. AZ STATE OFFICE  
2007 AUG 14 A 9:01  
PHOENIX, ARIZONA



R. J. Sandberg  
Redhawk Copper, Inc.  
P. O. Box 10  
San Manuel, AZ 85631

U.S. Department of the Interior  
Bureau of Land Management  
Arizona State Office  
222 North Central Ave  
Phoenix, AZ 85004-2203

August 3, 2007

Re: 2008 Mining Claim Maintenance Fees

To Whom it may concern:


Section 10101 of the Act of August 10, 1993 (Pub.L. 103-6, 107 Stat. 312) and amended June 30, 2004 requires the annual payment of a \$125.00 maintenance fee in order to hold and maintain an unpatented mining claim, mill site, or tunnel site.

Enclosed you will find our check (check # <sup>00047</sup>) in the amount of Twenty-seven Thousand dollars (\$27,000.00) as payment of the maintenance fees for 216 unpatented mining claims (Albatross, et. al Claims) located in Pinal County, Arizona more particularly described on the attached Exhibit "A" ( 5 pages).

These maintenance fees are being paid by and on behalf of the owner, Redhawk Copper, Inc. (USA) Inc. for subsequent assessment year beginning September 1, 2007.

Please date stamp and return to Redhawk Copper, Inc. at the above address. If you have any questions concerning this filing please call me at (520) 385-4423.

Sincerely,

  
R.J. Sandberg  
V. P. Redhawk Copper, Inc.

RECEIVED  
B.L.M. AZ STATE OFFICE  
2007 AUG 14 A 9: 04  
PHOENIX, ARIZONA

**EXHIBIT A**

Claim Name	Owner of Record	BLM AMC		G&SR BM		Section	
		Serial #	Tw	Rng			
Albatross No. 1	Redhawk Copper, Inc	AMC 316126 ✓	8S	18E	11,12		1
Albatross No. 17	Redhawk Copper, Inc	AMC 316134 ✓	8S	18E	11,12		2
Albatross No. 2	Redhawk Copper, Inc	AMC 316127 ✓	8S	18E	12 SW1/4		3
Albatross No. 3	Redhawk Copper, Inc	AMC 316128 ✓	8S	18E	11, 12		4
Albatross No. 4	Redhawk Copper, Inc	AMC 316129 ✓	8S	18E	12 SW1/4		5
Albatross No. 5	Redhawk Copper, Inc	AMC 316130 ✓	8S	18E	11,12		6
Albatross No. 6	Redhawk Copper, Inc	AMC 316131 ✓	8S	18E	12 NW1/4		7
Albatross No. 7	Redhawk Copper, Inc	AMC 316132 ✓	8S	18E	11,12		8
Albatross No. 8	Redhawk Copper, Inc	AMC 316133 ✓	8S	18E	12 NW1/4		9
American Eagle	Redhawk Copper, Inc	AMC 33893 ✓	8S	18E	11 SE1/4		10
Angusto Lode	Redhawk Copper, Inc	AMC 33894 ✓	8S	18E	10 SE1/4		11
Aurora	Redhawk Copper, Inc	AMC 33895 ✓	8S	18E	11 SW1/4		12
Buzzard No. 1	Redhawk Copper, Inc	AMC 316119 ✓	8S	18E	11 NW1/4		13
Buzzard No. 2	Redhawk Copper, Inc	AMC 316120 ✓	8S	18E	11 NW1/4		14
Buzzard No. 3	Redhawk Copper, Inc	AMC 316121 ✓	8S	18E	11 NW1/4		15
Buzzard No. 4	Redhawk Copper, Inc	AMC 316122 ✓	8S	18E	11 NW1/4		16
Buzzard No. 5	Redhawk Copper, Inc	AMC 316123 ✓	8S	18E	11 NE1/4		17
Buzzard No. 6	Redhawk Copper, Inc	AMC 316124 ✓	8S	18E	11 NE1/4		18
Buzzard No. 7	Redhawk Copper, Inc	AMC 316125 ✓	8S	18E	11 NE1/4		19
Buzzard No. 8	Redhawk Copper, Inc	AMC 352176 ✓	8S	18E	11 NE1/4		20
C.C. 11	Redhawk Copper, Inc	AMC 335184 ✓	8S	18E	10 NW1/4		21
C.C. 12	Redhawk Copper, Inc	AMC 316098 ✓	8S	18E	10 NE1/4		22
C.C. 8	Redhawk Copper, Inc	AMC 335182 ✓	8S	18E	10 NW1/4		23
C.C. 9	Redhawk Copper, Inc	AMC 335183 ✓	8S	18E	10 NW1/4		24
Camino Lode	Redhawk Copper, Inc	AMC 33904 ✓	8S	18E	10 SE1/4		25
Center Star	Redhawk Copper, Inc	AMC 318095 ✓	8S	18E	11, 12, 1, 2		26
Chapo #1	Redhawk Copper, Inc	AMC 349078 ✓	8S	18E	14 SW1/4		27
Clark No. 1	Redhawk Copper, Inc	AMC 316112 ✓	8S	18E	12 SW1/4		28
Copper Cliff	Redhawk Copper, Inc	AMC 33951 ✓	8S	18E	11 NE1/4		29
Copper Reef No. 2	Redhawk Copper, Inc	AMC 316113 ✓	8S	18E	14 NE1/4		30
Copper Reef No. 3	Redhawk Copper, Inc	AMC 316114 ✓	8S	18E	14 SW1/4		31
Copper Reef No. 4	Redhawk Copper, Inc	AMC 316115 ✓	8S	18E	14 NW1/4		32
Copper Reef No. 5	Redhawk Copper, Inc	AMC 33955 ✓	8S	18E	14 NW1/4		33
Copper Ridge	Redhawk Copper, Inc	AMC 33956 ✓	8S	18E	11 SE1/4		34
Copper Trail # 1	Redhawk Copper, Inc	AMC 33957 ✓	8S	18E	11 SE1/4		35
Copper Trail # 2	Redhawk Copper, Inc	AMC 33958 ✓	8S	18E	11 SE1/4		36
Copper Trail # 3	Redhawk Copper, Inc	AMC 33959 ✓	8S	18E	11 SE1/4		37
Copper Trail # 4	Redhawk Copper, Inc	AMC 33960 ✓	8S	18E	11 SE1/4		38
Crow 1	Redhawk Copper, Inc	AMC 335144 ✓	8S	18E	9 SE1/4		39
Crow 10	Redhawk Copper, Inc	AMC 335153 ✓	8S	18E	9 NE1/4		40
Crow 11	Redhawk Copper, Inc	AMC 335154 ✓	8S	18E	9 NE1/4		41
Crow 12	Redhawk Copper, Inc	AMC 335155 ✓	8S	18E	9 NE1/4		42
Crow 13	Redhawk Copper, Inc	AMC 335156 ✓	8S	18E	9, 4		43
Crow 14	Redhawk Copper, Inc	AMC 335157 ✓	8S	18E	9, 4		44
Crow 15	Redhawk Copper, Inc	AMC 335158 ✓	8S	18E	4 SE1/4		45
Crow 16	Redhawk Copper, Inc	AMC 335159 ✓	8S	18E	4 SE1/4		46
Crow 17	Redhawk Copper, Inc	AMC 335160 ✓	8S	18E	9 SE1/4		47
Crow 2	Redhawk Copper, Inc	AMC 335145 ✓	8S	18E	9 SE1/4		48

RECEIVED  
 B.L.M. AZ STATE OFFICE  
 2001 AUG 14 A 9 04

EXHIBIT A

Claim Name	Owner of Record	BLM AMC		G&SR BM		Section	
		Serial #	Tw	Rng	Section		
Crow 20	Redhawk Copper, Inc	AMC 335161	8S	18E	10 SW1/4		49
Crow 21	Redhawk Copper, Inc	AMC 335162	8S	18E	10 SW1/4		50
Crow 22	Redhawk Copper, Inc	AMC 335163	8S	18E	10 NE1/4		51
Crow 23	Redhawk Copper, Inc	AMC 335164	8S	18E	10 NE1/4		52
Crow 24	Redhawk Copper, Inc	AMC 335165	8S	18E	10 NE1/4		53
Crow 25	Redhawk Copper, Inc	AMC 335166	8S	18E	3 SW1/4		54
Crow 26	Redhawk Copper, Inc	AMC 335167	8S	18E	3 SW1/4		55
Crow 3	Redhawk Copper, Inc	AMC 335146	8S	18E	9 SE1/4		56
Crow 4	Redhawk Copper, Inc	AMC 335147	8S	18E	9 SE1/4		57
Crow 5	Redhawk Copper, Inc	AMC 335148	8S	18E	9 SE1/4		58
Crow 6	Redhawk Copper, Inc	AMC 335149	8S	18E	9 SE1/4		59
Crow 7	Redhawk Copper, Inc	AMC 335150	8S	18E	9 NE1/4		60
Crow 8	Redhawk Copper, Inc	AMC 335151	8S	18E	9 NE1/4		61
Crow 9	Redhawk Copper, Inc	AMC 335152	8S	18E	9 NE1/4		62
Fraction	Redhawk Copper, Inc	AMC 33961	8S	18E	11 SE1/4		63
Granite Hill	Redhawk Copper, Inc	AMC 33873	8S	18E	11 SW1/4		64
Hawk #1	Redhawk Copper, Inc	AMC 342788	8S	18E	3 SE1/4		65
Hawk #10	Redhawk Copper, Inc	AMC 342797	8S	18E	3 SW1/4		66
Hawk #11	Redhawk Copper, Inc	AMC 342798	8S	18E	3 NW1/4		67
Hawk #12	Redhawk Copper, Inc	AMC 342799	8S	18E	3 NW1/4		68
Hawk #13	Redhawk Copper, Inc	AMC 342800	8S	18E	3 NW1/4		69
Hawk #14	Redhawk Copper, Inc	AMC 342801	8S	18E	4 NE1/4		70
Hawk #15	Redhawk Copper, Inc	AMC 342802	8S	18E	4 NE1/4		71
Hawk #2	Redhawk Copper, Inc	AMC 342789	8S	18E	3 SE1/4		72
Hawk #3	Redhawk Copper, Inc	AMC 342790	8S	18E	3 NE1/4		73
Hawk #4	Redhawk Copper, Inc	AMC 342791	8S	18E	3 NE1/4		74
Hawk #5	Redhawk Copper, Inc	AMC 342792	8S	18E	3 NE1/4		75
Hawk #6	Redhawk Copper, Inc	AMC 342793	8S	18E	3 NE1/4		76
Hawk #7	Redhawk Copper, Inc	AMC 342794	8S	18E	3 NE1/4		77
Hawk #8	Redhawk Copper, Inc	AMC 342795	8S	18E	3 SW1/4		78
Hawk #9	Redhawk Copper, Inc	AMC 342796	8S	18E	3 SW1/4		79
Hercules	Redhawk Copper, Inc	AMC 316110	8S	18E	11 NE1/4		80
H-N Fraction 1	Redhawk Copper, Inc	AMC 316111	8S	18E	10 NE1/4		81
Jay Bird	Redhawk Copper, Inc	AMC 316109	8S	18E	11 NE1/4		82
Jupiter	Redhawk Copper, Inc	AMC 33964	8S	18E	14 NE1/4		83
Kimbrow	Redhawk Copper, Inc	AMC 33965	8S	18E	11 NW1/4		84
Kimbrow Eastern	Redhawk Copper, Inc	AMC 33966	8S	18E	11 NW1/4		85
Lone Trail	Redhawk Copper, Inc	AMC 316108	8S	18E	11 NE1/4		86
Mars	Redhawk Copper, Inc	AMC 33968	8S	18E	14 NE1/4		87
Mary #1	Redhawk Copper, Inc	AMC 316100	8S	18E	11 NW1/4		88
Middle March	Redhawk Copper, Inc	AMC 316107	8S	18E	11 NE1/4		89
Minnesota	Redhawk Copper, Inc	AMC 316106	8S	18E	11 NW1/4		90
Morningside	Redhawk Copper, Inc	AMC 316105	8S	18E	14 NW1/4		91
Navajo No. 7	Redhawk Copper, Inc	AMC 316096	8S	18E	10 NW1/4		92
Navajo No. 8	Redhawk Copper, Inc	AMC 316097	8S	18E	10 SW1/4		93
North Star	Redhawk Copper, Inc	AMC 33986	8S	18E	11 SW1/4		94
North Star No. 1	Redhawk Copper, Inc	AMC 316116	8S	18E	14 SW1/4		95
North Star No. 2	Redhawk Copper, Inc	AMC 316117	8S	18E	14, 15		96

RECEIVED  
 B.L.M. AZ STATE OFFICE  
 2007 AUG 14 A 9 04  
 PHOENIX ARIZONA

**EXHIBIT A**

Claim Name	Owner of Record	BLM AMC		G&SR BM		Section	
		Serial #	Tw	Rng			
North Star No. 3	Redhawk Copper, Inc	AMC 316118	8S	18E	14, 15		97
NS #1	Redhawk Copper, Inc	AMC 352301	8S	18E	14 SW1/4		98
Paloma	Redhawk Copper, Inc	AMC 316103	8S	18E	11 NW1/4		99
Paloma Fraction	Redhawk Copper, Inc	AMC 316104	8S	18E	11 NW1/4		100
Parrot 1	Redhawk Copper, Inc	AMC 352164	8S	18E	1 NW1/4		101
Parrot 10	Redhawk Copper, Inc	AMC 352173	8S	18E	1 SW1/4		102
Parrot 11	Redhawk Copper, Inc	AMC 352174	8S	18E	1 SW1/4		103
Parrot 12	Redhawk Copper, Inc	AMC 352175	8S	18E	1 SW1/4		104
Parrot 2	Redhawk Copper, Inc	AMC 352165	8S	18E	1 NW1/4		105
Parrot 3	Redhawk Copper, Inc	AMC 352166	8S	18E	1 NW1/4		106
Parrot 4	Redhawk Copper, Inc	AMC 352167	8S	18E	1 NW1/4		107
Parrot 5	Redhawk Copper, Inc	AMC 352168	8S	18E	1 NW1/4		108
Parrot 6	Redhawk Copper, Inc	AMC 352169	8S	18E	1 NW1/4		109
Parrot 7	Redhawk Copper, Inc	AMC 352170	8S	18E	1 SW1/4		110
Parrot 8	Redhawk Copper, Inc	AMC 352171	8S	18E	1 SW1/4		111
Parrot 9	Redhawk Copper, Inc	AMC 352172	8S	18E	1 SW1/4		112
PF	Redhawk Copper, Inc	AMC 352300	8S	18E	11 NW1/4		113
Redondo	Redhawk Copper, Inc	AMC 316102	8S	18E	11 NE1/4		114
Siskon 65	Redhawk Copper, Inc	AMC 335174	8S	18E	10 SW1/4		115
Siskon 66	Redhawk Copper, Inc	AMC 335175	8S	18E	10 SW1/4		116
Siskon 67	Redhawk Copper, Inc	AMC 335176	8S	18E	10 SW1/4		117
Siskon 68	Redhawk Copper, Inc	AMC 335177	8S	18E	10 SW1/4		118
Siskon 69	Redhawk Copper, Inc	AMC 335178	8S	18E	10 SW1/4		119
Siskon 70	Redhawk Copper, Inc	AMC 335179	8S	18E	10 SW1/4		120
Siskon 71	Redhawk Copper, Inc	AMC 335180	8S	18E	10 SW1/4		121
Siskon 72	Redhawk Copper, Inc	AMC 335181	8S	18E	15 NW1/4		122
Siskon No. 34	Redhawk Copper, Inc	AMC 34022	8S	18E	10 SE1/4		123
Siskon No. 35	Redhawk Copper, Inc	AMC 34023	8S	18E	10 SE1/4		124
Siskon No. 36	Redhawk Copper, Inc	AMC 34024	8S	18E	11 SW1/4		125
Siskon No. 37	Redhawk Copper, Inc	AMC 34025	8S	18E	10 SE1/4		126
Siskon No. 38	Redhawk Copper, Inc	AMC 34026	8S	18E	15 NE1/4		127
Siskon No. 39	Redhawk Copper, Inc	AMC 34027	8S	18E	14 NW1/4		128
Siskon No. 40	Redhawk Copper, Inc	AMC 316135	8S	18E	15 NE1/4		129
Siskon No. 41	Redhawk Copper, Inc	AMC 34029	8S	18E	14 NW1/4		130
Siskon No. 42	Redhawk Copper, Inc	AMC 316136	8S	18E	14, 15		131
Siskon No. 44	Redhawk Copper, Inc	AMC 316137	8S	18E	14, 15		132
Siskon No. 46	Redhawk Copper, Inc	AMC 335168	8S	18E	15 NE1/4		133
Siskon No. 48	Redhawk Copper, Inc	AMC 335169	8S	18E	15 SE1/4		134
Siskon No. 51	Redhawk Copper, Inc	AMC 335170	8S	18E	14 SW1/4		135
Siskon No. 52	Redhawk Copper, Inc	AMC 34036	8S	18E	14 NW1/4		136
Siskon No. 53	Redhawk Copper, Inc	AMC 316138	8S	18E	10 SE1/4		137
Siskon No. 54	Redhawk Copper, Inc	AMC 34038	8S	18E	10 SE1/4		138
Siskon No. 55	Redhawk Copper, Inc	AMC 34039	8S	18E	10 SE1/4		139
Siskon No. 56	Redhawk Copper, Inc	AMC 316139	8S	18E	10 SE1/4		140
Siskon No. 57	Redhawk Copper, Inc	AMC 316140	8S	18E	15 NE1/4		141
Siskon No. 58	Redhawk Copper, Inc	AMC 316141	8S	18E	15 NE1/4		142
Siskon No. 59	Redhawk Copper, Inc	AMC 335171	8S	18E	15 NE1/4		143
Siskon No. 60	Redhawk Copper, Inc	AMC 335172	8S	18E	15 NE1/4		144

2001 AUG 14 A 9 04  
 PHOENIX, ARIZONA

RECEIVED  
 B.L.M. AZ STATE OFFICE

**EXHIBIT A**

Claim Name	Owner of Record	BLM AMC	G&SR BM		Section	
		Serial #	Tw	Rng		
Siskon No. 64	Redhawk Copper, Inc	AMC 335173	8S	18E	10 SW1/4	145
Siskon No. 82	Redhawk Copper, Inc	AMC 34066	8S	18E	14 NW1/4	146
Siskon No. 83	Redhawk Copper, Inc	AMC 316142	8S	18E	14, 15	147
Siskon No. 84	Redhawk Copper, Inc	AMC 316143	8S	18E	14, 15	148
Siskon No. 85	Redhawk Copper, Inc	AMC 316144	8S	18E	14 SW1/4	149
Siskon No. 87	Redhawk Copper, Inc	AMC 316145	8S	18E	14 SW1/4	150
Siskon No. 88	Redhawk Copper, Inc	AMC 34071	8S	18E	14 NW1/4	151
Swallow 1	Redhawk Copper, Inc	AMC 337099	8S	18E	9 SE1/4	152
Swallow 2	Redhawk Copper, Inc	AMC 337100	8S	18E	9 NW1/4	153
Swallow 3	Redhawk Copper, Inc	AMC 337101	8S	18E	9 NW1/4	154
Swallow 4	Redhawk Copper, Inc	AMC 337102	8S	18E	9 NE1/4	155
Swallow 5	Redhawk Copper, Inc	AMC 337103	8S	18E	9 NW1/4	156
Swallow 6	Redhawk Copper, Inc	AMC 337104	8S	18E	9 NE1/4	157
Swallow 7	Redhawk Copper, Inc	AMC 337105	8S	18E	9 NE1/4	158
Velasquez	Redhawk Copper, Inc	AMC 34072	8S	18E	11 SW1/4	159
Velasquez Fraction	Redhawk Copper, Inc	AMC 34073	8S	18E	11 NW1/4	160
Velasquez Wedge	Redhawk Copper, Inc	AMC 34074	8S	18E	11 SW1/4	161
Venus	Redhawk Copper, Inc	AMC 34075	8S	18E	10 SE1/4	162
Whippoorwill	Redhawk Copper, Inc	AMC 316101	8S	18E	11 NE1/4	163
Wren 1	Redhawk Copper, Inc	AMC 352161	8S	18E	15 NW1/4	164
Wren 2	Redhawk Copper, Inc	AMC 352162	8S	18E	15 NW1/4	165
Wren 3	Redhawk Copper, Inc	AMC 352163	8S	18E	15 NW1/4	166
WREN-10	Redhawk Copper, Inc	AMC371138	8S	18E	15 SE1/4	167
WREN-11	Redhawk Copper, Inc	AMC371139	8S	18E	15 SE1/4	168
WREN-12	Redhawk Copper, Inc	AMC371140	8S	18E	15 SE1/4	169
WREN-13	Redhawk Copper, Inc	AMC371141	8S	18E	15 SE1/4	170
WREN-14	Redhawk Copper, Inc	AMC371142	8S	18E	15 SE1/4	171
WREN-15	Redhawk Copper, Inc	AMC371143	8S	18E	15 SE1/4	172
WREN-16	Redhawk Copper, Inc	AMC371144	8S	18E	15 SE1/4	173
WREN-17	Redhawk Copper, Inc	AMC371145	8S	18E	15 SW1/4	174
WREN-18	Redhawk Copper, Inc	AMC371146	8S	18E	15 NW1/4	175
WREN-19	Redhawk Copper, Inc	AMC371147	8S	18E	15 NW1/4	176
WREN-20	Redhawk Copper, Inc	AMC371148	8S	18E	15 NW1/4	177
WREN-21	Redhawk Copper, Inc	AMC371149	8S	18E	15 NW1/4	178
WREN-22	Redhawk Copper, Inc	AMC371150	8S	18E	9 SE1/4	179
WREN-23	Redhawk Copper, Inc	AMC371151	8S	18E	9 SE1/4	180
WREN-24	Redhawk Copper, Inc	AMC371152	8S	18E	9 SE1/4	181
WREN-25	Redhawk Copper, Inc	AMC373192	8S	18E	4 SW1/4	182
WREN-26	Redhawk Copper, Inc	AMC373193	8S	18E	4 SW1/4	183
WREN-27	Redhawk Copper, Inc	AMC373194	8S	18E	4 SW1/4	184
WREN-28	Redhawk Copper, Inc	AMC373195	8S	18E	4 SW1/4	185
WREN-29	Redhawk Copper, Inc	AMC373196	8S	18E	4 SW1/4	186
WREN-30	Redhawk Copper, Inc	AMC373197	8S	18E	4 SW1/4	187
WREN-31	Redhawk Copper, Inc	AMC373198	8S	18E	4 SW1/4	188
WREN-32	Redhawk Copper, Inc	AMC373199	8S	18E	4 NE1/4	189
WREN-33	Redhawk Copper, Inc	AMC373200	8S	18E	4 NE1/4	190
WREN-34	Redhawk Copper, Inc	AMC373201	8S	18E	4 NE1/4	191
WREN-35	Redhawk Copper, Inc	AMC373202	8S	18E	4 NW1/4	192

2001 AUG 14 A 9 03

RECEIVED  
B.L.M. AZ STATE OFFICE



**EXHIBIT A**

Claim Name	Owner of Record	BLM AMC	G&SR BM		Section	
		Serial #	Twn	Rng		
WREN-36	Redhawk Copper, Inc	AMC373203	8S	18E	4 NW1/4	193
WREN-37	Redhawk Copper, Inc	AMC373204	8S	18E	4 NW1/4	194
WREN-38	Redhawk Copper, Inc	AMC373205	8S	18E	4 NW1/4	195
WREN-39	Redhawk Copper, Inc	AMC373206	8S	18E	4 NE1/4	196
WREN-4	Redhawk Copper, Inc	AMC371132	8S	18E	14 SE1/4	197
WREN-40	Redhawk Copper, Inc	AMC373207	8S	18E	4 NE1/4	198
WREN-41	Redhawk Copper, Inc	AMC373208	8S	18E	4 NE1/4	199
WREN-42	Redhawk Copper, Inc	AMC373209	8S	18E	4 NE1/4	200
WREN-43	Redhawk Copper, Inc	AMC373210	8S	18E	4 NE1/4	201
WREN-44	Redhawk Copper, Inc	AMC371153	8S	18E	3 NW1/4	202
WREN-45	Redhawk Copper, Inc	AMC371154	8S	18E	3 NW1/4	203
WREN-46	Redhawk Copper, Inc	AMC371155	8S	18E	3 NW1/4	204
WREN-47	Redhawk Copper, Inc	AMC371156	8S	18E	3 NW1/4	205
WREN-48	Redhawk Copper, Inc	AMC371157	8S	18E	3 NE1/4	206
WREN-49	Redhawk Copper, Inc	AMC371158	8S	18E	3 NE1/4	207
WREN-5	Redhawk Copper, Inc	AMC371133	8S	18E	14 SE1/4	208
WREN-50	Redhawk Copper, Inc	AMC371159	8S	18E	3 NE1/4	209
WREN-51	Redhawk Copper, Inc	AMC371160	8S	18E	3 NE1/4	210
WREN-52	Redhawk Copper, Inc	AMC371161	8S	18E	3 NE1/4	211
WREN-6	Redhawk Copper, Inc	AMC371134	8S	18E	14 SE1/4	212
WREN-7	Redhawk Copper, Inc	AMC371135	8S	18E	14 SE1/4	213
WREN-8	Redhawk Copper, Inc	AMC371136	8S	18E	14 NE1/4	214
WREN-9	Redhawk Copper, Inc	AMC371137	8S	18E	15 SE1/4	215
Zella A	Redhawk Copper, Inc	AMC79732	8S	18E	3 SE1/4	216

RECEIVED  
 B.L.M. AZ STATE OFFICE  
 2001 AUG 14 A 9 03  
 PHOENIX, ARIZONA

United States Department of the Interior  
 Bureau of Land Management  
 BUSINESS & SUPPORT SVCS DIV  
 ONE N CENTRAL AVE SUITE 800  
 PHOENIX, AZ 85004 -4427  
 Phone: (602) 417-9200

Receipt

No:

1544475

<b>Transaction #:</b> 1595842	
<b>Date of Transaction:</b> 08/15/2007	
<b>CUSTOMER:</b>	REDHAWK COPPER , INC P.O. BOX 10 SAN MANUEL, AZ 85631

LINE #	QTY	DESCRIPTION	REMARKS	UNIT PRICE	TOTAL
1	1.00	LOCATABLE MINERALS / MINING CLAIMS-NOT NEW-UNADJUD, ONE AUTH NO. ONLY / MINING CLAIM MONEY RECEIVED (455) CASES: AMC33973/\$27500.00	MAINT 2008 (220)	- n/a -	27500.00
<b>TOTAL:</b>					<b>\$27,500.00</b>

PAYMENT INFORMATION					
1	AMOUNT:	\$500.00	POSTMARKED:	8/9/07 0:00	
	TYPE:	CHECK	RECEIVED:	08/14/2007	
	CHECK NO:	001346			
	NAME:	REDHAWK COPPER INC P.O. BOX 10 SAN MANUEL AZ 85631			
2	AMOUNT:	\$27,000.00	POSTMARKED:	N/A	
	TYPE:	CHECK	RECEIVED:	08/15/2007	
	CHECK NO:	001347			
	NAME:	REDHAWK COPPER INC P.O. BOX 10 SAN MANUEL AZ 85631			

REMARKS

This receipt was generated by the automated BLM Collections and Billing System and is a paper representation of a portion of the official electronic record contained therein.

U.S. Department of the Interior  
Bureau of Land Management  
Arizona State Office  
222 North Central Ave  
Phoenix, AZ 85004-2203

R. J. Sandberg  
Redhawk Copper, Inc.  
P. O. Box 10  
San Manuel, AZ 85631  
AMC 33845  
AMC 316095  
AMC 335144  
AMC 337099  
AMC 342788  
August 3, 2006

Re: 2007 Mining Claim Maintenance Fees

To Whom it may concern:

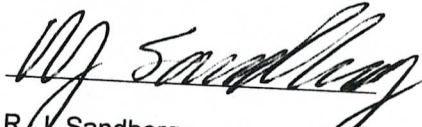
Section 10101 of the Act of August 10, 1993 (Pub.L. 103-6, 107 Stat. 312) and amended June 30, 2004 requires the annual payment of a \$125.00 maintenance fee in order to hold and maintain an unpatented mining claim, mill site, or tunnel site.

Enclosed you will find our check (check # 001106 ) in the amount of Twenty-six Thousand Seven Hundred Fifty dollars (\$26,750.00) as payment of the maintenance fees for 214 unpatented mining claims (Albatross, et. al Claims) located in Pinal County, Arizona more particularly described on the attached Exhibit "A" ( 5 pages).

These maintenance fees are being paid by and on behalf of the owner, Redhawk Copper, Inc. (USA) Inc. for subsequent assessment year beginning September 1, 2006.

Please date stamp and return to Redhawk Copper, Inc. at the above address. If you have any questions concerning this filing please call me at (520) 385-4423.

Sincerely,

  
R. J. Sandberg  
Agent for Redhawk Copper, Inc.

~~AMC 33845  
AMC 316095  
AMC 335144  
AMC 337099  
AMC 342788  
AMC 35261  
AMC 352300  
AMC 371132~~

RECEIVED  
B.L.M. AZ STATE OFFICE  
2006 AUG 10 A 11: 02  
PHOENIX, ARIZONA

ENTERED  
RE 8/14/06

EXHIBIT A

Claim Name	Owner of Record	BLM AMC		G&SR BM		Section
		Serial #	Twn	Rng		
Albatross No. 1	Redhawk Copper, Inc	AMC 316126 ✓	8S	18E		11,12
Albatross No. 17	Redhawk Copper, Inc	AMC 316134 ✓	8S	18E		11,12
Albatross No. 2	Redhawk Copper, Inc	AMC 316127 ✓	8S	18E		12 SW1/4
Albatross No. 3	Redhawk Copper, Inc	AMC 316128 ✓	8S	18E		11, 12
Albatross No. 4	Redhawk Copper, Inc	AMC 316129 ✓	8S	18E		12 SW1/4
Albatross No. 5	Redhawk Copper, Inc	AMC 316130 ✓	8S	18E		11,12
Albatross No. 6	Redhawk Copper, Inc	AMC 316131 ✓	8S	18E		12 NW1/4
Albatross No. 7	Redhawk Copper, Inc	AMC 316132 ✓	8S	18E		11,12
Albatross No. 8	Redhawk Copper, Inc	AMC 316133 ✓	8S	18E		12 NW1/4
American Eagle	Redhawk Copper, Inc	AMC 33893 ✓	8S	18E		11 SE1/4
Angusto Lode	Redhawk Copper, Inc	AMC 33894 ✓	8S	18E		10 SE1/4
Aurora	Redhawk Copper, Inc	AMC 33895 ✓	8S	18E		11 SW1/4
Buzzard No. 1	Redhawk Copper, Inc	AMC 316119 ✓	8S	18E		11 NW1/4
Buzzard No. 2	Redhawk Copper, Inc	AMC 316120 ✓	8S	18E		11 NW1/4
Buzzard No. 3	Redhawk Copper, Inc	AMC 316121 ✓	8S	18E		11 NW1/4
Buzzard No. 4	Redhawk Copper, Inc	AMC 316122 ✓	8S	18E		11 NW1/4
Buzzard No. 5	Redhawk Copper, Inc	AMC 316123 ✓	8S	18E		11 NE1/4
Buzzard No. 6	Redhawk Copper, Inc	AMC 316124 ✓	8S	18E		11 NE1/4
Buzzard No. 7	Redhawk Copper, Inc	AMC 316125 ✓	8S	18E		11 NE1/4
Buzzard No. 8	Redhawk Copper, Inc	AMC 352176 ✓	8S	18E		11 NE1/4
C.C. 11	Redhawk Copper, Inc	AMC 335184 ✓	8S	18E		10 NW1/4
C.C. 12	Redhawk Copper, Inc	AMC 316098 ✓	8S	18E		10 NE1/4
C.C. 8	Redhawk Copper, Inc	AMC 335182 ✓	8S	18E		10 NW1/4
C.C. 9	Redhawk Copper, Inc	AMC 335183 ✓	8S	18E		10 NW1/4
Camino Lode	Redhawk Copper, Inc	AMC 33904 ✓	8S	18E		10 SE1/4
Center Star	Redhawk Copper, Inc	AMC 316095 ✓	8S	18E		11, 12, 1, 2
Clark No. 1	Redhawk Copper, Inc	AMC 316112 ✓	8S	18E		12 SW1/4
Copper Cliff	Redhawk Copper, Inc	AMC 33951 ✓	8S	18E		11 NE1/4
Copper Reef No. 2	Redhawk Copper, Inc	AMC 316113 ✓	8S	18E		14 NE1/4
Copper Reef No. 3	Redhawk Copper, Inc	AMC 316114 ✓	8S	18E		14 SW1/4
Copper Reef No. 4	Redhawk Copper, Inc	AMC 316115 ✓	8S	18E		14 NW1/4
Copper Reef No. 5	Redhawk Copper, Inc	AMC 33955 ✓	8S	18E		14 NW1/4
Copper Ridge	Redhawk Copper, Inc	AMC 33956 ✓	8S	18E		11 SE1/4
Copper Trail # 1	Redhawk Copper, Inc	AMC 33957 ✓	8S	18E		11 SE1/4
Copper Trail # 2	Redhawk Copper, Inc	AMC 33958 ✓	8S	18E		11 SE1/4
Copper Trail # 3	Redhawk Copper, Inc	AMC 33959 ✓	8S	18E		11 SE1/4
Copper Trail # 4	Redhawk Copper, Inc	AMC 33960 ✓	8S	18E		11 SE1/4
Crow 1	Redhawk Copper, Inc	AMC 335144 ✓	8S	18E		9 SE1/4
Crow 10	Redhawk Copper, Inc	AMC 335153 ✓	8S	18E		9 NE1/4
Crow 11	Redhawk Copper, Inc	AMC 335154 ✓	8S	18E		9 NE1/4
Crow 12	Redhawk Copper, Inc	AMC 335155 ✓	8S	18E		9 NE1/4
Crow 13	Redhawk Copper, Inc	AMC 335156 ✓	8S	18E		9, 4
Crow 14	Redhawk Copper, Inc	AMC 335157 ✓	8S	18E		9, 4
Crow 15	Redhawk Copper, Inc	AMC 335158 ✓	8S	18E		4 SE1/4
Crow 16	Redhawk Copper, Inc	AMC 335159 ✓	8S	18E		4 SE1/4
Crow 17	Redhawk Copper, Inc	AMC 335160 ✓	8S	18E		9 SE1/4
Crow 2	Redhawk Copper, Inc	AMC 335145 ✓	8S	18E		9 SE1/4
Crow 20	Redhawk Copper, Inc	AMC 335161 ✓	8S	18E		10 SW1/4

PHOENIX, ARIZONA

2006 AUG 10 A 10:56

RECEIVED  
D.L.M. AZ STATE OFFICE

48  
TMC

EXHIBIT A

Claim Name	Owner of Record	BLM AMC		G&SR BM		
		Serial #	Tw	Rng	Section	
Crow 21	Redhawk Copper, Inc	AMC 335162	8S	18E	10 SW1/4	
Crow 22	Redhawk Copper, Inc	AMC 335163	8S	18E	10 NE1/4	
Crow 23	Redhawk Copper, Inc	AMC 335164	8S	18E	10 NE1/4	
Crow 24	Redhawk Copper, Inc	AMC 335165	8S	18E	10 NE1/4	
Crow 25	Redhawk Copper, Inc	AMC 335166	8S	18E	3 SW1/4	
Crow 26	Redhawk Copper, Inc	AMC 335167	8S	18E	3 SW1/4	
Crow 3	Redhawk Copper, Inc	AMC 335146	8S	18E	9 SE1/4	
Crow 4	Redhawk Copper, Inc	AMC 335147	8S	18E	9 SE1/4	
Crow 5	Redhawk Copper, Inc	AMC 335148	8S	18E	9 SE1/4	
Crow 6	Redhawk Copper, Inc	AMC 335149	8S	18E	9 SE1/4	
Crow 7	Redhawk Copper, Inc	AMC 335150	8S	18E	9 NE1/4	
Crow 8	Redhawk Copper, Inc	AMC 335151	8S	18E	9 NE1/4	
Crow 9	Redhawk Copper, Inc	AMC 335152	8S	18E	9 NE1/4	
Fraction	Redhawk Copper, Inc	AMC 33961	8S	18E	11 SE1/4	
Granite Hill	Redhawk Copper, Inc	AMC 33873	8S	18E	11 SW1/4	
Hawk #1	Redhawk Copper, Inc	AMC 342788	8S	18E	3 SE1/4	
Hawk #10	Redhawk Copper, Inc	AMC 342797	8S	18E	3 SW1/4	
Hawk #11	Redhawk Copper, Inc	AMC 342798	8S	18E	3 NW1/4	
Hawk #12	Redhawk Copper, Inc	AMC 342799	8S	18E	3 NW1/4	
Hawk #13	Redhawk Copper, Inc	AMC 342800	8S	18E	3 NW1/4	
Hawk #14	Redhawk Copper, Inc	AMC 342801	8S	18E	4 NE1/4	
Hawk #15	Redhawk Copper, Inc	AMC 342802	8S	18E	4 NE1/4	
Hawk #2	Redhawk Copper, Inc	AMC 342789	8S	18E	3 SE1/4	
Hawk #3	Redhawk Copper, Inc	AMC 342790	8S	18E	3 NE1/4	
Hawk #4	Redhawk Copper, Inc	AMC 342791	8S	18E	3 NE1/4	
Hawk #5	Redhawk Copper, Inc	AMC 342792	8S	18E	3 NE1/4	
Hawk #6	Redhawk Copper, Inc	AMC 342793	8S	18E	3 NE1/4	
Hawk #7	Redhawk Copper, Inc	AMC 342794	8S	18E	3 NE1/4	
Hawk #8	Redhawk Copper, Inc	AMC 342795	8S	18E	3 SW1/4	
Hawk #9	Redhawk Copper, Inc	AMC 342796	8S	18E	3 SW1/4	
Hercules	Redhawk Copper, Inc	AMC 316110	8S	18E	11 NE1/4	
H-N Fraction 1	Redhawk Copper, Inc	AMC 316111	8S	18E	10 NE1/4	
Jay Bird	Redhawk Copper, Inc	AMC 316109	8S	18E	11 NE1/4	
Jupiter	Redhawk Copper, Inc	AMC 33964	8S	18E	14 NE1/4	
Kimbro	Redhawk Copper, Inc	AMC 33965	8S	18E	11 NW1/4	
Kimbro Eastern	Redhawk Copper, Inc	AMC 33966	8S	18E	11 NW1/4	
Lone Trail	Redhawk Copper, Inc	AMC 316108	8S	18E	11 NE1/4	
Mars	Redhawk Copper, Inc	AMC 33968	8S	18E	14 NE1/4	
Mary #1	Redhawk Copper, Inc	AMC 316100	8S	18E	11 NW1/4	
Middle March	Redhawk Copper, Inc	AMC 316107	8S	18E	11 NE1/4	
Minnesota	Redhawk Copper, Inc	AMC 316106	8S	18E	11 NW1/4	
Morningside	Redhawk Copper, Inc	AMC 316105	8S	18E	14 NW1/4	
Navajo No. 7	Redhawk Copper, Inc	AMC 316096	8S	18E	10 NW1/4	
Navajo No. 8	Redhawk Copper, Inc	AMC 316097	8S	18E	10 SW1/4	
North Star	Redhawk Copper, Inc	AMC 33986	8S	18E	11 SW1/4	
North Star No. 1	Redhawk Copper, Inc	AMC 316116	8S	18E	14 SW1/4	
North Star No. 2	Redhawk Copper, Inc	AMC 316117	8S	18E	14, 15	
North Star No. 3	Redhawk Copper, Inc	AMC 316118	8S	18E	14, 15	

RECEIVED  
 B.L.M. AZ STATE OFFICE  
 2006 AUG 10 A 10 56  
 PHOENIX, ARIZONA

48  
 TMC

RE 8/14/06



EXHIBIT A

Claim Name NS #1	Owner of Record	BLM AMC	G&SR BM		Section
		Serial #	TwN	Rng	
Paloma	Redhawk Copper, Inc	AMC 352301	8S	18E	14 SW1/4
Paloma Fraction	Redhawk Copper, Inc	AMC 316103	8S	18E	11 NW1/4
Parrot 1	Redhawk Copper, Inc	AMC 316104	8S	18E	11 NW1/4
Parrot 10	Redhawk Copper, Inc	AMC 352164	8S	18E	1 NW1/4
Parrot 11	Redhawk Copper, Inc	AMC 352173	8S	18E	1 SW1/4
Parrot 12	Redhawk Copper, Inc	AMC 352174	8S	18E	1 SW1/4
Parrot 2	Redhawk Copper, Inc	AMC 352175	8S	18E	1 SW1/4
Parrot 3	Redhawk Copper, Inc	AMC 352165	8S	18E	1 NW1/4
Parrot 4	Redhawk Copper, Inc	AMC 352166	8S	18E	1 NW1/4
Parrot 5	Redhawk Copper, Inc	AMC 352167	8S	18E	1 NW1/4
Parrot 6	Redhawk Copper, Inc	AMC 352168	8S	18E	1 NW1/4
Parrot 7	Redhawk Copper, Inc	AMC 352169	8S	18E	1 NW1/4
Parrot 8	Redhawk Copper, Inc	AMC 352170	8S	18E	1 SW1/4
Parrot 9	Redhawk Copper, Inc	AMC 352171	8S	18E	1 SW1/4
PF	Redhawk Copper, Inc	AMC 352172	8S	18E	1 SW1/4
Redondo	Redhawk Copper, Inc	AMC 352300	8S	18E	11 NW1/4
Siskon 65	Redhawk Copper, Inc	AMC 316102	8S	18E	11 NE1/4
Siskon 66	Redhawk Copper, Inc	AMC 335174	8S	18E	10 SW1/4
Siskon 67	Redhawk Copper, Inc	AMC 335175	8S	18E	10 SW1/4
Siskon 68	Redhawk Copper, Inc	AMC 335176	8S	18E	10 SW1/4
Siskon 69	Redhawk Copper, Inc	AMC 335177	8S	18E	10 SW1/4
Siskon 70	Redhawk Copper, Inc	AMC 335178	8S	18E	10 SW1/4
Siskon 71	Redhawk Copper, Inc	AMC 335179	8S	18E	10 SW1/4
Siskon 72	Redhawk Copper, Inc	AMC 335180	8S	18E	10 SW1/4
Siskon No. 34	Redhawk Copper, Inc	AMC 335181	8S	18E	15 NW1/4
Siskon No. 35	Redhawk Copper, Inc	AMC 34022	8S	18E	10 SE1/4
Siskon No. 36	Redhawk Copper, Inc	AMC 34023	8S	18E	10 SE1/4
Siskon No. 37	Redhawk Copper, Inc	AMC 34024	8S	18E	11 SW1/4
Siskon No. 38	Redhawk Copper, Inc	AMC 34025	8S	18E	10 SE1/4
Siskon No. 39	Redhawk Copper, Inc	AMC 34026	8S	18E	15 NE1/4
Siskon No. 40	Redhawk Copper, Inc	AMC 34027	8S	18E	14 NW1/4
Siskon No. 41	Redhawk Copper, Inc	AMC 316135	8S	18E	15 NE1/4
Siskon No. 42	Redhawk Copper, Inc	AMC 34029	8S	18E	14 NW1/4
Siskon No. 44	Redhawk Copper, Inc	AMC 316136	8S	18E	14, 15
Siskon No. 46	Redhawk Copper, Inc	AMC 316137	8S	18E	14, 15
Siskon No. 48	Redhawk Copper, Inc	AMC 335168	8S	18E	15 NE1/4
Siskon No. 51	Redhawk Copper, Inc	AMC 335169	8S	18E	15 SE1/4
Siskon No. 52	Redhawk Copper, Inc	AMC 335170	8S	18E	14 SW1/4
Siskon No. 53	Redhawk Copper, Inc	AMC 34036	8S	18E	14 NW1/4
Siskon No. 54	Redhawk Copper, Inc	AMC 316138	8S	18E	10 SE1/4
Siskon No. 55	Redhawk Copper, Inc	AMC 34038	8S	18E	10 SE1/4
Siskon No. 56	Redhawk Copper, Inc	AMC 34039	8S	18E	10 SE1/4
Siskon No. 57	Redhawk Copper, Inc	AMC 316139	8S	18E	10 SE1/4
Siskon No. 58	Redhawk Copper, Inc	AMC 316140	8S	18E	15 NE1/4
Siskon No. 59	Redhawk Copper, Inc	AMC 316141	8S	18E	15 NE1/4
Siskon No. 60	Redhawk Copper, Inc	AMC 335171	8S	18E	15 NE1/4
Siskon No. 64	Redhawk Copper, Inc	AMC 335172	8S	18E	15 NE1/4
	Redhawk Copper, Inc	AMC 335173	8S	18E	10 SW1/4

RECEIVED  
B.L.M. AZ STATE OFFICE  
2006 AUG 10 A 10:56  
PHOENIX, ARIZONA

*(Handwritten signature)*  
TMC

RE 8/14/06

EXHIBIT A

Claim Name	Owner of Record	BLM AMC		G&SR BM		Section
		Serial #	Tw	Rng		
Siskon No. 82	Redhawk Copper, Inc	AMC 34066	8S	18E		14 NW1/4
Siskon No. 83	Redhawk Copper, Inc	AMC 316142	8S	18E		14, 15
Siskon No. 84	Redhawk Copper, Inc	AMC 316143	8S	18E		14, 15
Siskon No. 85	Redhawk Copper, Inc	AMC 316144	8S	18E		14 SW1/4
Siskon No. 87	Redhawk Copper, Inc	AMC 316145	8S	18E		14 SW1/4
Siskon No. 88	Redhawk Copper, Inc	AMC 34071	8S	18E		14 NW1/4
Swallow 1	Redhawk Copper, Inc	AMC 337099	8S	18E		9 SE1/4
Swallow 2	Redhawk Copper, Inc	AMC 337100	8S	18E		9 NW1/4
Swallow 3	Redhawk Copper, Inc	AMC 337101	8S	18E		9 NW1/4
Swallow 4	Redhawk Copper, Inc	AMC 337102	8S	18E		9 NE1/4
Swallow 5	Redhawk Copper, Inc	AMC 337103	8S	18E		9 NW1/4
Swallow 6	Redhawk Copper, Inc	AMC 337104	8S	18E		9 NE1/4
Swallow 7	Redhawk Copper, Inc	AMC 337105	8S	18E		9 NE1/4
Velasquez	Redhawk Copper, Inc	AMC 34072	8S	18E		11 SW1/4
Velasquez Fraction	Redhawk Copper, Inc	AMC 34073	8S	18E		11 NW1/4
Velasquez Wedge	Redhawk Copper, Inc	AMC 34074	8S	18E		11 SW1/4
Venus	Redhawk Copper, Inc	AMC 34075	8S	18E		10 SE1/4
Whippoorwill	Redhawk Copper, Inc	AMC 316101	8S	18E		11 NE1/4
Wren 1	Redhawk Copper, Inc	AMC 352161	8S	18E		15 NW1/4
Wren 2	Redhawk Copper, Inc	AMC 352162	8S	18E		15 NW1/4
Wren 3	Redhawk Copper, Inc	AMC 352163	8S	18E		15 NW1/4
WREN-10	Redhawk Copper, Inc	AMC371138	8S	18E		15 SE1/4
WREN-11	Redhawk Copper, Inc	AMC371139	8S	18E		15 SE1/4
WREN-12	Redhawk Copper, Inc	AMC371140	8S	18E		15 SE1/4
WREN-13	Redhawk Copper, Inc	AMC371141	8S	18E		15 SE1/4
WREN-14	Redhawk Copper, Inc	AMC371142	8S	18E		15 SE1/4
WREN-15	Redhawk Copper, Inc	AMC371143	8S	18E		15 SE1/4
WREN-16	Redhawk Copper, Inc	AMC371144	8S	18E		15 SE1/4
WREN-17	Redhawk Copper, Inc	AMC371145	8S	18E		15 SW1/4
WREN-18	Redhawk Copper, Inc	AMC371146	8S	18E		15 NW1/4
WREN-19	Redhawk Copper, Inc	AMC371147	8S	18E		15 NW1/4
WREN-20	Redhawk Copper, Inc	AMC371148	8S	18E		15 NW1/4
WREN-21	Redhawk Copper, Inc	AMC371149	8S	18E		15 NW1/4
WREN-22	Redhawk Copper, Inc	AMC371150	8S	18E		9 SE1/4
WREN-23	Redhawk Copper, Inc	AMC371151	8S	18E		9 SE1/4
WREN-24	Redhawk Copper, Inc	AMC371152	8S	18E		9 SE1/4
WREN-25	Redhawk Copper, Inc	AMC373192	8S	18E		4 SW1/4
WREN-26	Redhawk Copper, Inc	AMC373193	8S	18E		4 SW1/4
WREN-27	Redhawk Copper, Inc	AMC373194	8S	18E		4 SW1/4
WREN-28	Redhawk Copper, Inc	AMC373195	8S	18E		4 SW1/4
WREN-29	Redhawk Copper, Inc	AMC373196	8S	18E		4 SW1/4
WREN-30	Redhawk Copper, Inc	AMC373197	8S	18E		4 SW1/4
WREN-31	Redhawk Copper, Inc	AMC373198	8S	18E		4 SW1/4
WREN-32	Redhawk Copper, Inc	AMC373199	8S	18E		4 NE1/4
WREN-33	Redhawk Copper, Inc	AMC373200	8S	18E		4 NE1/4
WREN-34	Redhawk Copper, Inc	AMC373201	8S	18E		4 NE1/4
WREN-35	Redhawk Copper, Inc	AMC373202	8S	18E		4 NW1/4
WREN-36	Redhawk Copper, Inc	AMC373203	8S	18E		4 NW1/4

RECEIVED  
 B.L.M. AZ STATE OFFICE  
 PHOENIX, ARIZONA  
 2006 AUG 10 A 10 51

48  
TMC

RE 8/14/06

**EXHIBIT A**

Claim Name	Owner of Record	BLM AMC Serial #	G&SR BM		Section
			Twn	Rng	
WREN-37	Redhawk Copper, Inc	AMC373204	8S	18E	4 NW1/4
WREN-38	Redhawk Copper, Inc	AMC373205	8S	18E	4 NW1/4
WREN-39	Redhawk Copper, Inc	AMC373206	8S	18E	4 NE1/4
WREN-4	Redhawk Copper, Inc	AMC371132	8S	18E	14 SE1/4
WREN-40	Redhawk Copper, Inc	AMC373207	8S	18E	4 NE1/4
WREN-41	Redhawk Copper, Inc	AMC373208	8S	18E	4 NE1/4
WREN-42	Redhawk Copper, Inc	AMC373209	8S	18E	4 NE1/4
WREN-43	Redhawk Copper, Inc	AMC373210	8S	18E	4 NE1/4
WREN-44	Redhawk Copper, Inc	AMC371153	8S	18E	3 NW1/4
WREN-45	Redhawk Copper, Inc	AMC371154	8S	18E	3 NW1/4
WREN-46	Redhawk Copper, Inc	AMC371155	8S	18E	3 NW1/4
WREN-47	Redhawk Copper, Inc	AMC371156	8S	18E	3 NW1/4
WREN-48	Redhawk Copper, Inc	AMC371157	8S	18E	3 NE1/4
WREN-49	Redhawk Copper, Inc	AMC371158	8S	18E	3 NE1/4
WREN-5	Redhawk Copper, Inc	AMC371133	8S	18E	14 SE1/4
WREN-50	Redhawk Copper, Inc	AMC371159	8S	18E	3 NE1/4
WREN-51	Redhawk Copper, Inc	AMC371160	8S	18E	3 NE1/4
WREN-52	Redhawk Copper, Inc	AMC371161	8S	18E	3 NE1/4
WREN-6	Redhawk Copper, Inc	AMC371134	8S	18E	14 SE1/4
WREN-7	Redhawk Copper, Inc	AMC371135	8S	18E	14 SE1/4
WREN-8	Redhawk Copper, Inc	AMC371136	8S	18E	14 NE1/4
WREN-9	Redhawk Copper, Inc	AMC371137	8S	18E	15 SE1/4

RECEIVED  
 B.L.M. AZ STATE OFFICE  
 2006 AUG 10 A 10:51  
 PHOENIX, ARIZONA

RE 8/14/06

22  
 AMC

**United States Department of the Interior**  
**Bureau of Land Management**  
 BUSINESS & SUPPORT SVCS DIV  
 ONE N CENTRAL AVE  
 PHOENIX, AZ 85004 -2203  
 Phone: (602) 417-9200

Receipt

No: 1331504

<b>Transaction #:</b> 1376543	
<b>Date of Transaction:</b> 08/10/2006	
<b>CUSTOMER:</b>	R J SANDBERG REDHAWK COPPER INC BOX 10 SAN MANUEL, AZ 85631

LINE #	QTY	DESCRIPTION	REMARKS	UNIT PRICE	TOTAL
1	1.00	LOCATABLE MINERALS / MINING CLAIMS-NOT NEW-UNADJUD, ONE AUTH NO. ONLY / MINING CLAIM MONEY RECEIVED (455) CASES: AMC316126/\$26750.00	MAINT 2007/214	- n/a -	26750.00
<b>TOTAL:</b>					<b>\$26,750.00</b>

PAYMENT INFORMATION			
1	<b>AMOUNT:</b>	\$26,750.00	<b>POSTMARKED:</b> N/A
	<b>TYPE:</b>	FOREIGN CHECK	<b>RECEIVED:</b> 08/10/2006
	<b>CHECK NO:</b>	001106	
	<b>NAME:</b>	REDHAWK COPPER INC SANDBERG, 650-1066 W HASTINGS ST VANCOUVER BC CANADA NS V6E 3X1	

REMARKS

This receipt was generated by the automated BLM Collections and Billing System and is a paper representation of a portion of the official electronic record contained therein.

R. J. Sandberg  
P. O. Box 10  
San Manuel, AZ 85631

U.S. Department of the Interior  
Bureau of Land Management  
Arizona State Office  
222 North Central Ave  
Phoenix, AZ 85004-2203

AMC 316095

AMC 33845

AMC 352161

AMC 335144

AMC 352300

AMC 316161

AMC 337099

AMC 342788

August 22, 2005

Re: 2006 Mining Claim Maintenance Fees

To Whom it may concern:


Section 10101 of the Act of August 10, 1993 (Pub.L. 103-6, 107 Stat. 312) and amended June 30, 2004 requires the annual payment of a \$125.00 maintenance fee in order to hold and maintain an unpatented mining claim, mill site, or tunnel site.

Enclosed you will find our check (check # 545) in the amount of Twenty Thousand Six Hundred Twenty-Five dollars (\$20,625.00) as payment of the maintenance fees for 165 unpatented mining claims (Albatross, et. al Claims) located in Pinal County, Arizona more particularly described on the attached Exhibit "A" ( 4 pages).

These maintenance fees are being paid by and on behalf of the owner, AMT (USA) Inc. for subsequent assessment year beginning September 1, 2005.

Please date stamp and return to R. J. Sandberg at the above address. If you have any questions concerning this filing please call me at (520) 385-4423.

Sincerely,

  
R. J. Sandberg  
Agent for AMT (USA) Inc.

RECEIVED  
B.L.M. AZ STATE OFFICE  
2005 AUG 24 P 12:03  
PHOENIX, AZ

ENTERED IN COMPUTER  
RE 8/31/05



EXHIBIT A

RECEIVED  
B.L.M. AZ STATE OFFICE

Claim Name	Owner of Record	BLM AMC Serial #	G&SR BM Twn Rng	Section
Albatross No. 1	AMT (USA) Inc.	AMC 316126	8S 18E	11,12
Albatross No. 17	AMT (USA) Inc.	AMC 316134	8S 18E	11,12
Albatross No. 2	AMT (USA) Inc.	AMC 316127	8S 18E	12 SW1/4
Albatross No. 3	AMT (USA) Inc.	AMC 316128	8S 18E	11, 12
Albatross No. 4	AMT (USA) Inc.	AMC 316129	8S 18E	12 SW1/4
Albatross No. 5	AMT (USA) Inc.	AMC 316130	8S 18E	11,12
Albatross No. 6	AMT (USA) Inc.	AMC 316131	8S 18E	12 NW1/4
Albatross No. 7	AMT (USA) Inc.	AMC 316132	8S 18E	11,12
Albatross No. 8	AMT (USA) Inc.	AMC 316133	8S 18E	12 NW1/4
American Eagle	AMT (USA) Inc.	AMC 33893	8S 18E	11 SE1/4
Angusto Lode	AMT (USA) Inc.	AMC 33894	8S 18E	10 SE1/4
Aurora	AMT (USA) Inc.	AMC 33895	8S 18E	11 SW1/4
Buzzard No. 1	AMT (USA) Inc.	AMC 316119	8S 18E	11 NW1/4
Buzzard No. 2	AMT (USA) Inc.	AMC 316120	8S 18E	11 NW1/4
Buzzard No. 3	AMT (USA) Inc.	AMC 316121	8S 18E	11 NW1/4
Buzzard No. 4	AMT (USA) Inc.	AMC 316122	8S 18E	11 NW1/4
Buzzard No. 5	AMT (USA) Inc.	AMC 316123	8S 18E	11 NE1/4
Buzzard No. 6	AMT (USA) Inc.	AMC 316124	8S 18E	11 NE1/4
Buzzard No. 7	AMT (USA) Inc.	AMC 316125	8S 18E	11 NE1/4
Buzzard No. 8	AMT (USA) Inc.	AMC 352176	8S 18E	11 NE1/4
C.C. 11	AMT (USA) Inc.	AMC 335184	8S 18E	10 NW1/4
C.C. 12	AMT (USA) Inc.	AMC 316098	8S 18E	10 NE1/4
C.C. 8	AMT (USA) Inc.	AMC 335182	8S 18E	10 NW1/4
C.C. 9	AMT (USA) Inc.	AMC 335183	8S 18E	10 NW1/4
Camino Lode	AMT (USA) Inc.	AMC 33904	8S 18E	10 SE1/4
Center Star	AMT (USA) Inc.	AMC 316095	8S 18E	11, 12, 1, 2
Clark No. 1	AMT (USA) Inc.	AMC 316112	8S 18E	12 SW1/4
Copper Cliff	AMT (USA) Inc.	AMC 33951	8S 18E	11 NE1/4
Copper Reef No. 2	AMT (USA) Inc.	AMC 316113	8S 18E	14 NE1/4
Copper Reef No. 3	AMT (USA) Inc.	AMC 316114	8S 18E	14 SW1/4
Copper Reef No. 4	AMT (USA) Inc.	AMC 316115	8S 18E	14 NW1/4
Copper Reef No. 5	AMT (USA) Inc.	AMC 33955	8S 18E	14 NW1/4
Copper Ridge	AMT (USA) Inc.	AMC 33956	8S 18E	11 SE1/4
Copper Trail # 1	AMT (USA) Inc.	AMC 33957	8S 18E	11 SE1/4
Copper Trail # 2	AMT (USA) Inc.	AMC 33958	8S 18E	11 SE1/4
Copper Trail # 3	AMT (USA) Inc.	AMC 33959	8S 18E	11 SE1/4
Copper Trail # 4	AMT (USA) Inc.	AMC 33960	8S 18E	11 SE1/4
Crow 1	AMT (USA) Inc.	AMC 335144	8S 18E	9 SE1/4
Crow 10	AMT (USA) Inc.	AMC 335153	8S 18E	9 NE1/4
Crow 11	AMT (USA) Inc.	AMC 335154	8S 18E	9 NE1/4
Crow 12	AMT (USA) Inc.	AMC 335155	8S 18E	9 NE1/4
Crow 13	AMT (USA) Inc.	AMC 335156	8S 18E	9, 4
Crow 14	AMT (USA) Inc.	AMC 335157	8S 18E	9, 4
Crow 15	AMT (USA) Inc.	AMC 335158	8S 18E	4 SE1/4
Crow 16	AMT (USA) Inc.	AMC 335159	8S 18E	4 SE1/4
Crow 17	AMT (USA) Inc.	AMC 335160	8S 18E	9 SE1/4
Crow 2	AMT (USA) Inc.	AMC 335145	8S 18E	9 SE1/4
Crow 20	AMT (USA) Inc.	AMC 335161	8S 18E	10 SW1/4

2005 AUG 21 P 12:03  
PHOENIX, AZ

ENTERED IN COMPUTER  
RE 8/31/05

RECEIVED  
B.L.M. AZ STATE OFFICE

2005 AUG 24 P 12:03

PHOENIX, AZ

Crow 21	AMT (USA) Inc.	AMC 335162	8S	18E	10 SW1/4	50
Crow 22	AMT (USA) Inc.	AMC 335163	8S	18E	10 NE1/4	51
Crow 23	AMT (USA) Inc.	AMC 335164	8S	18E	10 NE1/4	52
Crow 24	AMT (USA) Inc.	AMC 335165	8S	18E	10 NE1/4	53
Crow 25	AMT (USA) Inc.	AMC 335166	8S	18E	3 SW1/4	54
Crow 26	AMT (USA) Inc.	AMC 335167	8S	18E	3 SW1/4	55
Crow 3	AMT (USA) Inc.	AMC 335146	8S	18E	9 SE1/4	56
Crow 4	AMT (USA) Inc.	AMC 335147	8S	18E	9 SE1/4	57
Crow 5	AMT (USA) Inc.	AMC 335148	8S	18E	9 SE1/4	58
Crow 6	AMT (USA) Inc.	AMC 335149	8S	18E	9 SE1/4	59
Crow 7	AMT (USA) Inc.	AMC 335150	8S	18E	9 NE1/4	60
Crow 8	AMT (USA) Inc.	AMC 335151	8S	18E	9 NE1/4	61
Crow 9	AMT (USA) Inc.	AMC 335152	8S	18E	9 NE1/4	62
Fraction	AMT (USA) Inc.	AMC 33961	8S	18E	11 SE1/4	63
Granite Hill	AMT (USA) Inc.	AMC 33873	8S	18E	11 SW1/4	64
Hercules	AMT (USA) Inc.	AMC 316110	8S	18E	11 NE1/4	65
H-N Fraction 1	AMT (USA) Inc.	AMC 316111	8S	18E	10 NE1/4	66
Jay Bird	AMT (USA) Inc.	AMC 316109	8S	18E	11 NE1/4	67
Jupiter	AMT (USA) Inc.	AMC 33964	8S	18E	14 NE1/4	68
Kimbro	AMT (USA) Inc.	AMC 33965	8S	18E	11 NW1/4	69
Kimbro Eastern	AMT (USA) Inc.	AMC 33966	8S	18E	11 NW1/4	70
Lone Trail	AMT (USA) Inc.	AMC 316108	8S	18E	11 NE1/4	71
Mars	AMT (USA) Inc.	AMC 33968	8S	18E	14 NE1/4	72
Mary #1	AMT (USA) Inc.	AMC 316100	8S	18E	11 NW1/4	73
Middle March	AMT (USA) Inc.	AMC 316107	8S	18E	11 NE1/4	74
Minnesota	AMT (USA) Inc.	AMC 316106	8S	18E	11 NW1/4	75
Morningside	AMT (USA) Inc.	AMC 316105	8S	18E	14 NW1/4	76
Navajo No. 7	AMT (USA) Inc.	AMC 316096	8S	18E	10 NW1/4	77
Navajo No. 8	AMT (USA) Inc.	AMC 316097	8S	18E	10 SW1/4	78
North Star	AMT (USA) Inc.	AMC 33986	8S	18E	11 SW1/4	79
North Star No. 1	AMT (USA) Inc.	AMC 316116	8S	18E	14 SW1/4	80
North Star No. 2	AMT (USA) Inc.	AMC 316117	8S	18E	14, 15	81
North Star No. 3	AMT (USA) Inc.	AMC 316118	8S	18E	14, 15	82
NS #1	AMT (USA) Inc.	AMC 352301	8S	18E	14 SW1/4	83
Paloma	AMT (USA) Inc.	AMC 316103	8S	18E	11 NW1/4	84
Paloma Fraction	AMT (USA) Inc.	AMC 316104	8S	18E	11 NW1/4	85
Parrot 1	AMT (USA) Inc.	AMC 352164	8S	18E	1 NW1/4	86
Parrot 10	AMT (USA) Inc.	AMC 352173	8S	18E	1 SW1/4	87
Parrot 11	AMT (USA) Inc.	AMC 352174	8S	18E	1 SW1/4	88
Parrot 12	AMT (USA) Inc.	AMC 352175	8S	18E	1 SW1/4	89
Parrot 2	AMT (USA) Inc.	AMC 352165	8S	18E	1 NW1/4	90
Parrot 3	AMT (USA) Inc.	AMC 352166	8S	18E	1 NW1/4	91
Parrot 4	AMT (USA) Inc.	AMC 352167	8S	18E	1 NW1/4	92
Parrot 5	AMT (USA) Inc.	AMC 352168	8S	18E	1 NW1/4	93
Parrot 6	AMT (USA) Inc.	AMC 352169	8S	18E	1 NW1/4	94
Parrot 7	AMT (USA) Inc.	AMC 352170	8S	18E	1 SW1/4	95
Parrot 8	AMT (USA) Inc.	AMC 352171	8S	18E	1 SW1/4	96
Parrot 9	AMT (USA) Inc.	AMC 352172	8S	18E	1 SW1/4	97
PF	AMT (USA) Inc.	AMC 352300	8S	18E	11 NW1/4	98
Redondo	AMT (USA) Inc.	AMC 316102	8S	18E	11 NE1/4	99
Siskon 65	AMT (USA) Inc.	AMC 335174	8S	18E	10 SW1/4	100
Siskon 66	AMT (USA) Inc.	AMC 335175	8S	18E	10 SW1/4	100

ENTERED IN COMPUTER  
RE 8/31/05

Siskon 67	AMT (USA) Inc.	AMC 335176	8S	18E	10 SW1/4	101
Siskon 68	AMT (USA) Inc.	AMC 335177	8S	18E	10 SW1/4	102
Siskon 69	AMT (USA) Inc.	AMC 335178	8S	18E	10 SW1/4	103
Siskon 70	AMT (USA) Inc.	AMC 335179	8S	18E	10 SW1/4	104
Siskon 71	AMT (USA) Inc.	AMC 335180	8S	18E	10 SW1/4	105
Siskon 72	AMT (USA) Inc.	AMC 335181	8S	18E	15 NW1/4	106
Siskon No. 34	AMT (USA) Inc.	AMC 34022	8S	18E	10 SE1/4	107
Siskon No. 35	AMT (USA) Inc.	AMC 34023	8S	18E	10 SE1/4	108
Siskon No. 36	AMT (USA) Inc.	AMC 34024	8S	18E	11 SW1/4	109
Siskon No. 37	AMT (USA) Inc.	AMC 34025	8S	18E	10 SE1/4	110
Siskon No. 38	AMT (USA) Inc.	AMC 34026	8S	18E	15 NE1/4	111
Siskon No. 39	AMT (USA) Inc.	AMC 34027	8S	18E	14 NW1/4	112
Siskon No. 40	AMT (USA) Inc.	AMC 316135	8S	18E	15 NE1/4	113
Siskon No. 41	AMT (USA) Inc.	AMC 34029	8S	18E	14 NW1/4	114
Siskon No. 42	AMT (USA) Inc.	AMC 316136	8S	18E	14, 15	115
Siskon No. 44	AMT (USA) Inc.	AMC 316137	8S	18E	14, 15	116
Siskon No. 46	AMT (USA) Inc.	AMC 335168	8S	18E	15 NE1/4	117
Siskon No. 48	AMT (USA) Inc.	AMC 335169	8S	18E	15 SE1/4	118
Siskon No. 51	AMT (USA) Inc.	AMC 335170	8S	18E	14 SW1/4	119
Siskon No. 52	AMT (USA) Inc.	AMC 34036	8S	18E	14 NW1/4	120
Siskon No. 53	AMT (USA) Inc.	AMC 316138	8S	18E	10 SE1/4	121
Siskon No. 54	AMT (USA) Inc.	AMC 34038	8S	18E	10 SE1/4	122
Siskon No. 55	AMT (USA) Inc.	AMC 34039	8S	18E	10 SE1/4	123
Siskon No. 56	AMT (USA) Inc.	AMC 316139	8S	18E	10 SE1/4	124
Siskon No. 57	AMT (USA) Inc.	AMC 316140	8S	18E	15 NE1/4	125
Siskon No. 58	AMT (USA) Inc.	AMC 316141	8S	18E	15 NE1/4	126
Siskon No. 59	AMT (USA) Inc.	AMC 335171	8S	18E	15 NE1/4	127
Siskon No. 60	AMT (USA) Inc.	AMC 335172	8S	18E	15 NE1/4	128
Siskon No. 64	AMT (USA) Inc.	AMC 335173	8S	18E	10 SW1/4	129
Siskon No. 82	AMT (USA) Inc.	AMC 34066	8S	18E	14 NW1/4	130
Siskon No. 83	AMT (USA) Inc.	AMC 316142	8S	18E	14, 15	131
Siskon No. 84	AMT (USA) Inc.	AMC 316143	8S	18E	14, 15	132
Siskon No. 85	AMT (USA) Inc.	AMC 316144	8S	18E	14 SW1/4	133
Siskon No. 87	AMT (USA) Inc.	AMC 316145	8S	18E	14 SW1/4	134
Siskon No. 88	AMT (USA) Inc.	AMC 34071	8S	18E	14 NW1/4	135
Swallow 1	AMT (USA) Inc.	AMC 337099	8S	18E	9 SE1/4	136
Swallow 2	AMT (USA) Inc.	AMC 337100	8S	18E	9 NW1/4	137
Swallow 3	AMT (USA) Inc.	AMC 337101	8S	18E	9 NW1/4	138
Swallow 4	AMT (USA) Inc.	AMC 337102	8S	18E	9 NE1/4	139
Swallow 5	AMT (USA) Inc.	AMC 337103	8S	18E	9 NW1/4	140
Swallow 6	AMT (USA) Inc.	AMC 337104	8S	18E	9 NE1/4	141
Swallow 7	AMT (USA) Inc.	AMC 337105	8S	18E	9 NE1/4	142
Velasquez	AMT (USA) Inc.	AMC 34072	8S	18E	11 SW1/4	143
Velasquez Fraction	AMT (USA) Inc.	AMC 34073	8S	18E	11 NW1/4	144
Velasquez Wedge	AMT (USA) Inc.	AMC 34074	8S	18E	11 SW1/4	145
Venus	AMT (USA) Inc.	AMC 34075	8S	18E	10 SE1/4	146
Whippoorwill	AMT (USA) Inc.	AMC 316101	8S	18E	11 NE1/4	147
Wren 1	AMT (USA) Inc.	AMC 352161	8S	18E	15 NW1/4	148
Wren 2	AMT (USA) Inc.	AMC 352162	8S	18E	15 NW1/4	149
Wren 3	AMT (USA) Inc.	AMC 352163	8S	18E	15 NW1/4	150
Hawk #1	AMT (USA) Inc.	AMC 342788	8S	18E	3 SE1/4	151
Hawk #10	AMT (USA) Inc.	AMC 342797	8S	18E	3 SW1/4	152

RECEIVED  
L.M. AZ STATE OFFICE

2005 AUG 24 P 12:03

PHOENIX, AZ

ENTERED IN COMPUTER

RE 8/31/05

Hawk #11	AMT (USA) Inc.	AMC 342798	8S	18E	3 NW1/4	153
Hawk #12	AMT (USA) Inc.	AMC 342799	8S	18E	3 NW1/4	154
Hawk #13	AMT (USA) Inc.	AMC 342800	8S	18E	3 NW1/4	155
Hawk #14	AMT (USA) Inc.	AMC 342801	8S	18E	4 NE1/4	156
Hawk #15	AMT (USA) Inc.	AMC 342802	8S	18E	4 NE1/4	157
Hawk #2	AMT (USA) Inc.	AMC 342789	8S	18E	3 SE1/4	158
Hawk #3	AMT (USA) Inc.	AMC 342790	8S	18E	3 NE1/4	159
Hawk #4	AMT (USA) Inc.	AMC 342791	8S	18E	3 NE1/4	160
Hawk #5	AMT (USA) Inc.	AMC 342792	8S	18E	3 NE1/4	161
Hawk #6	AMT (USA) Inc.	AMC 342793	8S	18E	3 NE1/4	162
Hawk #7	AMT (USA) Inc.	AMC 342794	8S	18E	3 NE1/4	163
Hawk #8	AMT (USA) Inc.	AMC 342795	8S	18E	3 SW1/4	164
Hawk #9	AMT (USA) Inc.	AMC 342796	8S	18E	3 SW1/4	165

RECEIVED  
 U.S. AZ STATE OFFICE

2005 AUG 21 P 12:04

PHOENIX, AZ

ENTERED IN COMPUT

RE 8/31/05

**United States Department of the Interior  
Bureau of Land Management**

BUSINESS & SUPPORT SVCS DIV  
222 N CENTRAL AVE  
PHOENIX, AZ 85004 -2203  
Phone: (602) 417-9200

Receipt	
No:	1136334

**Transaction #:** 1175473  
**Date of Transaction:** 08/24/2005

CUSTOMER:	R SANDBERG RED HOT RESOURCES PO BOX 10 SAN MANUEL,AZ 85631
-----------	---

LINE #	QTY	DESCRIPTION	REMARKS	UNIT PRICE	TOTAL
1	1.00	LOCATABLE MINERALS / MINING CLAIMS-NOT NEW-UNADJUD,ONE AUTH NO. ONLY / MINING CLAIM MONEY RECEIVED (455) <b>CASES:</b> AMC316126/\$20625.00	MAINT 2006 - 165	- n/a -	20625.00
<b>TOTAL:</b>					<b>\$20,625.00</b>

PAYMENT INFORMATION																	
1	<table border="1"> <tr> <td>AMOUNT:</td> <td>\$20,625.00</td> <td>POSTMARKED:</td> <td>N/A</td> </tr> <tr> <td>TYPE:</td> <td>CHECK</td> <td>RECEIVED:</td> <td>08/24/2005</td> </tr> <tr> <td>CHECK NO:</td> <td>545</td> <td></td> <td></td> </tr> <tr> <td>NAME:</td> <td colspan="3">RED HOT RESOURCES SANDBERG, R PO BOX 10 SAN MANUEL AZ 85631</td> </tr> </table>	AMOUNT:	\$20,625.00	POSTMARKED:	N/A	TYPE:	CHECK	RECEIVED:	08/24/2005	CHECK NO:	545			NAME:	RED HOT RESOURCES SANDBERG, R PO BOX 10 SAN MANUEL AZ 85631		
AMOUNT:	\$20,625.00	POSTMARKED:	N/A														
TYPE:	CHECK	RECEIVED:	08/24/2005														
CHECK NO:	545																
NAME:	RED HOT RESOURCES SANDBERG, R PO BOX 10 SAN MANUEL AZ 85631																

REMARKS

This receipt was generated by the automated BLM Collections and Billing System and is a paper representation of a portion of the official electronic record contained therein.



SUB L PAYMENT

000160

Check Number: 160  
Check Date: Aug 16, 2004

Duplicate

Check Amount: \$4,225.00

Discount Taken      Amount Paid

4,225.00

2004 AUG 25 A 11:40

RECEIVED  
BUREAU OF  
LAND MANAGEMENT

ARIZONA  
STATE OFFICE  
PHOENIX, ARIZONA

Vendor: United States Dept. of the Interior

Item to be Paid - Description  
bal. Annual Maint. Fees

Cases ATC 335144

169 claims x \$25.-

Difference of \$100.- vs \$120.-

ENTERED IN COMPUTER  
6/21/04 BR

- AMC 33845
- AMC 335144
- AMC 337099
- AMC 352161
- AMC 342788
- AMC 316095
- AMC 352300

**United States Department of Interior**  
**Bureau of Land Management**  
 BUSINESS & SUPPORT SVCS DIV  
 222 N CENTRAL AVE  
 PHOENIX, AZ 85004 -2203  
 Phone: (602) 417-9200

Receipt

No: 940795

<b>Transaction #:</b> 975159	
<b>Date of Transaction:</b> 08/30/2004	
<b>CUSTOMER:</b>	NORSHIELD INVESTMENT CORP 630 BOUL RENE LEVESQUE WEST STE 3050 MONTREAL,QU H3B5C7

LINE #	QTY	DESCRIPTION	REMARKS	UNIT PRICE	TOTAL
1	1.00	LOCATABLE MINERALS / MINING CLAIMS- NOT NEW-UNADJUD,ONE AUTH NO. ONLY / MINING CLAIM MONEY RECEIVED (455) CASES: AMC335144/\$4225.00	SUPPLEMENTAL PAYMENT 2005 (169 ITEMS)	- n/a -	4225.00
<b>TOTAL:</b>					<b>\$4,225.00</b>

PAYMENT INFORMATION					
1	AMOUNT:	\$4,225.00	POSTMARKED:	08/19/2004	
	TYPE:	FOREIGN CHECK	RECEIVED:	08/25/2004	
	CHECK NO:	000160			
	NAME:	NORSHIELD INVESTMENT CORPORATION 630 BOUL RENE LEVESQUE WEST STE 3050 MONTREAL QU H3B5C7			

REMARKS

This receipt was generated by the automated BLM Collections and Billing System and is a paper representation of a portion of the official electronic record contained therein.

**FOR 2004**

**EXHIBIT A**

**MAINTENANCE FEES**

64 Unpatented Lode Claims in T. 8 S., R. 18E., Secs. 1,3,4,9,10,11 and 15, G&SR B&M,  
Pinal Co. Arizona

Name of Claims	BLM Serial Nos.
Crow 1	AMC 335144
Crow 2	AMC 335145
Crow 3	AMC 335146
Crow 4	AMC 335147
Crow 5	AMC 335148
Crow 6	AMC 335149
Crow 7	AMC 335150
Crow 8	AMC 335151
Crow 9	AMC 335152
Crow 10	AMC 335153
Crow 11	AMC 335154
Crow 12	AMC 335155
Crow 13	AMC 335156
Crow 14	AMC 335157
Crow 15	AMC 335158
Crow 16	AMC 335159
Crow 17	AMC 335160
Crow 20	AMC 335161
Crow 21	AMC 335162
Crow 22	AMC 335163
Crow 23	AMC 335164
Crow 24	AMC 335165
Crow 25	AMC 335166
Crow 26	AMC 335167
Siskon No. 46	AMC 335168
Siskon No. 48	AMC 335169
Siskon No. 51	AMC 335170
Siskon No. 59	AMC 335171
Siskon No. 60	AMC 335172
Siskon No. 64	AMC 335173
Siskon 65	AMC 335174

RECEIVED  
BUREAU OF  
LAND MANAGEMENT  
2004 AUG -5 A 9:15  
ARIZONA  
STATE OFFICE  
PHOENIX, ARIZONA

31

ENTERED IN COMPUTER

RM 10/12/04

**FOR 2004**

Name of Claims	BLM Serial Nos.
Siskon 66	AMC 335175
Siskon 67	AMC 335176
Siskon 68	AMC 335177
Siskon 69	AMC 335178
Siskon 70	AMC 335179
Siskon 71	AMC 335180
Siskon 72	AMC 335181
C.C. 8	AMC 335182
C.C. 9	AMC 335183
C.C. 11	AMC 335184
Swallow 1	AMC 337099
Swallow 2	AMC 337100
Swallow 3	AMC 337101
Swallow 4	AMC 337102
Swallow 5	AMC 337103
Swallow 6	AMC 337104
Swallow 7	AMC 337105
Wren 1	AMC 352161
Wren 2	AMC 352162
Wren 3	AMC 352163
Parrot 1	AMC 352164
Parrot 2	AMC 352165
Parrot 3	AMC 352166
Parrot 4	AMC 352167
Parrot 5	AMC 352168
Parrot 6	AMC 352169
Parrot 7	AMC 352170
Parrot 8	AMC 352171
Parrot 9	AMC 352172
Parrot 10	AMC 352173
Parrot 11	AMC 352174
Parrot 12	AMC 352175
Buzzard No. 8	AMC 352176

ARIZONA  
STATE OFFICE  
PHOENIX, ARIZONA

2004 AUG - 5 A 9: 15

RECEIVED  
BUREAU OF  
LAND MANAGEMENT

33

ENTERED IN COMPUTER

RS 10/12/04



August 6, 2004

GRUPE FINANCIER  
**NORSHIELD**  
FINANCIAL GROUP

514 875-6755  
Telephone

514 875-2940  
Facsimile

United States Department of the Interior  
Bureau of Land Management  
Arizona State Office  
222 North Central Avenue  
Phoenix, Arizona 85004-2203

RECEIVED  
BUREAU OF  
LAND MANAGEMENT  
2004 AUG -5 A 9:15  
ARIZONA  
STATE OFFICE  
PHOENIX, ARIZONA

Dear Sirs,

Re: AMT (USA) Inc

Enclosed please find payment in the amount of \$1,500.00 representing the Annual Maintenance Fee in lieu of assessment work of \$100.00 per claim for the Hawk # 1, and 14 other mining claims listed on the attached Exhibit "A". This payment is for the 2004-2005 assessment year and is timely submitted before its due date of August 31, 2004.

The names of the claims and their AMC Serial Numbers are listed on the enclosed Exhibit "A", which is part hereof. The claims listed are all owned by:

AMT (USA) Inc  
C/o Norshield Investment Corp  
630 boul Rene Levesque West, Suite 3050  
Montreal, Que H3B 5C7

Please return evidence of this payment to AMT (USA) Inc, care of the address shown above.

Sincerely,

Dora Santschi  
Director

Enclosure



**FOR 2004**

**EXHIBIT A**

**MAINTENANCE FEES**

15 Unpatented Lode Claims in T. 8 S., R. 18E., Secs. 2,3 and 4, G&SR B&M, Pinal Co. Arizona

Name of Claims	BLM Serial Nos.
Hawk #1	AMC 342788
Hawk #2	AMC 342789
Hawk #3	AMC 342790
Hawk #4	AMC 342791
Hawk #5	AMC 342792
Hawk #6	AMC 342793
Hawk #7	AMC 342794
Hawk #8	AMC 342795
Hawk #9	AMC 342796
Hawk #10	AMC 342797
Hawk #11	AMC 342798
Hawk #12	AMC 342799
Hawk #13	AMC 342800
Hawk #14	AMC 342801
Hawk #15	AMC 342802

ARIZONA  
STATE OFFICE  
PHOENIX, ARIZONA

2004 AUG - 5 A 9: 16

RECEIVED  
BUREAU OF  
LAND MANAGEMENT

15

ENTERED IN COMPUTER

R2 10/12/04



August 6, 2004

GRUPE FINANCIER  
**NORSHIELD**  
FINANCIAL GROUP

United States Department of the Interior  
Bureau of Land Management  
Arizona State Office  
222 North Central Avenue  
Phoenix, Arizona 85004-2203

514 875-6755  
Telephone

514 875-2940  
Facsimile

ARIZONA  
STATE OFFICE  
PHOENIX, ARIZONA

2004 AUG -5 A 9:16

RECEIVED  
BUREAU OF  
LAND MANAGEMENT

Dear Sirs,

Re: AMT (USA) Inc

Enclosed please find payment in the amount of \$3,400.00 representing the Annual Maintenance Fee in lieu of assessment work of \$100.00 per claim for the Granite Hill, and 33 other mining claims listed on the attached Exhibit "A". This payment is for the 2004-2005 assessment year and is timely submitted before its due date of August 31, 2004.

The names of the claims and their AMC Serial Numbers are listed on the enclosed Exhibit "A", which is part hereof. The claims listed are all owned by:

AMT (USA) Inc  
C/o Norshield Investment Corp  
630 boul Rene Levesque West, Suite 3050  
Montreal, Que H3B 5C7

Please return evidence of this payment to AMT (USA) Inc, care of the address shown above.

Sincerely,

Dora Santschi  
Director

Enclosure

**FOR 2004**

**EXHIBIT A**

**MAINTENANCE FEES**

34 Unpatented Lode Claims in T. 8 S., R. 18E., Secs. 10, 11, 12, 14 and 15, G&SR B&M,  
Pinal Co. Arizona

Name of Claims	BLM Serial Nos.
Granite Hill	AMC 33873
American Eagle	AMC 33893
Angusto Lode	AMC 33894
Aurora	AMC 33895
Camino Lode	AMC 33904
Copper Cliff	AMC 33951
Copper Reef No. 5	AMC 33955
Copper Ridge	AMC 33956
Copper Trail #1	AMC 33957
Copper Trail #2	AMC 33958
Copper Trail #3	AMC 33959
Copper Trail No. 4	AMC 33960
Fraction	AMC 33961
Jupiter	AMC 33964
Kimbro	AMC 33965
Kimbro Eastern	AMC 33966
Mars	AMC 33968
North Star	AMC 33986
Siskon No. 34	AMC 34022
Siskon No. 35	AMC 34023
Siskon No. 36	AMC 34024
Siskon No. 37	AMC 34025
Siskon No. 38	AMC 34026
Siskon No. 39	AMC 34027
Siskon No. 41	AMC 34029
Siskon No. 52	AMC 34036
Siskon No. 54	AMC 34038
Siskon No. 55	AMC 34039
Siskon No. 82	AMC 34066
Siskon No. 88	AMC 34071
Velasquez	AMC 34072
Velasquez Fraction	AMC 34073
Velascoques Wedge	AMC 34074
Venus	AMC 34075

ARIZONA  
STATE OFFICE  
PHOENIX, ARIZONA

2004 AUG - 5 A 9: 16

RECEIVED  
BUREAU OF  
LAND MANAGEMENT

34

ENTERED IN COMPUTER

RE 10/12/04



August 6, 2004

GROUPE FINANCIER  
**NORSHIELD**  
FINANCIER

United States Department of the Interior  
Bureau of Land Management  
Arizona State Office  
222 North Central Avenue  
Phoenix, Arizona 85004-2203

514 875-6755  
Telephone

514 875-2940  
Facsimile

RECEIVED  
BUREAU OF  
LAND MANAGEMENT  
2004 AUG - 5 A 9: 16  
ARIZONA  
STATE OFFICE  
PHOENIX, ARIZONA

Dear Sirs,

Re: AMT (USA) Inc

Enclosed please find payment in the amount of \$5,000.00 representing the Annual Maintenance Fee in lieu of assessment work of \$100.00 per claim for the Center Star, and 49 other mining claims listed on the attached Exhibit "A". This payment is for the 2004-2005 assessment year and is timely submitted before its due date of August 31, 2004.

The names of the claims and their AMC Serial Numbers are listed on the enclosed Exhibit "A", which is part hereof. The claims listed are all owned by:

AMT (USA) Inc  
C/o Norshield Investment Corp  
630 boul Rene Levesque West, Suite 3050  
Montreal, Que H3B 5C7

Please return evidence of this payment to AMT (USA) Inc, care of the address shown above.

Sincerely,

Dora Santschi  
Director

Enclosure

**FOR 2004**

**EXHIBIT A**

**MAINTENANCE FEES**

34 Unpatented Lode Claims in T. 8 S., R. 18E., Secs. 10, 11, 12, 14 and 15, G&SR B&M,  
Pinal Co. Arizona

Name of Claims	BLM Serial Nos.
Center Star	AMC 316095
Navajo No. 7	AMC 316096
Navajo No. 8	AMC 316097
C.C. 12	AMC 316098
Mary #1	AMC 316100
Whippoorwill	AMC 316101
Redondo	AMC 316102
Paloma	AMC 316103
Paloma Fraction	AMC 316104
Morningside	AMC 316105
Minnesota	AMC 316106
Middle March	AMC 316107
Lone Trail	AMC 316108
Jay Bird	AMC 316109
Hercules	AMC 316110
H-N Fraction 1	AMC 316111
Clark No. 1	AMC 316112
Copper Reef No. 2	AMC 316113
Copper Reef No. 3	AMC 316114
Copper Reef No. 4	AMC 316115
North star No. 1	AMC 316116
North Star No. 2	AMC 316117
North Star No. 3	AMC 316118
Buzzard No. 1	AMC 316119
Buzzard No. 2	AMC 316120
Buzzard No. 3	AMC 316121
Buzzard No. 4	AMC 316122
Buzzard No. 5	AMC 316123
Buzzard No. 6	AMC 316124
Buzzard No. 7	AMC 316125
Albatross No. 1	AMC 316126
Albatross No. 2	AMC 316127
Albatross No. 3	AMC 316128
Albatross No. 4	AMC 316129

ARIZONA  
STATE OFFICE  
PHOENIX, ARIZONA

2004 AUG - 5 A 9:16

RECEIVED  
BUREAU OF  
LAND MANAGEMENT

34  
ENTERED IN COMPUTER  
RS 10/12/04



**FOR 2004**

<b>Name of Claims</b>	<b>BLM Serial Nos.</b>
Albatross No. 5	AMC 316130
Albatross No. 6	AMC 316131
Albatross No. 7	AMC 316132
Albatross No. 8	AMC 316133
Albatross No. 17	AMC 316134
Siskon No. 40	AMC 316135
Siskon No. 42	AMC 316136
Siskon No. 44	AMC 316137
Siskon No. 53	AMC 316138
Siskon No. 56	AMC 316139
Siskon No. 57	AMC 316140
Siskon No. 58	AMC 316141
Siskon No. 83	AMC 316142
Siskon No. 84	AMC 316143
Siskon No. 85	AMC 316144
Siskon No. 87	AMC 316145

16

RECEIVED  
BUREAU OF  
LAND MANAGEMENT  
2004 AUG -5 A 9:16  
ARIZONA  
STATE OFFICE  
PHOENIX, ARIZONA

ENTERED IN COMPUTER

RS 10112604



August 6, 2004

United States Department of the Interior  
Bureau of Land Management  
Arizona State Office  
222 North Central Avenue  
Phoenix, Arizona 85004-2203

514 875-6755  
Telephone

514 875-2940  
Facsimile

RECEIVED  
BUREAU OF  
LAND MANAGEMENT  
2004 AUG -5 A 9:16  
ARIZONA  
STATE OFFICE  
PHOENIX, ARIZONA

Dear Sirs,

Re: AMT (USA) Inc

Enclosed please find payment in the amount of \$200.00 representing the Annual Maintenance Fee in lieu of assessment work of \$100.00 per claim for the PF and NS#1 mining claims listed on the attached Exhibit "A". This payment is for the 2004-2005 assessment year and is timely submitted before its due date of August 31, 2004.

The names of the claims and their AMC Serial Numbers are listed on the enclosed Exhibit "A", which is part hereof. The claims listed are all owned by:

AMT (USA) Inc  
C/o Norshield Investment Corp  
630 boul Rene Levesque West, Suite 3050  
Montreal, Que H3B 5C7

Please return evidence of this payment to AMT (USA) Inc, care of the address shown above.

Sincerely,

Dora Santschi  
Director

Enclosure

**FOR 2004**

**EXHIBIT A**

**MAINTENANCE FEES**

2 Unpatented Lode Claims in T. 8 S., R. 18E., Secs. 11 and 14, G&SR B&M, Pinal Co.  
Arizona

Name of Claims	BLM Serial Nos.
PF	AMC 352300
NS #1	AMC 352301

2

ARIZONA  
STATE OFFICE  
PHOENIX, ARIZONA

2004 AUG -5 A 9:16

RECEIVED  
BUREAU OF  
LAND MANAGEMENT

ENTERED IN COMPUTER

RE 10/12/04



August 6, 2004  
GROUPE FINANCIER  
**NORSHIELD**  
FINANCIAL GROUP

514 875-6755  
Telephone

514 875-2940  
Facsimile

United States Department of the Interior  
Bureau of Land Management  
Arizona State Office  
222 North Central Avenue  
Phoenix, Arizona 85004-2203

RECEIVED  
BUREAU OF  
LAND MANAGEMENT  
2004 AUG - 5 A 9: 16  
ARIZONA  
STATE OFFICE  
PHOENIX, ARIZONA

Dear Sirs,

Re: AMT (USA) Inc

Enclosed please find payment in the amount of \$400.00 representing the Annual Maintenance Fee in lieu of assessment work of \$100.00 per claim for the Moose # 2, and 3 other mining claims listed on the attached Exhibit "A". This payment is for the 2004-2005 assessment year and is timely submitted before its due date of August 31, 2004.

The names of the claims and their AMC Serial Numbers are listed on the enclosed Exhibit "A", which is part hereof. The claims listed are all owned by:

AMT (USA) Inc  
C/o Norshield Investment Corp  
630 boul Rene Levesque West, Suite 3050  
Montreal, Que H3B 5C7

Please return evidence of this payment to AMT (USA) Inc, care of the address shown above.

Sincerely,

Doka Santschi  
Director

Enclosure

**FOR 2004**

**EXHIBIT A  
MAINTENANCE FEES**

4 Unpatented Lode Claims in T. 8 S., R. 18E., Sections 11 and 14, G&SR B&M, Pinal Co. Arizona

Name of Claims	BLM Serial Nos.
Moose #2	AMC 33973
Moose #4	AMC 33974
Moose #6	AMC 33975
Moose #8	AMC 33976

4

RECEIVED  
BUREAU OF  
LAND MANAGEMENT  
2004 AUG - 5 A 9: 16  
ARIZONA  
STATE OFFICE  
PHOENIX, ARIZONA

ENTERED IN COMPUTER

RE 10/12/04



**United States Department of the Interior**  
**Bureau of Land Management**  
 BUSINESS & SUPPORT SVCS DIV  
 222 N CENTRAL AVE  
 PHOENIX, AZ 85004 -2203  
 Phone: (602) 417-9200

<b>Receipt</b>	
No:	921799

**Transaction #:** 955911  
**Date of Transaction:** 08/05/2004

<b>CUSTOMER:</b>	NORSHIELD INVESTMENT CORP 630 BOUL RENE LEVESQUE WEST STE 3050 MONTREAL, QU H3B5C7 CANADA
------------------	--

LINE #	QTY	DESCRIPTION	REMARKS	UNIT PRICE	TOTAL
1	1.00	LOCATABLE MINERALS / MINING CLAIMS-NOT NEW-UNADJUD, ONE AUTH NO. ONLY / MINING CLAIM MONEY RECEIVED (455) CASES: AMC335144/\$16900.00	MAINT 2005 (169)	- n/a -	16900.00
<b>TOTAL:</b>					<b>\$16,900.00</b>

PAYMENT INFORMATION					
1	<b>AMOUNT:</b>	\$16,900.00	<b>POSTMARKED:</b>	07/30/2004	
	<b>TYPE:</b>	CHECK	<b>RECEIVED:</b>	08/05/2004	
	<b>CHECK NO:</b>	000157			
	<b>NAME:</b>	NORSHIELD INVESTMENT CORPORATION 630 BOUL RENE LEVESQUE WEST STE 3050 MONTREAL QU H3B5C7 CANADA			

**REMARKS**

RE: AMT (USA) INC

This receipt was generated by the automated BLM Collections and Billing System and is a paper representation of a portion of the official electronic record contained therein.

RECEIVED  
 BUREAU OF  
 LAND MANAGEMENT  
 2004 AUG 25 A 11:40  
 ARIZONA  
 STATE OFFICE  
 PHOENIX, ARIZONA



August 6, 2004  
NORSHIELD  
FINANCIAL GROUP

RECEIVED  
BUREAU OF  
LAND MANAGEMENT

2004 AUG -5 A 9:15

ARIZONA  
STATE OFFICE  
PHOENIX, ARIZONA

514 875-6755  
Telephone

514 875-2940  
Facsimile

United States Department of the Interior  
Bureau of Land Management  
Arizona State Office  
222 North Central Avenue  
Phoenix, Arizona 85004-2203

342788  
AMC 33845  
316095  
335144  
337099  
352161  
352300  
352778 *Sc*

Dear Sirs,

Re: AMT (USA) Inc

Enclosed please find payment in the amount of \$6,400.00 representing the Annual Maintenance Fee in lieu of assessment work of \$100.00 per claim for the Crow 1, and 63 other mining claims listed on the attached Exhibit "A". This payment is for the 2004-2005 assessment year and is timely submitted before its due date of August 31, 2004.

The names of the claims and their AMC Serial Numbers are listed on the enclosed Exhibit "A", which is part hereof. The claims listed are all owned by:

AMT (USA) Inc  
C/o Norshield Investment Corp  
630 boul Rene Levesque West, Suite 3050  
Montreal, Que H3B 5C7

Please return evidence of this payment to AMT (USA) Inc, care of the address shown above.

Sincerely,

Dora Santschi  
Director

Enclosure

*169 @ \$100  
\$161 acc.  
C*

*verify 10/20/04 Sc*  
ENTERED IN CO'PUTER  
*9/2/04 MCH*

**FOR 2004**

**EXHIBIT A**

**MAINTENANCE FEES**

64 Unpatented Lode Claims in T. 8 S., R. 18E., Secs. 1,3,4,9,10,11 and 15, G&SR B&M,  
Pinal Co. Arizona

Name of Claims	BLM Serial Nos.
Crow 1	AMC 335144
Crow 2	AMC 335145
Crow 3	AMC 335146
Crow 4	AMC 335147
Crow 5	AMC 335148
Crow 6	AMC 335149
Crow 7	AMC 335150
Crow 8	AMC 335151
Crow 9	AMC 335152
Crow 10	AMC 335153
Crow 11	AMC 335154
Crow 12	AMC 335155
Crow 13	AMC 335156
Crow 14	AMC 335157
Crow 15	AMC 335158
Crow 16	AMC 335159
Crow 17	AMC 335160
Crow 20	AMC 335161
Crow 21	AMC 335162
Crow 22	AMC 335163
Crow 23	AMC 335164
Crow 24	AMC 335165
Crow 25	AMC 335166
Crow 26	AMC 335167
Siskon No. 46	AMC 335168
Siskon No. 48	AMC 335169
Siskon No. 51	AMC 335170
Siskon No. 59	AMC 335171
Siskon No. 60	AMC 335172
Siskon No. 64	AMC 335173
Siskon 65	AMC 335174

ARIZONA  
STATE OFFICE  
PHOENIX, ARIZONA

2004 AUG - 5 A 9: 15

RECEIVED  
BUREAU OF  
LAND MANAGEMENT

31

ENTERED IN COMPUTER

9/2/04 *msk*

**FOR 2004**

Name of Claims	BLM Serial Nos.
Siskon 66	AMC 335175
Siskon 67	AMC 335176
Siskon 68	AMC 335177
Siskon 69	AMC 335178
Siskon 70	AMC 335179
Siskon 71	AMC 335180
Siskon 72	AMC 335181
C.C. 8	AMC 335182
C.C. 9	AMC 335183
C.C. 11	AMC 335184
Swallow 1	AMC 337099
Swallow 2	AMC 337100
Swallow 3	AMC 337101
Swallow 4	AMC 337102
Swallow 5	AMC 337103
Swallow 6	AMC 337104
Swallow 7	AMC 337105
Wren 1	AMC 352161
Wren 2	AMC 352162
Wren 3	AMC 352163
Parrot 1	AMC 352164
Parrot 2	AMC 352165
Parrot 3	AMC 352166
Parrot 4	AMC 352167
Parrot 5	AMC 352168
Parrot 6	AMC 352169
Parrot 7	AMC 352170
Parrot 8	AMC 352171
Parrot 9	AMC 352172
Parrot 10	AMC 352173
Parrot 11	AMC 352174
Parrot 12	AMC 352175
Buzzard No. 8	AMC 352176

RECEIVED  
 BUREAU OF  
 LAND MANAGEMENT  
 ARIZONA  
 STATE OFFICE  
 PHOENIX, ARIZONA  
 2004 AUG - 5 A 9: 15

33

ENTERED IN CO'PUTER  
 9/2/04 *MA*



August 6, 2004

GRUPE FINANCIER  
**NORSHIELD**  
FINANCIAL GROUP

514 875-6755  
Telephone

514 875-2940  
Facsimile

United States Department of the Interior  
Bureau of Land Management  
Arizona State Office  
222 North Central Avenue  
Phoenix, Arizona 85004-2203

RECEIVED  
BUREAU OF  
LAND MANAGEMENT  
2004 AUG -5 A 9:15  
ARIZONA  
STATE OFFICE  
PHOENIX, ARIZONA

Dear Sirs,

Re: AMT (USA) Inc

Enclosed please find payment in the amount of \$1,500.00 representing the Annual Maintenance Fee in lieu of assessment work of \$100.00 per claim for the Hawk # 1, and 14 other mining claims listed on the attached Exhibit "A". This payment is for the 2004-2005 assessment year and is timely submitted before its due date of August 31, 2004.

The names of the claims and their AMC Serial Numbers are listed on the enclosed Exhibit "A", which is part hereof. The claims listed are all owned by:

AMT (USA) Inc  
C/o Norshield Investment Corp  
630 boul Rene Levesque West, Suite 3050  
Montreal, Que H3B 5C7

Please return evidence of this payment to AMT (USA) Inc, care of the address shown above.

Sincerely,

Dora Santschi  
Director

Enclosure

ENTERED IN COMPUTER



**FOR 2004**

**EXHIBIT A**

**MAINTENANCE FEES**

15 Unpatented Lode Claims in T. 8 S., R. 18E., Secs. 2,3 and 4, G&SR B&M, Pinal Co. Arizona

Name of Claims	BLM Serial Nos.
Hawk #1	AMC 342788
Hawk #2	AMC 342789
Hawk #3	AMC 342790
Hawk #4	AMC 342791
Hawk #5	AMC 342792
Hawk #6	AMC 342793
Hawk #7	AMC 342794
Hawk #8	AMC 342795
Hawk #9	AMC 342796
Hawk #10	AMC 342797
Hawk #11	AMC 342798
Hawk #12	AMC 342799
Hawk #13	AMC 342800
Hawk #14	AMC 342801
Hawk #15	AMC 342802

ARIZONA  
STATE OFFICE  
PHOENIX, ARIZONA

2004 AUG - 5 A 9: 16

RECEIVED  
BUREAU OF  
LAND MANAGEMENT

15

ENTERED IN COMPUTER

9/2/04 not



August 6, 2004

GRUPE FINANCIER  
**NORSHIELD**  
FINANCIAL GROUP

United States Department of the Interior  
Bureau of Land Management  
Arizona State Office  
222 North Central Avenue  
Phoenix, Arizona 85004-2203

514 875-6755  
Telephone

514 875-2940  
Facsimile

RECEIVED  
BUREAU OF  
LAND MANAGEMENT  
2004 AUG -5 A 9: 16  
ARIZONA  
STATE OFFICE  
PHOENIX, ARIZONA

Dear Sirs,

Re: AMT (USA) Inc

Enclosed please find payment in the amount of \$3,400.00 representing the Annual Maintenance Fee in lieu of assessment work of \$100.00 per claim for the Granite Hill, and 33 other mining claims listed on the attached Exhibit "A". This payment is for the 2004-2005 assessment year and is timely submitted before its due date of August 31, 2004.

The names of the claims and their AMC Serial Numbers are listed on the enclosed Exhibit "A", which is part hereof. The claims listed are all owned by:

AMT (USA) Inc  
C/o Norshield Investment Corp  
630 boul Rene Levesque West, Suite 3050  
Montreal, Que H3B 5C7

Please return evidence of this payment to AMT (USA) Inc, care of the address shown above.

Sincerely,

Dora Santschi  
Director

Enclosure

ENTERED IN COMPUTER  
9/2/04 MSL

**FOR 2004**

**EXHIBIT A**

**MAINTENANCE FEES**

34 Unpatented Lode Claims in T. 8 S., R. 18E., Secs. 10, 11, 12, 14 and 15, G&SR B&M, Pinal Co. Arizona

Name of Claims	BLM Serial Nos.
Granite Hill	AMC 33873
American Eagle	AMC 33893
Angusto Lode	AMC 33894
Aurora	AMC 33895
Camino Lode	AMC 33904
Copper Cliff	AMC 33951
Copper Reef No. 5	AMC 33955
Copper Ridge	AMC 33956
Copper Trail #1	AMC 33957
Copper Trail #2	AMC 33958
Copper Trail #3	AMC 33959
Copper Trail No. 4	AMC 33960
Fraction	AMC 33961
Jupiter	AMC 33964
Kimbro	AMC 33965
Kimbro Eastern	AMC 33966
Mars	AMC 33968
North Star	AMC 33986
Siskon No. 34	AMC 34022
Siskon No. 35	AMC 34023
Siskon No. 36	AMC 34024
Siskon No. 37	AMC 34025
Siskon No. 38	AMC 34026
Siskon No. 39	AMC 34027
Siskon No. 41	AMC 34029
Siskon No. 52	AMC 34036
Siskon No. 54	AMC 34038
Siskon No. 55	AMC 34039
Siskon No. 82	AMC 34066
Siskon No. 88	AMC 34071
Velasquez	AMC 34072
Velasquez Fraction	AMC 34073
Velascoques Wedge	AMC 34074
Venus	AMC 34075

ARIZONA  
STATE OFFICE  
PHOENIX, ARIZONA

2004 AUG - 5 A 9: 16

RECEIVED  
BUREAU OF  
LAND MANAGEMENT

ENTERED IN COMPUTER 34  
9/12/04 MXX



August 6, 2004

GROUPE FINANCIER  
**NORSHIELD**  
FINANCIER

United States Department of the Interior  
Bureau of Land Management  
Arizona State Office  
222 North Central Avenue  
Phoenix, Arizona 85004-2203

514 875-6755  
Telephone

514 875-2940  
Facsimile

RECEIVED  
BUREAU OF  
LAND MANAGEMENT  
2004 AUG - 5 A 9: 16  
ARIZONA  
STATE OFFICE  
PHOENIX, ARIZONA

Dear Sirs,

Re: AMT (USA) Inc

Enclosed please find payment in the amount of \$5,000.00 representing the Annual Maintenance Fee in lieu of assessment work of \$100.00 per claim for the Center Star, and 49 other mining claims listed on the attached Exhibit "A". This payment is for the 2004-2005 assessment year and is timely submitted before its due date of August 31, 2004.

The names of the claims and their AMC Serial Numbers are listed on the enclosed Exhibit "A", which is part hereof. The claims listed are all owned by:

AMT (USA) Inc  
C/o Norshield Investment Corp  
630 boul Rene Levesque West, Suite 3050  
Montreal, Que H3B 5C7

Please return evidence of this payment to AMT (USA) Inc, care of the address shown above.

Sincerely,

Dora Santschi  
Director

Enclosure

ENTERED IN COMPUTER

9/2/04 MAS

**FOR 2004**

**EXHIBIT A**

**MAINTENANCE FEES**

34 Unpatented Lode Claims in T. 8 S., R. 18E., Secs. 10, 11, 12, 14 and 15, G&SR B&M, Pinal Co. Arizona

Name of Claims	BLM Serial Nos.
Center Star	AMC 316095
Navajo No. 7	AMC 316096
Navajo No. 8	AMC 316097
C.C. 12	AMC 316098
Mary #1	AMC 316100
Whippoorwill	AMC 316101
Redondo	AMC 316102
Paloma	AMC 316103
Paloma Fraction	AMC 316104
Morningside	AMC 316105
Minnesota	AMC 316106
Middle March	AMC 316107
Lone Trail	AMC 316108
Jay Bird	AMC 316109
Hercules	AMC 316110
H-N Fraction 1	AMC 316111
Clark No. 1	AMC 316112
Copper Reef No. 2	AMC 316113
Copper Reef No. 3	AMC 316114
Copper Reef No. 4	AMC 316115
North star No. 1	AMC 316116
North Star No. 2	AMC 316117
North Star No. 3	AMC 316118
Buzzard No. 1	AMC 316119
Buzzard No. 2	AMC 316120
Buzzard No. 3	AMC 316121
Buzzard No. 4	AMC 316122
Buzzard No. 5	AMC 316123
Buzzard No. 6	AMC 316124
Buzzard No. 7	AMC 316125
Albatross No. 1	AMC 316126
Albatross No. 2	AMC 316127
Albatross No. 3	AMC 316128
Albatross No. 4	AMC 316129

ARIZONA  
STATE OFFICE  
PHOENIX, ARIZONA

2004 AUG - 5 A 9: 16

RECEIVED  
BUREAU OF  
LAND MANAGEMENT

ENTERED IN COMPUTER 34  
- 12/04 *AK*



**FOR 2004**

<b>Name of Claims</b>	<b>BLM Serial Nos.</b>
Albatross No. 5	AMC 316130
Albatross No. 6	AMC 316131
Albatross No. 7	AMC 316132
Albatross No. 8	AMC 316133
Albatross No. 17	AMC 316134
Siskon No. 40	AMC 316135
Siskon No. 42	AMC 316136
Siskon No. 44	AMC 316137
Siskon No. 53	AMC 316138
Siskon No. 56	AMC 316139
Siskon No. 57	AMC 316140
Siskon No. 58	AMC 316141
Siskon No. 83	AMC 316142
Siskon No. 84	AMC 316143
Siskon No. 85	AMC 316144
Siskon No. 87	AMC 316145

16

ARIZONA  
STATE OFFICE  
PHOENIX, ARIZONA

2004 AUG - 5 A 9: 16

RECEIVED  
BUREAU OF  
LAND MANAGEMENT

ENTERED IN COMPUTER  
9/2/04 mt



August 6, 2004

United States Department of the Interior  
Bureau of Land Management  
Arizona State Office  
222 North Central Avenue  
Phoenix, Arizona 85004-2203

514 875-6755  
Telephone

514 875-2940  
Facsimile

RECEIVED  
BUREAU OF  
LAND MANAGEMENT  
2004 AUG -5 A 9:16  
ARIZONA  
STATE OFFICE  
PHOENIX, ARIZONA

Dear Sirs,

Re: AMT (USA) Inc

Enclosed please find payment in the amount of \$200.00 representing the Annual Maintenance Fee in lieu of assessment work of \$100.00 per claim for the PF and NS#1 mining claims listed on the attached Exhibit "A". This payment is for the 2004-2005 assessment year and is timely submitted before its due date of August 31, 2004.

The names of the claims and their AMC Serial Numbers are listed on the enclosed Exhibit "A", which is part hereof. The claims listed are all owned by:

AMT (USA) Inc  
C/o Norshield Investment Corp  
630 boul Rene Levesque West, Suite 3050  
Montreal, Que H3B 5C7

Please return evidence of this payment to AMT (USA) Inc, care of the address shown above.

Sincerely,

Dora Santschi  
Director

Enclosure

ENTERED IN COMPUTER

9/2/04 MT

**FOR 2004**

**EXHIBIT A**

**MAINTENANCE FEES**

2 Unpatented Lode Claims in T. 8 S., R. 18E., Secs. 11 and 14, G&SR B&M, Pinal Co.  
Arizona

Name of Claims	BLM Serial Nos.
PF	AMC 352300
NS #1	AMC 352301

2

ARIZONA  
STATE OFFICE  
PHOENIX, ARIZONA

2004 AUG -5 A 9:16

RECEIVED  
BUREAU OF  
LAND MANAGEMENT

ENTERED IN COMPUTER

9/2/04 MCH

**FOR 2004**

**EXHIBIT A**

**MAINTENANCE FEES**

4 Unpatented Lode Claims in T. 8 S., R. 18E., Sections 11 and 14, G&SR B&M, Pinal Co. Arizona

Name of Claims	BLM Serial Nos.
Moose #2	AMC 33973
Moose #4	AMC 33974
Moose #6	AMC 33975
Moose #8	AMC 33976

4

ARIZONA  
STATE OFFICE  
PHOENIX, ARIZONA

2004 AUG - 5 A 9: 16

RECEIVED  
BUREAU OF  
LAND MANAGEMENT

ENTERED IN COMPUTER

9/2/04 *mt*

**United States Department of the Interior**  
**Bureau of Land Management**  
 BUSINESS & SUPPORT SVCS DIV  
 222 N CENTRAL AVE  
 PHOENIX, AZ 85004 -2203  
 Phone: (602) 417-9200

Receipt	
No:	921799

<b>Transaction #:</b> 955911
<b>Date of Transaction:</b> 08/05/2004
<b>CUSTOMER:</b> NORSHIELD INVESTMENT CORP 630 BOUL RENE LEVESQUE WEST STE 3050 MONTREAL, QU H3B5C7 CANADA

LINE #	QTY	DESCRIPTION	REMARKS	UNIT PRICE	TOTAL
1	1.00	LOCATABLE MINERALS / MINING CLAIMS-NOT NEW-UNADJUD, ONE AUTH NO. ONLY / MINING CLAIM MONEY RECEIVED (455) CASES: AMC335144/\$16900.00	MAINT 2005 (169)	- n/a -	16900.00
<b>TOTAL:</b>					<b>\$16,900.00</b>

PAYMENT INFORMATION					
1	AMOUNT:	\$16,900.00	POSTMARKED:	07/30/2004	
	TYPE:	CHECK	RECEIVED:	08/05/2004	
	CHECK NO:	000157			
	NAME:	NORSHIELD INVESTMENT CORPORATION 630 BOUL RENE LEVESQUE WEST STE 3050 MONTREAL QU H3B5C7 CANADA			

REMARKS
RE: AMT (USA) INC

This receipt was generated by the automated BLM Collections and Billing System and is a paper representation of a portion of the official electronic record contained therein.



**LEAD FILE NUMBERS: AMC 33845, 316095, 335144, 337099, 342788,  
352161, 352300**

AMC NUMBER (S)	AMOUNT	LEAD FILE NUMBER
33873	100	AMC 33845
33893-33895	300	"
33904	100	"
33951	100	"
33955-33961	700	"
33964-33966	300	"
33968	100	"
33973-33976	400	"
33986	100	"
34022-34027	600	"
34029	100	"
34036	100	"
34038-34039	200	"
34066	100	"
34071-34075	500	"
316095-316098	400	316095
316100-316145	4600	"
335144-335184	4100	335144
337099-337105	700	337099
342788-342802	1500	342788
352161-352176	1600	352161
352300-352301	200	352300
<b>GRAND TOTAL:</b>	<b>\$16,900</b>	

**ENTERED INTO COMPUTER**

8/11/03 PB



August 8, 2003  
NORSHIELD  
FINANCIAL GROUP

514 875-6755  
Telephone

514 875-2940  
Facsimile

United States Department of the Interior  
Bureau of Land Management  
Arizona State Office  
222 North Central Avenue  
Phoenix, Arizona 85004-2203

Dear Sirs,

Re: AMT (USA) Inc

Enclosed please find payment in the amount of \$400.00 representing the Annual Maintenance Fee in lieu of assessment work of \$100.00 per claim for the Moose # 2, and 3 other mining claims listed on the attached Exhibit "A". This payment is for the 2003-2004 assessment year and is timely submitted before its due date of August 31, 2003.

The names of the claims and their AMC Serial Numbers are listed on the enclosed Exhibit "A", which is part hereof. The claims listed are all owned by:

AMT (USA) Inc  
C/o Norshield Investment Corp  
630 boul Rene Levesque West, Suite 3050  
Montreal, Que H3B 5C7

Please return evidence of this payment to AMT (USA) Inc, care of the address shown above.

Sincerely,

Dora Santschi  
Director

Enclosure

RECEIVED  
BUREAU OF  
LAND MANAGEMENT  
2003 AUG - 5 P 1:59  
ARIZONA  
STATE OFFICE  
PHOENIX, ARIZONA

ENTERED INTO COMPUTER

**EXHIBIT A**

**MAINTENANCE FEES**

For 2003

4 Unpatented Lode Claims in T. 8 S., R. 18E., Sections 11 and 14, G&SR B&M, Pinal Co. Arizona

Name of Claims	BLM Serial Nos.
Moose #2	AMC 33973
Moose #4	AMC 33974
Moose #6	AMC 33975
Moose #8	AMC 33976

4

RECEIVED  
BUREAU OF  
LAND MANAGEMENT  
2003 AUG - 5 P 1:59  
ARIZONA  
STATE OFFICE  
PHOENIX, ARIZONA

**ENTERED INTO COMPUTER**

8/11/03 PB



GRUPE FINANCIER  
**NORSHIELD**  
FINANCIAL GROUP

August 8, 2003

514 875-6755  
Telephone

514 875-2940  
Facsimile

United States Department of the Interior  
Bureau of Land Management  
Arizona State Office  
222 North Central Avenue  
Phoenix, Arizona 85004-2203

Dear Sirs,

Re: AMT (USA) Inc

Enclosed please find payment in the amount of \$6,400.00 representing the Annual Maintenance Fee in lieu of assessment work of \$100.00 per claim for the Crow 1, and 63 other mining claims listed on the attached Exhibit "A". This payment is for the 2003-2004 assessment year and is timely submitted before its due date of August 31, 2003.

The names of the claims and their AMC Serial Numbers are listed on the enclosed Exhibit "A", which is part hereof. The claims listed are all owned by:

AMT (USA) Inc  
C/o Norshield Investment Corp  
630 boul Rene Levesque West, Suite 3050  
Montreal, Que H3B 5C7

Please return evidence of this payment to AMT (USA) Inc, care of the address shown above.

Sincerely,

Dora Santschi  
Director

Enclosure

RECEIVED  
BUREAU OF  
LAND MANAGEMENT  
2003 AUG - 5 P 1:59  
ARIZONA  
STATE OFFICE  
PHOENIX, ARIZONA

**ENTERED INTO COMPUTER**

8/11/03 JB

**EXHIBIT A**

**MAINTENANCE FEES**

For 2003

64 Unpatented Lode Claims in T. 8 S., R. 18E., Secs. 1,3,4,9,10,11 and 15, G&SR B&M,  
Pinal Co. Arizona

Name of Claims	BLM Serial Nos.
Crow 1	AMC 335144
Crow 2	AMC 335145
Crow 3	AMC 335146
Crow 4	AMC 335147
Crow 5	AMC 335148
Crow 6	AMC 335149
Crow 7	AMC 335150
Crow 8	AMC 335151
Crow 9	AMC 335152
Crow 10	AMC 335153
Crow 11	AMC 335154
Crow 12	AMC 335155
Crow 13	AMC 335156
Crow 14	AMC 335157
Crow 15	AMC 335158
Crow 16	AMC 335159
Crow 17	AMC 335160
Crow 20	AMC 335161
Crow 21	AMC 335162
Crow 22	AMC 335163
Crow 23	AMC 335164
Crow 24	AMC 335165
Crow 25	AMC 335166
Crow 26	AMC 335167
Siskon No. 46	AMC 335168
Siskon No. 48	AMC 335169
Siskon No. 51	AMC 335170
Siskon No. 59	AMC 335171
Siskon No. 60	AMC 335172
Siskon No. 64	AMC 335173
Siskon 65	AMC 335174

RECEIVED  
BUREAU OF  
LAND MANAGEMENT  
2003 AUG -5 P 1:59  
ARIZONA  
STATE OFFICE  
PHOENIX, ARIZONA

31

**ENTERED INTO COMPUTER**

8/11/03 CB



Name of Claims	BLM Serial Nos.
Siskon 66	AMC 335175
Siskon 67	AMC 335176
Siskon 68	AMC 335177
Siskon 69	AMC 335178
Siskon 70	AMC 335179
Siskon 71	AMC 335180
Siskon 72	AMC 335181
C.C. 8	AMC 335182
C.C. 9	AMC 335183
C.C. 11	AMC 335184
Swallow 1	AMC 337099
Swallow 2	AMC 337100
Swallow 3	AMC 337101
Swallow 4	AMC 337102
Swallow 5	AMC 337103
Swallow 6	AMC 337104
Swallow 7	AMC 337105
Wren 1	AMC 352161
Wren 2	AMC 352162
Wren 3	AMC 352163
Parrot 1	AMC 352164
Parrot 2	AMC 352165
Parrot 3	AMC 352166
Parrot 4	AMC 352167
Parrot 5	AMC 352168
Parrot 6	AMC 352169
Parrot 7	AMC 352170
Parrot 8	AMC 352171
Parrot 9	AMC 352172
Parrot 10	AMC 352173
Parrot 11	AMC 352174
Parrot 12	AMC 352175
Buzzard No. 8	AMC 352176

33

RECEIVED  
BUREAU OF  
LAND MANAGEMENT  
2003 AUG -5 P 1:59  
ARIZONA  
STATE OFFICE  
PHOENIX, ARIZONA

ENTERED INTO COMPUTER

8/11/03 pb



August 8, 2003

GROUPE FINANCIER  
**NORSHIELD**  
FINANCIER

United States Department of the Interior  
Bureau of Land Management  
Arizona State Office  
222 North Central Avenue  
Phoenix, Arizona 85004-2203

514 875-6755  
Telephone

514 875-2940  
Facsimile

Dear Sirs,

Re: AMT (USA) Inc

Enclosed please find payment in the amount of \$5,000.00 representing the Annual Maintenance Fee in lieu of assessment work of \$100.00 per claim for the Center Star, and 49 other mining claims listed on the attached Exhibit "A". This payment is for the 2003-2004 assessment year and is timely submitted before its due date of August 31, 2003.

The names of the claims and their AMC Serial Numbers are listed on the enclosed Exhibit "A", which is part hereof. The claims listed are all owned by:

AMT (USA) Inc  
C/o Norshield Investment Corp  
630 boul Rene Levesque West, Suite 3050  
Montreal, Que H3B 5C7

Please return evidence of this payment to AMT (USA) Inc, care of the address shown above.

Sincerely,

Dora Santschi  
Director

Enclosure

RECEIVED  
BUREAU OF  
LAND MANAGEMENT  
2003 AUG - 5 P 1: 59  
ARIZONA  
STATE OFFICE  
PHOENIX, ARIZONA

**ENTERED INTO COMPUTER**

8/11/03 PB

**EXHIBIT A**

**MAINTENANCE FEES**

For 2003  
 34 Unpatented Lode Claims in T. 8 S., R. 18E., Secs. 10, 11, 12, 14 and 15, G&SR B&M,  
 Pinal Co. Arizona

Name of Claims	BLM Serial Nos.
Center Star	AMC 316095
Navajo No. 7	AMC 316096
Navajo No. 8	AMC 316097
C.C. 12	AMC 316098
Mary #1	AMC 316100
Whippoorwill	AMC 316101
Redondo	AMC 316102
Paloma	AMC 316103
Paloma Fraction	AMC 316104
Morningside	AMC 316105
Minnesota	AMC 316106
Middle March	AMC 316107
Lone Trail	AMC 316108
Jay Bird	AMC 316109
Hercules	AMC 316110
H-N Fraction 1	AMC 316111
Clark No. 1	AMC 316112
Copper Reef No. 2	AMC 316113
Copper Reef No. 3	AMC 316114
Copper Reef No. 4	AMC 316115
North star No. 1	AMC 316116
North Star No. 2	AMC 316117
North Star No. 3	AMC 316118
Buzzard No. 1	AMC 316119
Buzzard No. 2	AMC 316120
Buzzard No. 3	AMC 316121
Buzzard No. 4	AMC 316122
Buzzard No. 5	AMC 316123
Buzzard No. 6	AMC 316124
Buzzard No. 7	AMC 316125
Albatross No. 1	AMC 316126
Albatross No. 2	AMC 316127
Albatross No. 3	AMC 316128
Albatross No. 4	AMC 316129

ARIZONA  
 STATE OFFICE  
 PHOENIX, ARIZONA

2003 AUG -5 P 1:59

RECEIVED  
 BUREAU OF  
 LAND MANAGEMENT

34

**ENTERED INTO COMPUTER**

8/11/03 RB

Name of Claims	BLM Serial Nos.
Albatross No. 5	AMC 316130
Albatross No. 6	AMC 316131
Albatross No. 7	AMC 316132
Albatross No. 8	AMC 316133
Albatross No. 17	AMC 316134
Siskon No. 40	AMC 316135
Siskon No. 42	AMC 316136
Siskon No. 44	AMC 316137
Siskon No. 53	AMC 316138
Siskon No. 56	AMC 316139
Siskon No. 57	AMC 316140
Siskon No. 58	AMC 316141
Siskon No. 83	AMC 316142
Siskon No. 84	AMC 316143
Siskon No. 85	AMC 316144
Siskon No. 87	AMC 316145

16

RECEIVED  
BUREAU OF  
LAND MANAGEMENT  
2003 AUG - 5 P 1: 59  
ARIZONA  
STATE OFFICE  
PHOENIX, ARIZONA

ENTERED INTO COMPUTER

8/11/03 PB



August 8, 2003

United States Department of the Interior  
Bureau of Land Management  
Arizona State Office  
222 North Central Avenue  
Phoenix, Arizona 85004-2203

514 875-6755 Telephone  
514 875-2940 Facsimile

Dear Sirs,

Re: AMT (USA) Inc

Enclosed please find payment in the amount of \$200.00 representing the Annual Maintenance Fee in lieu of assessment work of \$100.00 per claim for the PF and NS#1 mining claims listed on the attached Exhibit "A". This payment is for the 2003-2004 assessment year and is timely submitted before its due date of August 31, 2003.

The names of the claims and their AMC Serial Numbers are listed on the enclosed Exhibit "A", which is part hereof. The claims listed are all owned by:

AMT (USA) Inc  
C/o Norshield Investment Corp  
630 boul Rene Levesque West, Suite 3050  
Montreal, Que H3B 5C7

Please return evidence of this payment to AMT (USA) Inc, care of the address shown above.

Sincerely,

Dora Santschi  
Director

Enclosure

RECEIVED  
BUREAU OF  
LAND MANAGEMENT  
2003 AUG -5 P 1:59  
ARIZONA  
STATE OFFICE  
PHOENIX, ARIZONA

ENTERED INTO COMPUTER

8/11/03 PB



**EXHIBIT A**

**MAINTENANCE FEES**

For 2003

2 Unpatented Lode Claims in T. 8 S., R. 18E., Secs. 11 and 14, G&SR B&M, Pinal Co.  
Arizona

Name of Claims	BLM Serial Nos.
PF	AMC 352300
NS #1	AMC 352301

2

ARIZONA  
STATE OFFICE  
PHOENIX, ARIZONA

2003 AUG - 5 P 2:00

RECEIVED  
BUREAU OF  
LAND MANAGEMENT

**ENTERED INTO COMPUTER**

8/11/03 PB



August 8, 2003

GRUPE FINANCIER  
**NORSHIELD**  
FINANCIAL GROUP

514 875-6755  
Telephone

514 875-2940  
Facsimile

United States Department of the Interior  
Bureau of Land Management  
Arizona State Office  
222 North Central Avenue  
Phoenix, Arizona 85004-2203

Dear Sirs,

Re: AMT (USA) Inc

Enclosed please find payment in the amount of \$3,400.00 representing the Annual Maintenance Fee in lieu of assessment work of \$100.00 per claim for the Granite Hill, and 33 other mining claims listed on the attached Exhibit "A". This payment is for the 2003-2004 assessment year and is timely submitted before its due date of August 31, 2003.

The names of the claims and their AMC Serial Numbers are listed on the enclosed Exhibit "A", which is part hereof. The claims listed are all owned by:

AMT (USA) Inc  
C/o Norshield Investment Corp  
630 boul Rene Levesque West, Suite 3050  
Montreal, Que H3B 5C7

Please return evidence of this payment to AMT (USA) Inc, care of the address shown above.

Sincerely,

Dora Santschi  
Director

Enclosure

RECEIVED  
BUREAU OF  
LAND MANAGEMENT  
2003 AUG - 5 P 1: 59  
ARIZONA  
STATE OFFICE  
PHOENIX, ARIZONA

**ENTERED INTO COMPUTER**

8/11/03 FB

**EXHIBIT A**

**MAINTENANCE FEES**

For 2003

34 Unpatented Lode Claims in T. 8 S., R. 18E., Secs. 10, 11, 12, 14 and 15, G&SR B&M,  
Pinal Co. Arizona

Name of Claims	BLM Serial Nos.
Granite Hill	AMC 33873
American Eagle	AMC 33893
Angusto Lode	AMC 33894
Aurora	AMC 33895
Camino Lode	AMC 33904
Copper Cliff	AMC 33951
Copper Reef No. 5	AMC 33955
Copper Ridge	AMC 33956
Copper Trail #1	AMC 33957
Copper Trail #2	AMC 33958
Copper Trail #3	AMC 33959
Copper Trail No. 4	AMC 33960
Fraction	AMC 33961
Jupiter	AMC 33964
Kimbro	AMC 33965
Kimbro Eastern	AMC 33966
Mars	AMC 33968
North Star	AMC 33986
Siskon No. 34	AMC 34022
Siskon No. 35	AMC 34023
Siskon No. 36	AMC 34024
Siskon No. 37	AMC 34025
Siskon No. 38	AMC 34026
Siskon No. 39	AMC 34027
Siskon No. 41	AMC 34029
Siskon No. 52	AMC 34036
Siskon No. 54	AMC 34038
Siskon No. 55	AMC 34039
Siskon No. 82	AMC 34066
Siskon No. 88	AMC 34071
Velasquez	AMC 34072
Velasquez Fraction	AMC 34073
Velascoques Wedge	AMC 34074
Venus	AMC 34075

PHOENIX, ARIZONA  
 STATE OFFICE  
 ARIZONA

RECEIVED  
 BUREAU OF  
 LAND MANAGEMENT  
 2003 AUG - 5 P 1:59

34

**ENTERED INTO COMPUTER**

8/11/03 PB



August 8, 2003

GRUPE FINANCIER  
**NORSHIELD**  
FINANCIAL GROUP

514 875-6755  
Telephone

514 875-2940  
Facsimile

United States Department of the Interior  
Bureau of Land Management  
Arizona State Office  
222 North Central Avenue  
Phoenix, Arizona 85004-2203

Dear Sirs,

Re: AMT (USA) Inc

Enclosed please find payment in the amount of \$1,500.00 representing the Annual Maintenance Fee in lieu of assessment work of \$100.00 per claim for the Hawk # 1, and 14 other mining claims listed on the attached Exhibit "A". This payment is for the 2003-2004 assessment year and is timely submitted before its due date of August 31, 2003.

The names of the claims and their AMC Serial Numbers are listed on the enclosed Exhibit "A", which is part hereof. The claims listed are all owned by:

AMT (USA) Inc  
C/o Norshield Investment Corp  
630 boul Rene Levesque West, Suite 3050  
Montreal, Que H3B 5C7

Please return evidence of this payment to AMT (USA) Inc, care of the address shown above.

Sincerely,

Dora Santschi  
Director

Enclosure

RECEIVED  
BUREAU OF  
LAND MANAGEMENT  
2003 AUG - 5 P 1:59  
ARIZONA  
STATE OFFICE  
PHOENIX, ARIZONA

**ENTERED INTO COMPUTER**

8/11/03 PB

**EXHIBIT A**

**MAINTENANCE FEES**

For 2003

15 Unpatented Lode Claims in T. 8 S., R. 18E., Secs. 2,3 and 4, G&SR B&M, Pinal Co.  
Arizona

Name of Claims	BLM Serial Nos.
Hawk #1	AMC 342788
Hawk #2	AMC 342789
Hawk #3	AMC 342790
Hawk #4	AMC 342791
Hawk #5	AMC 342792
Hawk #6	AMC 342793
Hawk #7	AMC 342794
Hawk #8	AMC 342795
Hawk #9	AMC 342796
Hawk #10	AMC 342797
Hawk #11	AMC 342798
Hawk #12	AMC 342799
Hawk #13	AMC 342800
Hawk #14	AMC 342801
Hawk #15	AMC 342802

15

ARIZONA  
STATE OFFICE  
PHOENIX, ARIZONA

2003 AUG - 5 P 1: 59

RECEIVED  
BUREAU OF  
LAND MANAGEMENT

**ENTERED INTO COMPUTER**

8/11/03 PB



**United States Department of the Interior  
Bureau of Land Management**

BUSINESS & SUPPORT SVCS DIV  
222 N CENTRAL AVE  
PHOENIX, AZ 85004 -2203  
Phone: (602) 417-9200

Receipt	
No:	724458

**Transaction #:** 753721  
**Date of Transaction:** 08/06/2003

CUSTOMER:	AMT C/O NORSHIELD INVESTMENT 630 BOUL RENE LEVESQUE W-#3050 MONTREAL,QU H3B5C7 CANADA
-----------	--

LINE #	QTY	DESCRIPTION	REMARKS	UNIT PRICE	TOTAL
1	1.00	LOCATABLE MINERALS / MINING CLAIMS-NOT NEW-UNADJUD,ONE AUTH NO. ONLY / MINING CLAIM MONEY RECEIVED (455) <b>CASES:</b> AMC33873/\$16900.00	MAINT 2004 (169)	- n/a -	16900.00

**TOTAL: \$16,900.00**

PAYMENT INFORMATION																	
1	<table border="1"> <tr> <td>AMOUNT:</td> <td>\$16,900.00</td> <td>POSTMARKED:</td> <td>08/04/2003</td> </tr> <tr> <td>TYPE:</td> <td>FOREIGN CHECK</td> <td>RECEIVED:</td> <td>08/06/2003</td> </tr> <tr> <td>CHECK NO:</td> <td colspan="3">000097</td> </tr> <tr> <td>NAME:</td> <td colspan="3">NORSHIELD INVESMENT CORPORATION C/O NORSHIELD INVESTMENT 630 BOUL RENE LEVESQUE W-#30 MONTREAL QU H3B5C7 CANADA</td> </tr> </table>	AMOUNT:	\$16,900.00	POSTMARKED:	08/04/2003	TYPE:	FOREIGN CHECK	RECEIVED:	08/06/2003	CHECK NO:	000097			NAME:	NORSHIELD INVESMENT CORPORATION C/O NORSHIELD INVESTMENT 630 BOUL RENE LEVESQUE W-#30 MONTREAL QU H3B5C7 CANADA		
AMOUNT:	\$16,900.00	POSTMARKED:	08/04/2003														
TYPE:	FOREIGN CHECK	RECEIVED:	08/06/2003														
CHECK NO:	000097																
NAME:	NORSHIELD INVESMENT CORPORATION C/O NORSHIELD INVESTMENT 630 BOUL RENE LEVESQUE W-#30 MONTREAL QU H3B5C7 CANADA																

REMARKS

This receipt was generated by the automated BLM Collections and Billing System and is a paper representation of a portion of the official electronic record contained therein.



August 9, 2002

United States Department of the Interior  
Bureau of Land Management  
Arizona State Office  
222 North Central Avenue  
Phoenix, Arizona 85004-2203

RECEIVED  
BUREAU OF  
LAND MANAGEMENT  
2002 AUG 20 A 10:20  
PHOENIX, ARIZONA  
STATE OFFICE

Dear Sirs,

Re: AMT (USA) Inc

Enclosed please find payment in the amount of \$6,400.00 representing the Annual Maintenance Fee in lieu of assessment work of \$100.00 per claim for the Crow 1, and 63 other mining claims listed on the attached Exhibit "A". This payment is for the 2002-2003 assessment year and is timely submitted before its due date of August 31, 2002.

The names of the claims and their AMC Serial Numbers are listed on the enclosed Exhibit "A", which is part hereof. The claims listed are all owned by:

AMT (USA) Inc  
C/o Norshield Investment Corp  
630 boul Rene Levesque West, Suite 3050  
Montreal, Que H3B

Please return evidence of this payment to AMT (USA) Inc, care of the address shown above.

Sincerely,



Dora Santschi  
Director

Enclosure

EXHIBIT A

For 2002

MAINTENANCE FEES

64 Unpatented Lode Claims in T. 8 S., R. 18E., Secs. 1,3,4,9,10,11 and 15, G&SR B&M, Pinal Co. Arizona

Name of Claims	BLM Serial Nos.
Crow 1	AMC 335144
Crow 2	AMC 335145
Crow 3	AMC 335146
Crow 4	AMC 335147
Crow 5	AMC 335148
Crow 6	AMC 335149
Crow 7	AMC 335150
Crow 8	AMC 335151
Crow 9	AMC 335152
Crow 10	AMC 335153
Crow 11	AMC 335154
Crow 12	AMC 335155
Crow 13	AMC 335156
Crow 14	AMC 335157
Crow 15	AMC 335158
Crow 16	AMC 335159
Crow 17	AMC 335160
Crow 20	AMC 335161
Crow 21	AMC 335162
Crow 22	AMC 335163/
Crow 23	AMC 335164
Crow 24	AMC 335165
Crow 25	AMC 335166
Crow 26	AMC 335167
Siskon No. 46	AMC 335168
Siskon No. 48	AMC 335169
Siskon No. 51	AMC 335170
Siskon No. 59	AMC 335171
Siskon No. 60	AMC 335172
Siskon No. 64	AMC 335173
Siskon 65	AMC 335174

RECEIVED  
BUREAU OF  
LAND MANAGEMENT  
2002 AUG 20 A 10:20  
FEDERAL BUREAU OF  
SURVEYING  
STATE OFFICE  
PHOENIX, ARIZONA

9/18/02 TK  
VERIFIED

ENTERED IN COMPUTER

9/13/2002

Name of Claims	BLM Serial Nos.
Siskon 66	AMC 335175
Siskon 67	AMC 335176
Siskon 68	AMC 335177
Siskon 69	AMC 335178
Siskon 70	AMC 335179
Siskon 71	AMC 335180
Siskon 72	AMC 335181
C.C. 8	AMC 335182
C.C. 9	AMC 335183
C.C. 11	AMC 335184
Swallow 1	AMC 337099
Swallow 2	AMC 337100
Swallow 3	AMC 337101
Swallow 4	AMC 337102
Swallow 5	AMC 337103
Swallow 6	AMC 337104
Swallow 7	AMC 337105
Wren 1	AMC 352161
Wren 2	AMC 352162
Wren 3	AMC 352163
Parrot 1	AMC 352164
Parrot 2	AMC 352165
Parrot 3	AMC 352166
Parrot 4	AMC 352167
Parrot 5	AMC 352168
Parrot 6	AMC 352169
Parrot 7	AMC 352170
Parrot 8	AMC 352171
Parrot 9	AMC 352172
Parrot 10	AMC 352173
Parrot 11	AMC 352174
Parrot 12	AMC 352175
Buzzard No. 8	AMC 352176

64-600

ENTERED IN COMPUTER  
 RE 9/13/2002



**United States Department of the Interior**  
**Bureau of Land Management**  
 BUSINESS & SUPPORT SVCS DIV  
 222 N CENTRAL AVE  
 PHOENIX, AZ 85004 -2203  
 Phone: (602) 417-9200

Receipt	
No:	544326

Transaction #: 568960	
Date of Transaction: 08/20/2002	
CUSTOMER:	AMAT (USA) C/O NORSHIELD INVESTMENT CORP 630 BOUL RENE LEVESQUE W #3050 MONTREAL, QUE H3B 00000

LINE #	QTY	DESCRIPTION	REMARKS	UNIT PRICE	TOTAL
1	1.00	LOCATABLE MINERALS / MINING CLAIMS-NOT NEW-UNADJUD,ONE AUTH NO. ONLY / MINING CLAIM MONEY RECEIVED (455) <b>CASES: AMC335144/\$6400.00</b>	MAINT 2003 (64)	- n/a -	6400.00
<b>TOTAL:</b>					<b>\$6,400.00</b>

PAYMENT INFORMATION					
1	AMOUNT:	\$6,400.00	POSTMARKED:	08/19/2002	
	TYPE:	CHECK	RECEIVED:	08/20/2002	
	CHECK NO:	24			
	NAME:	NORSHIELD INVESTMENT CORPORATION C/O NORSHIELD INVESTMENT COR 630 BOUL RENE LEVESQUE W #30 MONTREAL, QUE H3B 00000			

REMARKS

This receipt was generated by the automated BLM Collections and Billing System and is a paper representation of a portion of the official electronic record contained therein.





(USA) INC.

August 27, 2001

United States Department of the Interior  
Bureau of Land Management  
Arizona State Office  
222 North Central Avenue  
Phoenix, Arizona 85004-2203

RECEIVED  
BUREAU OF  
LAND MANAGEMENT  
2001 SEP -5 A 10:01  
ARIZONA  
STATE OFFICE  
PHOENIX, ARIZONA

Gentlemen:

Enclosed please find AMT's check in the amount of \$6,400.00 representing payment of an Annual Maintenance Fee in lieu of assessment work of \$100.00 per claim for the Crow 1 and 63 other mining claims listed on the attached Exhibit 'A'. This payment is for the 2001-2002 assessment year and is timely submitted before its due date of August 31, 2001.

The names of the claims and their AMC Serial Numbers are listed on the attached Exhibit 'A' which is a part hereof. The claims listed are all owned by:

AMT (USA) Inc.  
7400 North Oracle Road, Suite 343  
Tucson, Arizona 85704  
(520) 544-8815

Please return evidence of this payment to AMT (USA) Inc., at the address shown above.

Sincerely,

Allan K. Cameron  
Vice President & Controller

Attachments

POSTMARKED  
TIMELY

**EXHIBIT A**

**MAINTENANCE FEES**

**For 2001**

64 Unpatented Lode Claims in T. 8 S., R. 18E., Secs. 1,3,4,9,10,11 and 15, G&SR B&M, Pinal Co. Arizona

<b>Name of Claims</b>	<b>BLM Serial Nos.</b>
Crow 1	AMC 335144
Crow 2	AMC 335145
Crow 3	AMC 335146
Crow 4	AMC 335147
Crow 5	AMC 335148
Crow 6	AMC 335149
Crow 7	AMC 335150
Crow 8	AMC 335151
Crow 9	AMC 335152
Crow 10	AMC 335153
Crow 11	AMC 335154
Crow 12	AMC 335155
Crow 13	AMC 335156
Crow 14	AMC 335157
Crow 15	AMC 335158
Crow 16	AMC 335159
Crow 17	AMC 335160
Crow 20	AMC 335161
Crow 21	AMC 335162
Crow 22	AMC 335163
Crow 23	AMC 335164
Crow 24	AMC 335165
Crow 25	AMC 335166
Crow 26	AMC 335167
Siskon No. 46	AMC 335168
Siskon No. 48	AMC 335169
Siskon No. 51	AMC 335170
Siskon No. 59	AMC 335171
Siskon No. 60	AMC 335172
Siskon No. 64	AMC 335173
Siskon 65	AMC 335174

RECEIVED  
 BUREAU OF  
 LAND MANAGEMENT  
 2001 SEP - 5 A 10: 01  
 ARIZONA  
 STATE OFFICE  
 PHOENIX, ARIZONA

31 ENTERED INTO COMPUTER

AMT (USA) INC.

7400 North Oracle Road, Suite 343, Tucson, AZ 85704-6342 ▲ Phone (520) 544-8815 ▲ Fax (520) 544-8507

*20m 10/24/01*



(USA) INC.

Name of Claims	BLM Serial Nos.
Siskon 66	AMC 335175
Siskon 67	AMC 335176
Siskon 68	AMC 335177
Siskon 69	AMC 335178
Siskon 70	AMC 335179
Siskon 71	AMC 335180
Siskon 72	AMC 335181
C.C. 8	AMC 335182
C.C. 9	AMC 335183
C.C. 11	AMC 335184
Swallow 1	AMC 337099
Swallow 2	AMC 337100
Swallow 3	AMC 337101
Swallow 4	AMC 337102
Swallow 5	AMC 337103
Swallow 6	AMC 337104
Swallow 7	AMC 337105
Wren 1	AMC 352161
Wren 2	AMC 352162
Wren 3	AMC 352163
Parrot 1	AMC 352164
Parrot 2	AMC 352165
Parrot 3	AMC 352166
Parrot 4	AMC 352167
Parrot 5	AMC 352168
Parrot 6	AMC 352169
Parrot 7	AMC 352170
Parrot 8	AMC 352171
Parrot 9	AMC 352172
Parrot 10	AMC 352173
Parrot 11	AMC 352174
Parrot 12	AMC 352175
Buzzard No. 8	AMC 352176

RECEIVED  
 BUREAU OF  
 LAND MANAGEMENT  
 2001 SEP -5 A 10: 01  
 ARIZONA  
 STATE OFFICE  
 PHOENIX, ARIZONA

25

ENTERED INTO COMPUTER

*DM 10/24/01*

AMT (USA) INC.

7400 North Oracle Road, Suite 343, Tucson, AZ 85704-6342 ▲ Phone (520) 544-8815 ▲ Fax (520) 544-8507



United States Department of the Interior  
 Bureau of Land Management  
 BUSINESS & SUPPORT SVCS DIV  
 222 N CENTRAL AVE  
 PHOENIX, AZ 85004 -2203  
 Phone: (602) 417-9200

Receipt	
No:	373466

Transaction #: 392276  
 Date of Transaction: 09/05/2001

CUSTOMER: AMT (USA), INC.  
 7400 N. ORACLE RD  
 STE 343  
 TUCSON, AZ 85704

LINE #	QTY	COMMODITY / SUBJECT / ACTION / PRODUCT	REMARKS	UNIT PRICE	TOTAL
1	1.00	LOCATABLE MINERALS / MINING CLAIMS-NOT NEW-UNADJUD, ONE AUTH NO. ONLY / MINING CLAIM MONEY RECEIVED (455)	MAINT 2002 (64)	- n/a -	\$6,400.00
<b>TOTAL:</b>					<b>\$6,400.00</b>

PAYMENT INFORMATION			
1	AMOUNT:	\$6,400.00	POSTMARKED: 08/31/2001
	TYPE:	CHECK	RECEIVED: 09/05/2001
	CHECK NO:	04884	
	NAME:	AMT 7400 N. ORACLE RD STE 343 TUCSON AZ 85704	

REMARKS

CASE SERIAL NUMBER INFORMATION		
TRNS #	LINE #	CASES
392276	1	AMC335144/\$6400.00

This receipt was generated by the automated BLM Collections and Billings System and is a paper representation of a portion of the official electronic record contained therein.

POSTMARKED  
TIMELY





(USA) INC.

August 7, 2000

United States Department of the Interior  
Bureau of Land Management  
Arizona State Office  
222 North Central Avenue  
Phoenix, Arizona 85004-2203

Gentlemen:

Enclosed please find AMT's check in the amount of \$6400.00 which represents payment of an Annual Maintenance Fee in lieu of assessment work of \$100.00 per claim for the Crow 1 and 63 other mining claims listed on the attached Exhibit 'A'. This payment is for the 2000-2001 assessment year and is timely submitted before its due date, August 31, 2000.

The names of the claims and their AMC Serial Numbers are listed on the attached Exhibit 'A' which is a part hereof. The claims listed are all owned by:

AMT (USA) Inc.  
7400 North Oracle Road, Suite 343  
Tucson, AZ 85704  
(520) 544-8815

Please return evidence of this payment to AMT (USA) Inc., at the address shown above.

Sincerely,

Mani Verma  
President

MV:tmm

Attachments

RECEIVED  
BUREAU OF  
LAND MANAGEMENT  
Aug 25 10 42 AM '00  
ARIZONA  
STATE OFFICE  
PHOENIX, ARIZONA



(USA) INC.

EXHIBIT A

MAINTENANCE FEES

For: 2000

64 Unpatented Lode Claims in T. 8 S., R. 18 E., Secs. 1, 3, 4, 9, 10, 11, and 15, G&SR B&M, Pinal Co. Arizona

Name of Claims	BLM Serial Nos.
Crow 1	AMC 335144
Crow 2	AMC 335145
Crow 3	AMC 335146
Crow 4	AMC 335147
Crow 5	AMC 335148
Crow 6	AMC 335149
Crow 7	AMC 335150
Crow 8	AMC 335151
Crow 9	AMC 335152
Crow 10	AMC 335153
Crow 11	AMC 335154
Crow 12	AMC 335155
Crow 13	AMC 335156
Crow 14	AMC 335157
Crow 15	AMC 335158
Crow 16	AMC 335159
Crow 17	AMC 335160
Crow 20	AMC 335161
Crow 21	AMC 335162
Crow 22	AMC 335163
Crow 23	AMC 335164
Crow 24	AMC 335165
Crow 25	AMC 335166
Crow 26	AMC 335167
Siskon No. 46	AMC 335168
Siskon No. 48	AMC 335169
Siskon No. 51	AMC 335170
Siskon No. 59	AMC 335171
Siskon No. 60	AMC 335172
Siskon No. 64	AMC 335173
Siskon 65	AMC 335174
Siskon 66	AMC 335175
Siskon 67	AMC 335176
Siskon 68	AMC 335177
Siskon 69	AMC 335178
Siskon 70	AMC 335179

RECEIVED  
 BUREAU OF  
 LAND MANAGEMENT  
 ARIZONA  
 STATE OFFICE  
 PHOENIX, ARIZONA  
 AUG 25 10 42 AM '00

ENTERED INTO COMPUTER

30 AUG 2000

36

**VERIFIED**  
 ✓ 9-20-00



(USA) INC.

**Name of Claims**

**BLM Serial Nos.**

Siskon 71	AMC 335180
Siskon 72	AMC 335181
C.C. 8	AMC 335182
C.C. 9	AMC 335183
C.C. 11	AMC 335184
Swallow 1	AMC 337099
Swallow 2	AMC 337100
Swallow 3	AMC 337101
Swallow 4	AMC 337102
Swallow 5	AMC 337103
Swallow 6	AMC 337104
Swallow 7	AMC 337105
Wren 1	AMC 352161
Wren 2	AMC 352162
Wren 3	AMC 352163
Parrot 1	AMC 352164
Parrot 2	AMC 352165
Parrot 3	AMC 352166
Parrot 4	AMC 352167
Parrot 5	AMC 352168
Parrot 6	AMC 352169
Parrot 7	AMC 352170
Parrot 8	AMC 352171
Parrot 9	AMC 352172
Parrot 10	AMC 352173
Parrot 11	AMC 352174
Parrot 12	AMC 352175
Buzzard No. 8	AMC 352176

28

RECEIVED  
BUREAU OF  
LAND MANAGEMENT  
Aug 25 10 42 AM '00  
ARIZONA  
STATE OFFICE  
PHOENIX, ARIZONA

**ENTERED INTO COMPUTER**

30 AUG 2000

**VERIFIED**

So 9-20-00



**United States Department of the Interior  
Bureau of Land Management**  
BUSINESS & SUPPORT SVCS DIV  
222 N CENTRAL AVE  
PHOENIX, AZ 85004 -2203  
Phone: (602) 417-9200

Receipt	
No:	176617

Transaction #: 189859  
Date of Transaction: 08/25/2000

CUSTOMER: AMT (USA), INC.  
7400 N. ORACLE RD, #343  
TUCSON, AZ 85704

LINE #	QTY	COMMODITY / SUBJECT / ACTION / PRODUCT	REMARKS	UNIT PRICE	TOTAL
1	1	LOCATABLE MINERALS / MINING CLAIMS-ACCOUNTS/UNADJUDICATED / MINING CLAIM MONEY RECEIVED (455)	MAINT 2001 (64)	- n/a -	\$6,400.00
<b>TOTAL:</b>					<b>\$6,400.00</b>

PAYMENT INFORMATION		
1	AMOUNT: \$6,400.00	POSTMARKED: 08/24/2000
	TYPE: CHECK	RECEIVED: 08/25/2000
	CHECK NO: 04555	
	NAME: AMT (USA) INC. 7400 N. ORACLE RD, #343 TUCSON AZ 85704	

REMARKS

CASE SERIAL NUMBER INFORMATION		
TRNS #	LINE #	CASES
189859	1	AMC335144

This receipt was generated by the automated BLM Collections and Billings System and is a paper representation of a portion of the official electronic record contained therein.



335144  
337099  
352161  
352300

August 18, 1999

RECEIVED  
BUREAU OF LAND MANAGEMENT  
Aug 27 9 00 AM '99  
PHOENIX, AZ

Bureau of Land Management  
Arizona State Office  
222 North Central Avenue  
Phoenix, AZ 85004-2203

Gentlemen:


Enclosed please find AMT's check in the amount of \$6600.00 which represents payment of an Annual Maintenance Fee in lieu of assessment work of \$100.00 per claim for the Crow 1 and 65 other mining claims listed on the attached Exhibit 'A'. This payment is for the 1999-2000 assessment year and is timely submitted before its due date, August 31, 1999.

The names of the claims and their AMC Serial Numbers are listed on the attached Exhibit 'A' which is a part hereof. The claims listed are all owned by:

AMT (USA) Inc.  
7400 North Oracle Road, Suite 343  
Tucson, AZ 85704  
(520) 544-8815

Please return evidence of this payment to AMT (USA) Inc., at the address shown above.

Sincerely,

  
W. Glen Zinn  
President

WGZ:tmm

Attachments

66



(USA) INC.

Exhibit 'A'  
Lode Claims in T. 8 S., R. 18 E.,  
GBM, Sections 1, 3, 4, 9, 10, 11, 14, 15  
(Bunker Hill District)

Name of Claim	Serial Number	Claimant's Name
Crow 1	AMC 335144	AMT (USA) Inc.
Crow 2	AMC 335145	AMT (USA) Inc.
Crow 3	AMC 335146	AMT (USA) Inc.
Crow 4	AMC 335147	AMT (USA) Inc.
Crow 5	AMC 335148	AMT (USA) Inc.
Crow 6	AMC 335149	AMT (USA) Inc.
Crow 7	AMC 335150	AMT (USA) Inc.
Crow 8	AMC 335151	AMT (USA) Inc.
Crow 9	AMC 335152	AMT (USA) Inc.
Crow 10	AMC 335153	AMT (USA) Inc.
Crow 11	AMC 335154	AMT (USA) Inc.
Crow 12	AMC 335155	AMT (USA) Inc.
Crow 13	AMC 335156	AMT (USA) Inc.
Crow 14	AMC 335157	AMT (USA) Inc.
Crow 15	AMC 335158	AMT (USA) Inc.
Crow 16	AMC 335159	AMT (USA) Inc.
Crow 17	AMC 335160	AMT (USA) Inc.
Crow 20	AMC 335161	AMT (USA) Inc.
Crow 21	AMC 335162	AMT (USA) Inc.
Crow 22	AMC 335163	AMT (USA) Inc.
Crow 23	AMC 335164	AMT (USA) Inc.
Crow 24	AMC 335165	AMT (USA) Inc.
Crow 25	AMC 335166	AMT (USA) Inc.
Crow 26	AMC 335167	AMT (USA) Inc.
Siskon No. 46	AMC 335168	AMT (USA) Inc.
Siskon No. 48	AMC 335169	AMT (USA) Inc.
Siskon No. 51	AMC 335170	AMT (USA) Inc.
Siskon No. 59	AMC 335171	AMT (USA) Inc.
Siskon No. 60	AMC 335172	AMT (USA) Inc.
Siskon No. 64	AMC 335173	AMT (USA) Inc.
Siskon 65	AMC 335174	AMT (USA) Inc.
Siskon 66	AMC 335175	AMT (USA) Inc.
Siskon 67	AMC 335176	AMT (USA) Inc.
Siskon 68	AMC 335177	AMT (USA) Inc.
Siskon 69	AMC 335178	AMT (USA) Inc.
Siskon 70	AMC 335179	AMT (USA) Inc.
Siskon 71	AMC 335180	AMT (USA) Inc.
Siskon 72	AMC 335181	AMT (USA) Inc.
C.C. 8	AMC 335182	AMT (USA) Inc.
C.C. 9	AMC 335183	AMT (USA) Inc.
C.C. 11	AMC 335184	AMT (USA) Inc.
Swallow 1	AMC 337099	AMT (USA) Inc.
Swallow 2	AMC 337100	AMT (USA) Inc.
Swallow 3	AMC 337101	AMT (USA) Inc.
Swallow 4	AMC 337102	AMT (USA) Inc.
Swallow 5	AMC 337103	AMT (USA) Inc.
Swallow 6	AMC 337104	AMT (USA) Inc.
Swallow 7	AMC 337105	AMT (USA) Inc.
Wren 1	AMC 352161	AMT (USA) Inc.
Wren 2	AMC 352162	AMT (USA) Inc.
Wren 3	AMC 352163	AMT (USA) Inc.
Parrot 1	AMC 352164	AMT (USA) Inc.
Parrot 2	AMC 352165	AMT (USA) Inc.
Parrot 3	AMC 352166	AMT (USA) Inc.
Parrot 4	AMC 352167	AMT (USA) Inc.
Parrot 5	AMC 352168	AMT (USA) Inc.
Parrot 6	AMC 352169	AMT (USA) Inc.
Parrot 7	AMC 352170	AMT (USA) Inc.
Parrot 8	AMC 352171	AMT (USA) Inc.
Parrot 9	AMC 352172	AMT (USA) Inc.
Parrot 10	AMC 352173	AMT (USA) Inc.
Parrot 11	AMC 352174	AMT (USA) Inc.
Parrot 12	AMC 352175	AMT (USA) Inc.
Buzzard No. 8	AMC 352176	AMT (USA) Inc.
PF	AMC 352300	AMT (USA) Inc.
NS #1	AMC 352301	AMT (USA) Inc.

RECORDED  
INDEXED  
AUG 27 9 00 AM '99  
PLANNING DEPT.

Prepared by Tim Marsh 8/19/99

ENTERED INTO COMPUTER

8/31/99  
*[Signature]*

AMT (USA) INC.

7400 North Oracle Road, Suite 343, Tucson, AZ 85704-6342 ▲ Phone (520) 544-8815 ▲ Fax (520) 544-8507

# **POOR QUALITY**

**The following pages are scanned at the best possible quality setting. The original pages are of poor quality and this is the best possible reproduction.**

UNITED STATES  
DEPARTMENT OF THE INTERIOR  
BUREAU OF LAND MANAGEMENT

RECEIPT AND ACCOUNTING ADVICE

NO. 2296354

Subject: CLAIM MAINTENANCE FEE 2000

CR: 001

03/27/84

Applicant:

4TH  
7888 N BRICKLE RD  
TUCSON AZ 85704

00000000

5,600.00

Remitter:

Assignor:

LEASE MANAGEMENT DATA									
<input type="checkbox"/> NEW <input type="checkbox"/> UPDATE <input type="checkbox"/> PAYMENT									
ORIGINAL SERIAL NO.	ASG.	TYPE	ST.	CTY.	FUND SYMBOL			ACRES/UNITS	RATE

AMOUNT	ANV. DATE	EXP. DATE	BILL CYC.	S/C	DISTRICT	NEXT BILL	MISC. DATA	U of M	ACTUAL UNITS

ASSIGNMENT SERIAL NO.	ASG.	TYPE	ST.	CTY.	FUND SYMBOL			ACRES/UNITS	RATE

AMOUNT	ANV. DATE	EXP. DATE	BILL CYC.	S/C	DISTRICT	NEXT BILL	MISC. DATA	U of M	ACTUAL UNITS

APPLY REMITTANCE			
ACTION	FUND SYMBOL	CTY.	AMOUNT
FILING FEE			
RENTAL			
UNEARNED			
REFUND			
TOTAL			
AMOUNT DUE			

Remarks:

BY: \_\_\_\_\_ DATE: \_\_\_\_\_

- Lease in Escrow?
- KGS?                      Of Interest?
- Auto Escalates?            Operating Rights?
- Auto Renew?                Operator
- Bond Filed?

FOR MMS USE ONLY		
BILLEE		FOREST REFUGE
NUMBER		
OCS SECTION		
CODE		



UNITED STATES  
DEPARTMENT OF THE INTERIOR  
Bureau of Land Management  
Arizona State Office  
222 N. Central Avenue  
Phoenix, AZ 85004-2203

OFFICIAL BUSINESS  
PENALTY FOR PRIVATE USE, \$300

AN EQUAL OPPORTUNITY EMPLOYER



Timothy M. Marsh  
10700 N. La Reserve D  
Oro Valley, AZ 85737

MARS700 857372032 1798 12 09/15/99  
FORWARD TIME EXP RTN TO SEND  
MARSH  
10700 N LA RESERVE DR APT 3106  
TUCSON AZ 85737-9067

85004-2203 85737-9067



United States Department of the Interior  
BUREAU OF LAND MANAGEMENT  
ARIZONA STATE OFFICE  
222 North Central Avenue  
Phoenix, Arizona 85004-2203

September 10, 1999

In Reply Refer To:  
3800 (952.3)

CLAIMANT(S):     AMT (USA) INC.  
                  7400 N. Oracle Rd. #34  
                  Tucson, AZ 85704

                  Timothy M. Marsh(AGENT ONLY)  
                  10700 N. La Reserve D  
                  Oro Valley, AZ 85737

The enclosed claim index is provided to identify the owner's name, address, and AMC number assigned to the claim(s). If the name and/or address is incorrect, please advise.

The official land records of the BLM show that portions of the subject mining claims lie within lands closed to location under the United States mining laws.

You are hereby advised that you have acquired no mineral or surface rights on those portions of the subject mining claims which are on patented or State land, or were patented under the Stockraising Homestead Act.

If you have any questions, please call Mining Claims Adjudication at (602) 417-9518.

Enclosure

# CLAIM INDEX

DATE PREPARED: September 10, 1999

LEAD AMC NUMBER: AMC 352161  
THRU  
ENDING AMC NUMBER: AMC 352176

AMC NUMBER	*CLOSURE DECISION	CLAIM NAME	LOCATORS OF RECORD
AMC 352161		WREN 1	AMT (USA) INC. TIMOTHY M. MARSH (AGENT)
AMC 352162		WREN 2	" SAME AS ABOVE "
AMC 352163		WREN 3	" SAME AS ABOVE "
AMC 352164		PARROT 1	" SAME AS ABOVE "
AMC 352165		PARROT 2	" SAME AS ABOVE "
AMC 352166		PARROT 3	" SAME AS ABOVE "
AMC 352167		PARROT 4	" SAME AS ABOVE "
AMC 352168		PARROT 5	" SAME AS ABOVE "
AMC 352169		PARROT 6	" SAME AS ABOVE "
AMC 352170		PARROT 7	" SAME AS ABOVE "
AMC 352171		PARROT 8	" SAME AS ABOVE "
AMC 352172		PARROT 9	" SAME AS ABOVE "
AMC 352173		PARROT 10	" SAME AS ABOVE "
AMC 352174		PARROT 11	" SAME AS ABOVE "
AMC 352175		PARROT 12	" SAME AS ABOVE "
AMC 352176		BUZZARD NO 8	" SAME AS ABOVE "

\*FOR BLM PURPOSES ONLY

**NOTICE!!**

**These documents have been scanned!**

**Do not place un-scanned documents beneath this notice!**

**Do not remove this notice from this file!**

GPO Jacket No. 560-102  
Print Order 61540  
Rise Business Services, LLC  
Job=AZ15 7/3/2019



Box Number= AZ15140



Claim Begin-End: AMC352161-AMC352176

**5 Miscellaneous**



AZ15140-7

AMC351599-AMC352455

PAULINE BROWN  
LEGAL INSTRUMENTS EXAMINER  
U.S. DEPARTMENT OF THE INTERIOR  
BUREAU OF LAND MANAGEMENT  
AZSO LANDS AND MINERALS ADJUDICATION  
ONE NORTH CENTRAL AVE. SUITE 800  
PHOENIX, AZ 85004-4427  
Phone: 602-417-9360  
Fax: 602-417-9490  
Pauline\_Brown@b



Joe Sandberg  
<rjsgeo@gmail.com>  
08/02/2011 02:24 PM

To paulinebrown@blm.gov  
cc  
bcc  
Subject Re: Redhawk address

Pauline,  
See attached.

Joe

On Tue, Aug 2, 2011 at 1:14 PM, <paulinebrown@blm.gov> wrote:  
Please provide the AMC numbers associated with this message.

Thank you,  
Pauline

Joe Sandberg  
<rjsgeo@gmail.com>  
> To  
paulinebrown@blm.gov  
08/02/2011 01:08 PM cc  
Subject  
Re: Redhawk address

Hi Pauline,  
Redhawk has moved it's offices in San Manuel. The new address is 130 N.  
Redington Rd. San Manuel, AZ 85631. Phone numbers are the same. Thanks.

Regards,  
Joe Sandberg

On Thu, Jun 16, 2011 at 7:09 AM, <paulinebrown@blm.gov> wrote:  
This is fine for now, but in the future, you can include your listing.

Thank you Kindly and have a nice day,

Pauline



BLMlist.xls

amc 33845  
78902  
316095  
335144  
337099  
342788  
349069  
352161  
352300  
371132  
373192  
408299  
409378



	A	B	C	D	E	F	G
1			EXHIBIT A				
2							
3			BLM AMC	G&SR BM			
4	Claim Name	Owner of Record	Serial #	Twn	Rng	Section	
5	Granite Hill	Redhawk Copper, Inc	AMC 33873	8S	18E	11 SW1/4	1
6	American Eagle	Redhawk Copper, Inc	AMC 33893	8S	18E	11 SE1/4	2
7	Angusto Lode	Redhawk Copper, Inc	AMC 33894	8S	18E	10 SE1/4	3
8	Aurora	Redhawk Copper, Inc	AMC 33895	8S	18E	11 SW1/4	4
9	Camino Lode	Redhawk Copper, Inc	AMC 33904	8S	18E	10 SE1/4	5
10	Copper Cliff	Redhawk Copper, Inc	AMC 33951	8S	18E	11 NE1/4	6
11	Copper Reef No. 5	Redhawk Copper, Inc	AMC 33955	8S	18E	14 NW1/4	7
12	Copper Rldge	Redhawk Copper, Inc	AMC 33956	8S	18E	11 SE1/4	8
13	Copper Trail # 1	Redhawk Copper, Inc	AMC 33957	8S	18E	11 SE1/4	9
14	Copper Trail # 2	Redhawk Copper, Inc	AMC 33958	8S	18E	11 SE1/4	10
15	Copper Trail # 3	Redhawk Copper, Inc	AMC 33959	8S	18E	11 SE1/4	11
16	Copper Trail # 4	Redhawk Copper, Inc	AMC 33960	8S	18E	11 SE1/4	12
17	Fraction	Redhawk Copper, Inc	AMC 33961	8S	18E	11 SE1/4	13
18	Jupiter	Redhawk Copper, Inc	AMC 33964	8S	18E	14 NE1/4	14
19	Kimbro	Redhawk Copper, Inc	AMC 33965	8S	18E	11 NW1/4	15
20	Kimbro Eastern	Redhawk Copper, Inc	AMC 33966	8S	18E	11 NW1/4	16
21	Mars	Redhawk Copper, Inc	AMC 33968	8S	18E	14 NE1/4	17
22	North Star	Redhawk Copper, Inc	AMC 33986	8S	18E	11 SW1/4	18
23	Siskon No. 34	Redhawk Copper, Inc	AMC 34022	8S	18E	10 SE1/4	19
24	Siskon No. 35	Redhawk Copper, Inc	AMC 34023	8S	18E	10 SE1/4	20
25	Siskon No. 36	Redhawk Copper, Inc	AMC 34024	8S	18E	11 SW1/4	21
26	Siskon No. 37	Redhawk Copper, Inc	AMC 34025	8S	18E	10 SE1/4	22
27	Siskon No. 38	Redhawk Copper, Inc	AMC 34026	8S	18E	15 NE1/4	23
28	Siskon No. 39	Redhawk Copper, Inc	AMC 34027	8S	18E	14 NW1/4	24
29	Siskon No. 41	Redhawk Copper, Inc	AMC 34029	8S	18E	14 NW1/4	25
30	Siskon No. 52	Redhawk Copper, Inc	AMC 34036	8S	18E	14 NW1/4	26
31	Siskon No. 54	Redhawk Copper, Inc	AMC 34038	8S	18E	10 SE1/4	27
32	Siskon No. 55	Redhawk Copper, Inc	AMC 34039	8S	18E	10 SE1/4	28
33	Siskon No. 82	Redhawk Copper, Inc	AMC 34066	8S	18E	14 NW1/4	29
34	Siskon No. 88	Redhawk Copper, Inc	AMC 34071	8S	18E	14 NW1/4	30
35	Velasquez	Redhawk Copper, Inc	AMC 34072	8S	18E	11 SW1/4	31
36	Velasquez Fraction	Redhawk Copper, Inc	AMC 34073	8S	18E	11 NW1/4	32
37	Velasquez Wedge	Redhawk Copper, Inc	AMC 34074	8S	18E	11 SW1/4	33
38	Venus	Redhawk Copper, Inc	AMC 34075	8S	18E	10 SE1/4	34
39	Zella A	Redhawk Copper, Inc	AMC 79732	8S	18E	3 SE1/4	35
40	Center Star	Redhawk Copper, Inc	AMC 316095	8S	18E	11, 12, 1, 2	36
41	Navajo No. 7	Redhawk Copper, Inc	AMC 316096	8S	18E	10 NW1/4	37
42	Navajo No. 8	Redhawk Copper, Inc	AMC 316097	8S	18E	10 SW1/4	38
43	C.C. 12	Redhawk Copper, Inc	AMC 316098	8S	18E	10 NE1/4	39
44	Mary #1	Redhawk Copper, Inc	AMC 316100	8S	18E	11 NW1/4	40
45	Whippoorwill	Redhawk Copper, Inc	AMC 316101	8S	18E	11 NE1/4	41
46	Redondo	Redhawk Copper, Inc	AMC 316102	8S	18E	11 NE1/4	42
47	Paloma	Redhawk Copper, Inc	AMC 316103	8S	18E	11 NW1/4	43
48	Paloma Fraction	Redhawk Copper, Inc	AMC 316104	8S	18E	11 NW1/4	44
49	Morningside	Redhawk Copper, Inc	AMC 316105	8S	18E	14 NW1/4	45
50	Minnesota	Redhawk Copper, Inc	AMC 316106	8S	18E	11 NW1/4	46
51	Middle March	Redhawk Copper, Inc	AMC 316107	8S	18E	11 NE1/4	47
52	Lone Trail	Redhawk Copper, Inc	AMC 316108	8S	18E	11 NE1/4	48
53	Jay Bird	Redhawk Copper, Inc	AMC 316109	8S	18E	11 NE1/4	49

	A	B	C	D	E	F	G
54	Hercules	Redhawk Copper, Inc	AMC 316110	8S	18E	11 NE1/4	50
55	H-N Fraction 1	Redhawk Copper, Inc	AMC 316111	8S	18E	10 NE1/4	51
56	Clark No. 1	Redhawk Copper, Inc	AMC 316112	8S	18E	12 SW1/4	52
57	Copper Reef No. 2	Redhawk Copper, Inc	AMC 316113	8S	18E	14 NE1/4	53
58	Copper Reef No. 3	Redhawk Copper, Inc	AMC 316114	8S	18E	14 SW1/4	54
59	Copper Reef No. 4	Redhawk Copper, Inc	AMC 316115	8S	18E	14 NW1/4	55
60	North Star No. 1	Redhawk Copper, Inc	AMC 316116	8S	18E	14 SW1/4	56
61	North Star No. 2	Redhawk Copper, Inc	AMC 316117	8S	18E	14, 15	57
62	North Star No. 3	Redhawk Copper, Inc	AMC 316118	8S	18E	14, 15	58
63	Buzzard No. 1	Redhawk Copper, Inc	AMC 316119	8S	18E	11 NW1/4	59
64	Buzzard No. 2	Redhawk Copper, Inc	AMC 316120	8S	18E	11 NW1/4	60
65	Buzzard No. 3	Redhawk Copper, Inc	AMC 316121	8S	18E	11 NW1/4	61
66	Buzzard No. 4	Redhawk Copper, Inc	AMC 316122	8S	18E	11 NW1/4	62
67	Buzzard No. 5	Redhawk Copper, Inc	AMC 316123	8S	18E	11 NE1/4	63
68	Buzzard No. 6	Redhawk Copper, Inc	AMC 316124	8S	18E	11 NE1/4	64
69	Buzzard No. 7	Redhawk Copper, Inc	AMC 316125	8S	18E	11 NE1/4	65
70	Albatross No. 1	Redhawk Copper, Inc	AMC 316126	8S	18E	11,12	66
71	Albatross No. 2	Redhawk Copper, Inc	AMC 316127	8S	18E	12 SW1/4	67
72	Albatross No. 3	Redhawk Copper, Inc	AMC 316128	8S	18E	11, 12	68
73	Albatross No. 4	Redhawk Copper, Inc	AMC 316129	8S	18E	12 SW1/4	69
74	Albatross No. 5	Redhawk Copper, Inc	AMC 316130	8S	18E	11,12	70
75	Albatross No. 6	Redhawk Copper, Inc	AMC 316131	8S	18E	12 NW1/4	71
76	Albatross No. 7	Redhawk Copper, Inc	AMC 316132	8S	18E	11,12	72
77	Albatross No. 8	Redhawk Copper, Inc	AMC 316133	8S	18E	12 NW1/4	73
78	Albatross No. 17	Redhawk Copper, Inc	AMC 316134	8S	18E	11,12	74
79	Siskon No. 40	Redhawk Copper, Inc	AMC 316135	8S	18E	15 NE1/4	75
80	Siskon No. 42	Redhawk Copper, Inc	AMC 316136	8S	18E	14, 15	76
81	Siskon No. 44	Redhawk Copper, Inc	AMC 316137	8S	18E	14, 15	77
82	Siskon No. 53	Redhawk Copper, Inc	AMC 316138	8S	18E	10 SE1/4	78
83	Siskon No. 56	Redhawk Copper, Inc	AMC 316139	8S	18E	10 SE1/4	79
84	Siskon No. 57	Redhawk Copper, Inc	AMC 316140	8S	18E	15 NE1/4	80
85	Siskon No. 58	Redhawk Copper, Inc	AMC 316141	8S	18E	15 NE1/4	81
86	Siskon No. 83	Redhawk Copper, Inc	AMC 316142	8S	18E	14, 15	82
87	Siskon No. 84	Redhawk Copper, Inc	AMC 316143	8S	18E	14, 15	83
88	Siskon No. 85	Redhawk Copper, Inc	AMC 316144	8S	18E	14 SW1/4	84
89	Siskon No. 87	Redhawk Copper, Inc	AMC 316145	8S	18E	14 SW1/4	85
90	Crow 1	Redhawk Copper, Inc	AMC 335144	8S	18E	9 SE1/4	86
91	Crow 2	Redhawk Copper, Inc	AMC 335145	8S	18E	9 SE1/4	87
92	Crow 3	Redhawk Copper, Inc	AMC 335146	8S	18E	9 SE1/4	88
93	Crow 4	Redhawk Copper, Inc	AMC 335147	8S	18E	9 SE1/4	89
94	Crow 5	Redhawk Copper, Inc	AMC 335148	8S	18E	9 SE1/4	90
95	Crow 6	Redhawk Copper, Inc	AMC 335149	8S	18E	9 SE1/4	91
96	Crow 7	Redhawk Copper, Inc	AMC 335150	8S	18E	9 NE1/4	92
97	Crow 8	Redhawk Copper, Inc	AMC 335151	8S	18E	9 NE1/4	93
98	Crow 9	Redhawk Copper, Inc	AMC 335152	8S	18E	9 NE1/4	94
99	Crow 10	Redhawk Copper, Inc	AMC 335153	8S	18E	9 NE1/4	95
100	Crow 11	Redhawk Copper, Inc	AMC 335154	8S	18E	9 NE1/4	96
101	Crow 12	Redhawk Copper, Inc	AMC 335155	8S	18E	9 NE1/4	97
102	Crow 13	Redhawk Copper, Inc	AMC 335156	8S	18E	9, 4	98
103	Crow 14	Redhawk Copper, Inc	AMC 335157	8S	18E	9, 4	99
104	Crow 15	Redhawk Copper, Inc	AMC 335158	8S	18E	4 SE1/4	100
105	Crow 16	Redhawk Copper, Inc	AMC 335159	8S	18E	4 SE1/4	101
106	Crow 17	Redhawk Copper, Inc	AMC 335160	8S	18E	9 SE1/4	102

	A	B	C	D	E	F	G
107	Crow 20	Redhawk Copper, Inc	AMC 335161	8S	18E	10 SW1/4	103
108	Crow 21	Redhawk Copper, Inc	AMC 335162	8S	18E	10 SW1/4	104
109	Crow 22	Redhawk Copper, Inc	AMC 335163	8S	18E	10 NE1/4	105
110	Crow 23	Redhawk Copper, Inc	AMC 335164	8S	18E	10 NE1/4	106
111	Crow 24	Redhawk Copper, Inc	AMC 335165	8S	18E	10 NE1/4	107
112	Crow 25	Redhawk Copper, Inc	AMC 335166	8S	18E	3 SW1/4	108
113	Crow 26	Redhawk Copper, Inc	AMC 335167	8S	18E	3 SW1/4	109
114	Siskon No. 46	Redhawk Copper, Inc	AMC 335168	8S	18E	15 NE1/4	110
115	Siskon No. 48	Redhawk Copper, Inc	AMC 335169	8S	18E	15 SE1/4	111
116	Siskon No. 51	Redhawk Copper, Inc	AMC 335170	8S	18E	14 SW1/4	112
117	Siskon No. 59	Redhawk Copper, Inc	AMC 335171	8S	18E	15 NE1/4	113
118	Siskon No. 60	Redhawk Copper, Inc	AMC 335172	8S	18E	15 NE1/4	114
119	Siskon No. 64	Redhawk Copper, Inc	AMC 335173	8S	18E	10 SW1/4	115
120	Siskon 65	Redhawk Copper, Inc	AMC 335174	8S	18E	10 SW1/4	116
121	Siskon 66	Redhawk Copper, Inc	AMC 335175	8S	18E	10 SW1/4	117
122	Siskon 67	Redhawk Copper, Inc	AMC 335176	8S	18E	10 SW1/4	118
123	Siskon 68	Redhawk Copper, Inc	AMC 335177	8S	18E	10 SW1/4	119
124	Siskon 69	Redhawk Copper, Inc	AMC 335178	8S	18E	10 SW1/4	120
125	Siskon 70	Redhawk Copper, Inc	AMC 335179	8S	18E	10 SW1/4	121
126	Siskon 71	Redhawk Copper, Inc	AMC 335180	8S	18E	10 SW1/4	122
127	Siskon 72	Redhawk Copper, Inc	AMC 335181	8S	18E	15 NW1/4	123
128	C.C. 8	Redhawk Copper, Inc	AMC 335182	8S	18E	10 NW1/4	124
129	C.C. 9	Redhawk Copper, Inc	AMC 335183	8S	18E	10 NW1/4	125
130	C.C. 11	Redhawk Copper, Inc	AMC 335184	8S	18E	10 NW1/4	126
131	Swallow 1	Redhawk Copper, Inc	AMC 337099	8S	18E	9 SE1/4	127
132	Swallow 2	Redhawk Copper, Inc	AMC 337100	8S	18E	9 NW1/4	128
133	Swallow 3	Redhawk Copper, Inc	AMC 337101	8S	18E	9 NW1/4	129
134	Swallow 4	Redhawk Copper, Inc	AMC 337102	8S	18E	9 NE1/4	130
135	Swallow 5	Redhawk Copper, Inc	AMC 337103	8S	18E	9 NW1/4	131
136	Swallow 6	Redhawk Copper, Inc	AMC 337104	8S	18E	9 NE1/4	132
137	Swallow 7	Redhawk Copper, Inc	AMC 337105	8S	18E	9 NE1/4	133
138	Hawk #1	Redhawk Copper, Inc	AMC 342788	8S	18E	3 SE1/4	134
139	Hawk #2	Redhawk Copper, Inc	AMC 342789	8S	18E	3 SE1/4	135
140	Hawk #3	Redhawk Copper, Inc	AMC 342790	8S	18E	3 NE1/4	136
141	Hawk #4	Redhawk Copper, Inc	AMC 342791	8S	18E	3 NE1/4	137
142	Hawk #5	Redhawk Copper, Inc	AMC 342792	8S	18E	3 NE1/4	138
143	Hawk #6	Redhawk Copper, Inc	AMC 342793	8S	18E	3 NE1/4	139
144	Hawk #7	Redhawk Copper, Inc	AMC 342794	8S	18E	3 NE1/4	140
145	Hawk #8	Redhawk Copper, Inc	AMC 342795	8S	18E	3 SW1/4	141
146	Hawk #9	Redhawk Copper, Inc	AMC 342796	8S	18E	3 SW1/4	142
147	Hawk #10	Redhawk Copper, Inc	AMC 342797	8S	18E	3 SW1/4	143
148	Hawk #11	Redhawk Copper, Inc	AMC 342798	8S	18E	3 NW1/4	144
149	Hawk #12	Redhawk Copper, Inc	AMC 342799	8S	18E	3 NW1/4	145
150	Hawk #13	Redhawk Copper, Inc	AMC 342800	8S	18E	3 NW1/4	146
151	Hawk #14	Redhawk Copper, Inc	AMC 342801	8S	18E	4 NE1/4	147
152	Hawk #15	Redhawk Copper, Inc	AMC 342802	8S	18E	4 NE1/4	148
153	Chapo #1	Redhawk Copper, Inc	AMC 349078	8S	18E	14 SW1/4	149
154	Wren 1	Redhawk Copper, Inc	AMC 352161	8S	18E	15 NW1/4	150
155	Wren 2	Redhawk Copper, Inc	AMC 352162	8S	18E	15 NW1/4	151
156	Wren 3	Redhawk Copper, Inc	AMC 352163	8S	18E	15 NW1/4	152
157	Parrot 1	Redhawk Copper, Inc	AMC 352164	8S	18E	1 NW1/4	153
158	Parrot 2	Redhawk Copper, Inc	AMC 352165	8S	18E	1 NW1/4	154
159	Parrot 3	Redhawk Copper, Inc	AMC 352166	8S	18E	1 NW1/4	155

	A	B	C	D	E	F	G
160	Parrot 4	Redhawk Copper, Inc	AMC 352167	8S	18E	1 NW1/4	156
161	Parrot 5	Redhawk Copper, Inc	AMC 352168	8S	18E	1 NW1/4	157
162	Parrot 6	Redhawk Copper, Inc	AMC 352169	8S	18E	1 NW1/4	158
163	Parrot 7	Redhawk Copper, Inc	AMC 352170	8S	18E	1 SW1/4	159
164	Parrot 8	Redhawk Copper, Inc	AMC 352171	8S	18E	1 SW1/4	160
165	Parrot 9	Redhawk Copper, Inc	AMC 352172	8S	18E	1 SW1/4	161
166	Parrot 10	Redhawk Copper, Inc	AMC 352173	8S	18E	1 SW1/4	162
167	Parrot 11	Redhawk Copper, Inc	AMC 352174	8S	18E	1 SW1/4	163
168	Parrot 12	Redhawk Copper, Inc	AMC 352175	8S	18E	1 SW1/4	164
169	Buzzard No. 8	Redhawk Copper, Inc	AMC 352176	8S	18E	11 NE1/4	165
170	PF	Redhawk Copper, Inc	AMC 352300	8S	18E	11 NW1/4	166
171	NS #1	Redhawk Copper, Inc	AMC 352301	8S	18E	14 SW1/4	167
172	WREN-4	Redhawk Copper, Inc	AMC 371132	8S	18E	14 SE1/4	168
173	WREN-5	Redhawk Copper, Inc	AMC 371133	8S	18E	14 SE1/4	169
174	WREN-6	Redhawk Copper, Inc	AMC 371134	8S	18E	14 SE1/4	170
175	WREN-7	Redhawk Copper, Inc	AMC 371135	8S	18E	14 SE1/4	171
176	WREN-8	Redhawk Copper, Inc	AMC 371136	8S	18E	14 NE1/4	172
177	WREN-9	Redhawk Copper, Inc	AMC 371137	8S	18E	15 SE1/4	173
178	WREN-10	Redhawk Copper, Inc	AMC 371138	8S	18E	15 SE1/4	174
179	WREN-11	Redhawk Copper, Inc	AMC 371139	8S	18E	15 SE1/4	175
180	WREN-12	Redhawk Copper, Inc	AMC 371140	8S	18E	15 SE1/4	176
181	WREN-13	Redhawk Copper, Inc	AMC 371141	8S	18E	15 SE1/4	177
182	WREN-14	Redhawk Copper, Inc	AMC 371142	8S	18E	15 SE1/4	178
183	WREN-15	Redhawk Copper, Inc	AMC 371143	8S	18E	15 SE1/4	179
184	WREN-16	Redhawk Copper, Inc	AMC 371144	8S	18E	15 SE1/4	180
185	WREN-17	Redhawk Copper, Inc	AMC 371145	8S	18E	15 SW1/4	181
186	WREN-18	Redhawk Copper, Inc	AMC 371146	8S	18E	15 NW1/4	182
187	WREN-19	Redhawk Copper, Inc	AMC 371147	8S	18E	15 NW1/4	183
188	WREN-20	Redhawk Copper, Inc	AMC 371148	8S	18E	15 NW1/4	184
189	WREN-21	Redhawk Copper, Inc	AMC 371149	8S	18E	15 NW1/4	185
190	WREN-22	Redhawk Copper, Inc	AMC 371150	8S	18E	9 SE1/4	186
191	WREN-23	Redhawk Copper, Inc	AMC 371151	8S	18E	9 SE1/4	187
192	WREN-24	Redhawk Copper, Inc	AMC 371152	8S	18E	9 SE1/4	188
193	WREN-44	Redhawk Copper, Inc	AMC 371153	8S	18E	3 NW1/4	189
194	WREN-45	Redhawk Copper, Inc	AMC 371154	8S	18E	3 NW1/4	190
195	WREN-46	Redhawk Copper, Inc	AMC 371155	8S	18E	3 NW1/4	191
196	WREN-47	Redhawk Copper, Inc	AMC 371156	8S	18E	3 NW1/4	192
197	WREN-48	Redhawk Copper, Inc	AMC 371157	8S	18E	3 NE1/4	193
198	WREN-49	Redhawk Copper, Inc	AMC 371158	8S	18E	3 NE1/4	194
199	WREN-50	Redhawk Copper, Inc	AMC 371159	8S	18E	3 NE1/4	195
200	WREN-51	Redhawk Copper, Inc	AMC 371160	8S	18E	3 NE1/4	196
201	WREN-52	Redhawk Copper, Inc	AMC 371161	8S	18E	3 NE1/4	197
202	WREN-25	Redhawk Copper, Inc	AMC 373192	8S	18E	4 SW1/4	198
203	WREN-26	Redhawk Copper, Inc	AMC 373193	8S	18E	4 SW1/4	199
204	WREN-27	Redhawk Copper, Inc	AMC 373194	8S	18E	4 SW1/4	200
205	WREN-28	Redhawk Copper, Inc	AMC 373195	8S	18E	4 SW1/4	201
206	WREN-29	Redhawk Copper, Inc	AMC 373196	8S	18E	4 SW1/4	202
207	WREN-30	Redhawk Copper, Inc	AMC 373197	8S	18E	4 SW1/4	203
208	WREN-31	Redhawk Copper, Inc	AMC 373198	8S	18E	4 SW1/4	204
209	WREN-32	Redhawk Copper, Inc	AMC 373199	8S	18E	4 NE1/4	205
210	WREN-33	Redhawk Copper, Inc	AMC 373200	8S	18E	4 NE1/4	206
211	WREN-34	Redhawk Copper, Inc	AMC 373201	8S	18E	4 NE1/4	207
212	WREN-35	Redhawk Copper, Inc	AMC 373202	8S	18E	4 NW1/4	208

	A	B	C	D	E	F	G
213	WREN-36	Redhawk Copper, Inc	AMC 373203	8S	18E	4 NW1/4	209
214	WREN-37	Redhawk Copper, Inc	AMC 373204	8S	18E	4 NW1/4	210
215	WREN-38	Redhawk Copper, Inc	AMC 373205	8S	18E	4 NW1/4	211
216	WREN-39	Redhawk Copper, Inc	AMC 373206	8S	18E	4 NE1/4	212
217	WREN-40	Redhawk Copper, Inc	AMC 373207	8S	18E	4 NE1/4	213
218	WREN-41	Redhawk Copper, Inc	AMC 373208	8S	18E	4 NE1/4	214
219	WREN-42	Redhawk Copper, Inc	AMC 373209	8S	18E	4 NE1/4	215
220	WREN-43	Redhawk Copper, Inc	AMC 373210	8S	18E	4 NE1/4	216
221	NCC 1	Redhawk Copper, Inc	AMC408299	7S	18E		31 217
222	NCC 2	Redhawk Copper, Inc	AMC408300	7S	18E		31 218
223	NCC 3	Redhawk Copper, Inc	AMC408301	7S	18E		31 219
224	NCC 4	Redhawk Copper, Inc	AMC408302	7S	18E		31 220
225	NCC 5	Redhawk Copper, Inc	AMC408303	7S	18E		31 221
226	NCC 6	Redhawk Copper, Inc	AMC408304	7S	18E		31 222
227	NCC 7	Redhawk Copper, Inc	AMC408305	7S	18E		31 223
228	NCC 8	Redhawk Copper, Inc	AMC408306	7S	18E		31 224
229	NCC 9	Redhawk Copper, Inc	AMC408307	7S	18E		31 225
230	NCC 10	Redhawk Copper, Inc	AMC408308	7S	18E		31 226
231	NCC 11	Redhawk Copper, Inc	AMC408309	7S	18E		31 227
232	NCC 12	Redhawk Copper, Inc	AMC408310	7S	18E		31 228
233	NCC 13	Redhawk Copper, Inc	AMC408311	7S	18E		31 229
234	NCC 14	Redhawk Copper, Inc	AMC408312	7S	18E		31 230
235	NCC 15	Redhawk Copper, Inc	AMC408313	7S	18E		31 231
236	NCC 16	Redhawk Copper, Inc	AMC408314	7S	18E		31 232
237	NCC 17	Redhawk Copper, Inc	AMC408315	7S	18E		31 233
238	NCC 18	Redhawk Copper, Inc	AMC408316	7S	18E		31 234
239	NCC 19	Redhawk Copper, Inc	AMC408317	7S	18E		31 235
240	NCC 20	Redhawk Copper, Inc	AMC408318	7S	18E		31 236
241	NCC 49	Redhawk Copper, Inc	AMC408319	7S	18E		30 237
242	NCC 50	Redhawk Copper, Inc	AMC408320	7S	18E		30 238
243	NCC 51	Redhawk Copper, Inc	AMC408321	7S	18E		30 239
244	NCC 52	Redhawk Copper, Inc	AMC408322	7S	18E		30 240
245	NCC 90	Redhawk Copper, Inc	AMC408323	7S	18E		19 241
246	NCC 91	Redhawk Copper, Inc	AMC408324	7S	18E		19 242
247	NCC 92	Redhawk Copper, Inc	AMC408325	7S	18E		19 243
248	NCC 100	Redhawk Copper, Inc	AMC408326	7S	18E		19 244
249	NCC 101	Redhawk Copper, Inc	AMC408327	7S	18E		19 245
250	NCC 102	Redhawk Copper, Inc	AMC408328	7S	18E		19 246
251	NCC 93	Redhawk Copper, Inc	AMC408329	7S	18E		18 247
252	NCC 94	Redhawk Copper, Inc	AMC408330	7S	18E		18 248
253	NCC 95	Redhawk Copper, Inc	AMC408331	7S	18E		18 249
254	NCC 96	Redhawk Copper, Inc	AMC408332	7S	18E		18 250
255	NCC 97	Redhawk Copper, Inc	AMC408333	7S	18E		18 251
256	NCC 98	Redhawk Copper, Inc	AMC408334	7S	18E		18 252
257	NCC 99	Redhawk Copper, Inc	AMC408335	7S	18E		18 253
258	NCC 103	Redhawk Copper, Inc	AMC408336	7S	18E		18 254
259	NCC 104	Redhawk Copper, Inc	AMC408337	7S	18E		18 255
260	NCC 105	Redhawk Copper, Inc	AMC408338	7S	18E		18 256
261	NCC 106	Redhawk Copper, Inc	AMC408339	7S	18E		18 257
262	NCC 107	Redhawk Copper, Inc	AMC408340	7S	18E		18 258
263	NCC 108	Redhawk Copper, Inc	AMC408341	7S	18E		18 259
264	NCC 109	Redhawk Copper, Inc	AMC408342	7S	18E		18 260
265	NCC 110	Redhawk Copper, Inc	AMC408343	7S	18E		18 261

	A	B	C	D	E	F	G
266	NCC 111	Redhawk Copper, Inc	AMC408344	7S	18E		18 262
267	NCC 112	Redhawk Copper, Inc	AMC408345	7S	18E		18 263
268	NCC 113	Redhawk Copper, Inc	AMC408346	7S	18E		18 264
269	NCC 114	Redhawk Copper, Inc	AMC408347	7S	18E		18 265
270	NCC 115	Redhawk Copper, Inc	AMC408348	7S	18E		18 266
271	NCC 116	Redhawk Copper, Inc	AMC408349	7S	18E		18 267
272	NCC 117	Redhawk Copper, Inc	AMC408350	7S	18E		18 268
273	NCC 118	Redhawk Copper, Inc	AMC408351	7S	18E		18 269
274	NCC 119	Redhawk Copper, Inc	AMC408352	7S	18E		18 270
275	NCC 120	Redhawk Copper, Inc	AMC408353	7S	18E		18 271
276	NCC 121	Redhawk Copper, Inc	AMC408354	7S	18E		18 272
277	NCC 122	Redhawk Copper, Inc	AMC408355	7S	18E		18 273
278	NCC 123	Redhawk Copper, Inc	AMC408356	7S	18E		18 274
279	NCC 124	Redhawk Copper, Inc	AMC408357	7S	18E		18 275
280	NCC 125	Redhawk Copper, Inc	AMC408358	7S	18E		18 276
281	NCC 126	Redhawk Copper, Inc	AMC408359	7S	18E		18 277
282	NCC 127	Redhawk Copper, Inc	AMC408360	7S	18E		18 278
283	NCC 128	Redhawk Copper, Inc	AMC408361	7S	18E		18 279
284	NCC 129	Redhawk Copper, Inc	AMC408362	7S	18E		18 280
285	NCC 130	Redhawk Copper, Inc	AMC408363	7S	18E		18 281
286	NCC 131	Redhawk Copper, Inc	AMC408364	7S	18E		18 282
287	NCC 132	Redhawk Copper, Inc	AMC408365	7S	18E		18 283
288	NCC 232	Redhawk Copper, Inc	AMC408366	7S	18E		17 284
289	NCC 233	Redhawk Copper, Inc	AMC408367	7S	18E		17 285
290	NCC 234	Redhawk Copper, Inc	AMC408368	7S	18E		17 286
291	NCC 235	Redhawk Copper, Inc	AMC408369	7S	18E		17 287
292	NCC 241	Redhawk Copper, Inc	AMC408370	7S	18E		17 288
293	NCC 242	Redhawk Copper, Inc	AMC408371	7S	18E		17 289
294	NCC 243	Redhawk Copper, Inc	AMC408372	7S	18E		17 290
295	NCC 244	Redhawk Copper, Inc	AMC408373	7S	18E		17 291
296	NCC 245	Redhawk Copper, Inc	AMC408374	7S	18E		17 292
297	NCC 246	Redhawk Copper, Inc	AMC408375	7S	18E		17 293
298	NCC 247	Redhawk Copper, Inc	AMC408376	7S	18E		17 294
299	NCC 248	Redhawk Copper, Inc	AMC408377	7S	18E		17 295
300	NCC 272	Redhawk Copper, Inc	AMC408378	7S	18E		28 296
301	NCC 273	Redhawk Copper, Inc	AMC408379	7S	18E		28 297
302	NCC 274	Redhawk Copper, Inc	AMC408380	7S	18E		28 298
303	NCC 275	Redhawk Copper, Inc	AMC408381	7S	18E		28 299
304	NCC 276	Redhawk Copper, Inc	AMC408382	7S	18E		28 300
305	NCC 293	Redhawk Copper, Inc	AMC408383	7S	18E		28 301
306	NCC 294	Redhawk Copper, Inc	AMC408384	7S	18E		28 302
307	NCC 295	Redhawk Copper, Inc	AMC408385	7S	18E		28 303
308	NCC 296	Redhawk Copper, Inc	AMC408386	7S	18E		28 304
309	NCC 297	Redhawk Copper, Inc	AMC408387	7S	18E		28 305
310	NCC 298	Redhawk Copper, Inc	AMC408388	7S	18E		28 306
311	NCC 299	Redhawk Copper, Inc	AMC408389	7S	18E		28 307
312	NCC 300	Redhawk Copper, Inc	AMC408390	7S	18E		28 308
313	NCC 301	Redhawk Copper, Inc	AMC408391	7S	18E		28 309
314	NCC 302	Redhawk Copper, Inc	AMC408392	7S	18E		28 310
315	NCC 319	Redhawk Copper, Inc	AMC408393	7S	18E		28 311
316	NCC 320	Redhawk Copper, Inc	AMC408394	7S	18E		28 312
317	NCC 321	Redhawk Copper, Inc	AMC408395	7S	18E		28 313
318	NCC 322	Redhawk Copper, Inc	AMC408396	7S	18E		28 314







	A	B	C	D	E	F	G
531	NCC 741	Redhawk Copper, Inc	AMC408609	7S	17E	10	527
532	NCC 742	Redhawk Copper, Inc	AMC408610	7S	17E	10	528
533	NCC 743	Redhawk Copper, Inc	AMC408611	7S	17E	10	529
534	NCC 21	Redhawk Copper, Inc	AMC408612	7S	18E	31	530
535	NCC 22	Redhawk Copper, Inc	AMC408613	7S	18E	31	531
536	NCC 23	Redhawk Copper, Inc	AMC408614	7S	18E	31	532
537	NCC 24	Redhawk Copper, Inc	AMC408615	7S	18E	31	533
538	NCC 25	Redhawk Copper, Inc	AMC408616	7S	18E	31	534
539	NCC 26	Redhawk Copper, Inc	AMC408617	7S	18E	31	535
540	NCC 27	Redhawk Copper, Inc	AMC408618	7S	18E	31	536
541	NCC 28	Redhawk Copper, Inc	AMC408619	7S	18E	31	537
542	NCC 29	Redhawk Copper, Inc	AMC408620	7S	18E	31	538
543	NCC 30	Redhawk Copper, Inc	AMC408621	7S	18E	31	539
544	NCC 31	Redhawk Copper, Inc	AMC408622	7S	18E	31	540
545	NCC 32	Redhawk Copper, Inc	AMC408623	7S	18E	31	541
546	NCC 33	Redhawk Copper, Inc	AMC408624	7S	18E	31	542
547	NCC 34	Redhawk Copper, Inc	AMC408625	7S	18E	31	543
548	NCC 35	Redhawk Copper, Inc	AMC408626	7S	18E	31	544
549	NCC 36	Redhawk Copper, Inc	AMC408627	7S	18E	31	545
550	NCC 37	Redhawk Copper, Inc	AMC408628	7S	18E	31	546
551	NCC 38	Redhawk Copper, Inc	AMC408629	7S	18E	31	547
552	NCC 39	Redhawk Copper, Inc	AMC408630	7S	18E	31	548
553	NCC 40	Redhawk Copper, Inc	AMC408631	7S	18E	31	549
554	NCC 236	Redhawk Copper, Inc	AMC409378	7S	18E	17	550
555	NCC 237	Redhawk Copper, Inc	AMC409379	7S	18E	17	551
556	NCC 375	Redhawk Copper, Inc	AMC409380	7S	18E	35	552
557	NCC 376	Redhawk Copper, Inc	AMC409381	7S	18E	35	553
558	NCC 377	Redhawk Copper, Inc	AMC409382	7S	18E	35	554
559	NCC 378	Redhawk Copper, Inc	AMC409383	7S	18E	35	555
560	NCC 379	Redhawk Copper, Inc	AMC409384	7S	18E	35	556
561	NCC 380	Redhawk Copper, Inc	AMC409385	7S	18E	35	557
562	NCC 381	Redhawk Copper, Inc	AMC409386	7S	18E	35	558
563	NCC 382	Redhawk Copper, Inc	AMC409387	7S	18E	35	559
564	NCC 383	Redhawk Copper, Inc	AMC409388	7S	18E	35	560
565	NCC 384	Redhawk Copper, Inc	AMC409389	7S	18E	35	561
566	NCC 385	Redhawk Copper, Inc	AMC409390	7S	18E	35	562
567	NCC 386	Redhawk Copper, Inc	AMC409391	7S	18E	35	563
568	NCC 387	Redhawk Copper, Inc	AMC409392	7S	18E	35	564
569	NCC 388	Redhawk Copper, Inc	AMC409393	7S	18E	35	565
570	NCC 389	Redhawk Copper, Inc	AMC409394	7S	18E	35	566
571	NCC 390	Redhawk Copper, Inc	AMC409395	7S	18E	35	567
572	NCC 391	Redhawk Copper, Inc	AMC409396	7S	18E	35	568
573	NCC 392	Redhawk Copper, Inc	AMC409397	7S	18E	35	569
574	NCC 411	Redhawk Copper, Inc	AMC409398	7S	18E	35	570
575	NCC 412	Redhawk Copper, Inc	AMC409399	7S	18E	35	571
576	NCC 413	Redhawk Copper, Inc	AMC409400	7S	18E	35	572
577	NCC 414	Redhawk Copper, Inc	AMC409401	7S	18E	35	573
578	NCC 415	Redhawk Copper, Inc	AMC409402	7S	18E	35	574
579	NCC 416	Redhawk Copper, Inc	AMC409403	7S	18E	35	575
580	NCC 417	Redhawk Copper, Inc	AMC409404	7S	18E	35	576
581	NCC 418	Redhawk Copper, Inc	AMC409405	7S	18E	35	577
582	NCC 419	Redhawk Copper, Inc	AMC409406	7S	18E	35	578
583	NCC 420	Redhawk Copper, Inc	AMC409407	7S	18E	35	579

	A	B	C	D	E	F	G
584	NCC 421	Redhawk Copper, Inc	AMC409408	7S	18E	35	580
585	NCC 422	Redhawk Copper, Inc	AMC409409	7S	18E	35	581
586	NCC 423	Redhawk Copper, Inc	AMC409410	7S	18E	35	582
587	NCC 424	Redhawk Copper, Inc	AMC409411	7S	18E	35	583
588	NCC 425	Redhawk Copper, Inc	AMC409412	7S	18E	35	584
589	NCC 426	Redhawk Copper, Inc	AMC409413	7S	18E	35	585
590	NCC 427	Redhawk Copper, Inc	AMC409414	7S	18E	35	586
591	NCC 428	Redhawk Copper, Inc	AMC409415	7S	18E	35	587
592	under lease to Redhawk Copper, Inc.						
593	Moose #2	D&G Mining	AMC 33973	8S	18E	11 SE1/4	1
594	Moose #4	D&G Mining	AMC 33974	8S	18E	11 SE1/4	2
595	Moose #6	D&G Mining	AMC 33975	8S	18E	11 SE1/4	3
596	Moose #8	D&G Mining	AMC 33976	8S	18E	11 SE1/4	4

→ ADDRESSES CANNOT BE CHANGED.  
 DOES NOT BELONG TO RED HAWK COPPER INC.  
 See SRP'S.

pb

DEPARTMENT OF THE INTERIOR  
BUREAU OF LAND MANAGEMENT  
MINING CLAIMS  
(MASS) Serial Register Page

RunDate/Time 08/02/11 03:44 PM

Page: 1 of 8

01 05-10-1872;017STAT0091;30USC26,28,34  
Case Type 384101: LODE CLAIM  
Commodity:  
Claim Name: MOOSE #2  
Case Disposition: ACTIVE

Serial Number  
AMC33973  
Lead File Number  
AMC33845

Name & Address	Int Rel	% Interest
D & G MINING CO BOX 86838 TUCSON, AZ 85754	CLAIMANT	0.000000

County/State	District
PIHAL County, AZ	GILA DO

Mer Twp	Rng	Sec	Subdivision
14	0080S	0180E	011 SW SE
14	0080S	0180E	014 NE NW

Act Date	Code	Action Text	Action Remarks	Receipt Number
11/12/1964	403	LOCATION DATE		
02/05/1979	395	RECORDATION NOTICE RBCD		
08/13/2010	682	MAINTENANCE FEE/\$140	2011	2190393
08/14/2009	682	MAINTENANCE FEE/\$140	2010	1977638
08/21/2008	582	MAINTENANCE FEE/\$125	2009	1767370
08/14/2007	582	MAINTENANCE FEE/\$125	2008	1544475
08/10/2006	582	MAINTENANCE FEE/\$125	2007	1331518
08/23/2005	582	MAINTENANCE FEE/\$125	2006	1138119
08/05/2004	482	MAINTENANCE FEE/\$100	2005	921799
08/05/2003	482	MAINTENANCE FEE/\$100	2004	724458
08/20/2002	482	MAINTENANCE FEE/\$100	2003	544328
08/30/2001	482	MAINTENANCE FEE/\$100	2002	369310
08/25/2000	482	MAINTENANCE FEE/\$100	2001	176587
08/27/1999	482	MAINTENANCE FEE/\$100	2000	
08/26/1998	482	MAINTENANCE FEE/\$100	1999	
08/27/1997	482	MAINTENANCE FEE/\$100	1998	
08/09/1996	482	MAINTENANCE FEE/\$100	1997	
08/22/1995	482	MAINTENANCE FEE/\$100	1996	
08/18/1994	482	MAINTENANCE FEE/\$100	1995	
08/26/1993	482	MAINTENANCE FEE/\$100	1994	
08/26/1993	482	MAINTENANCE FEE/\$100	1993; RECEIPT 2044666	
10/30/1992	480	EVID OF ASSMT FILED	1992	
11/08/2005	379	REFUND AUTHORIZED	\$500.00; DUPLICATE PMT	1138576
08/25/2004	391	CURABLE \$25 MAINT FEE	2005	940795
08/21/2002	379	REFUND AUTHORIZED	DUP PAYMENT-H. DOWHEY	545050
09/08/1988	669	LAND STATUS CHECKED		
02/05/1979	500	MAP IN LEAD FILE	AMC33845;	
02/05/1979	501	ACCT ADV IN LEAD FILE	AMC33845;	
11/19/1964	404	COUNTY RECORDATION	0;401;253	

Line Nr Remarks

NO WARRANTY IS MADE BY BLM  
FOR USE OF THE DATA FOR  
PURPOSES NOT INTENDED BY BLM

DEPARTMENT OF THE INTERIOR  
BUREAU OF LAND MANAGEMENT  
MINING CLAIMS  
(MASS) Serial Register Page

RunDate/Time 08/02/11 03:44 PM

Page: 2 of 8

NO WARRANTY IS MADE BY BLM  
FOR USE OF THE DATA FOR  
PURPOSES NOT INTENDED BY BLM

DEPARTMENT OF THE INTERIOR  
BUREAU OF LAND MANAGEMENT  
MINING CLAIMS  
(MASS) Serial Register Page

RunDate/Time: 08/02/11 03:44 PM

Page: 3 of 8

01 05-10-1872;017STAT0091;30USC26,28,34  
Case Type 384101: LODE CLAIM  
Commodity:  
Claim Name: MOOSE #4  
Case Disposition: ACTIVE

Serial Number  
AMC33974  
Lead File Number  
AMC33845

Name & Address	Int. Rel.	% Interest
D & G MINING CO BOX 86838 TUCSON, AZ 85754	CLAIMANT	0.000000

County/State	District
PINAL County, AZ	GILA DO

Mer Twp	Rng	Sec	Subdivision
14	00805	0180E	011 SW SE

Act Date	Code	Action Text	Action Remarks	Receipt Number
11/12/1964	403	LOCATION DATE		
02/05/1979	395	RECORDATION NOTICE RCED		
08/13/2010	682	MAINTENANCE FEE/\$140	2011	2190393
08/14/2009	682	MAINTENANCE FEE/\$140	2010	1977638
08/21/2008	582	MAINTENANCE FEE/\$125	2009	1767370
08/14/2007	582	MAINTENANCE FEE/\$125	2008	1544475
08/10/2006	582	MAINTENANCE FEE/\$125	2007	1331518
08/23/2005	582	MAINTENANCE FEE/\$125	2006	1138119
08/05/2004	482	MAINTENANCE FEE/\$100	2005	921799
08/05/2003	482	MAINTENANCE FEE/\$100	2004	724458
08/20/2002	482	MAINTENANCE FEE/\$100	2003	544328
08/30/2001	482	MAINTENANCE FEE/\$100	2002	369310
08/25/2000	482	MAINTENANCE FEE/\$100	2001	176587
08/27/1999	482	MAINTENANCE FEE/\$100	2000	
08/26/1998	482	MAINTENANCE FEE/\$100	1999	
08/27/1997	482	MAINTENANCE FEE/\$100	1998	
08/09/1996	482	MAINTENANCE FEE/\$100	1997	
08/22/1995	482	MAINTENANCE FEE/\$100	1996	
08/18/1994	482	MAINTENANCE FEE/\$100	1995	
08/26/1993	482	MAINTENANCE FEE/\$100	1994	
08/26/1993	482	MAINTENANCE FEE/\$100	1993; RECEIPT 2044666	
10/30/1992	480	EVID OF ASSMT FILED	1992	
08/25/2004	391	CURABLE \$25 MAINT FEE	2005	940795
08/21/2002	379	REFUND AUTHORIZED	DUP PAYMENT-H.DOWNEY	545050
08/27/1999	113	ADDITIONAL INFO RECEIVED	RECEIPT 2296953	
08/27/1998	113	ADDITIONAL INFO RECEIVED	RECEIPT 2389696	
08/27/1997	113	ADDITIONAL INFO RECEIVED	RECEIPT 2372663	
08/09/1996	113	ADDITIONAL INFO RECEIVED	RECEIPT 2228494	
08/22/1995	113	ADDITIONAL INFO RECEIVED	RECEIPT 2147782	
08/18/1994	113	ADDITIONAL INFO RECEIVED	RECEIPT 2062230	

NO WARRANTY IS MADE BY BLM  
FOR USE OF THE DATA FOR  
PURPOSES NOT INTENDED BY BLM

DEPARTMENT OF THE INTERIOR  
BUREAU OF LAND MANAGEMENT  
MINING CLAIMS  
(MASS) Serial Register Page

RunDate/Time: 08/02/11 03:44 PM

Page: 4 of 8

09/08/1988	669	LAND STATUS CHECKED	
02/05/1979	500	MAP IN LEAD FILE	33845
02/05/1979	501	ACCT ADV IN LEAD FILE	33845
11/19/1964	404	COUNTY RECORDATION	0:401;255

Line Nr	Remarks
---------	---------

NO WARRANTY IS MADE BY BLM  
FOR USE OF THE DATA FOR  
PURPOSES NOT INTENDED BY BLM

DEPARTMENT OF THE INTERIOR  
BUREAU OF LAND MANAGEMENT  
MINING CLAIMS  
(MASS) Serial Register Page

RunDate/Time:08/02/11 03:44 PM

Page: 5 of 8

01 05-10-1872;017STAT0091;30USC26,28,34  
Case Type 384101: LODE CLAIM  
Commodity:  
Claim Name: MOOSE #6  
Case Disposition: ACTIVE

Serial Number  
AMC33975  
Lead File Number  
ANC33845

Name & Address	Int. Rel.	% Interest
D & G MINING CO BOX 86838 TUCSON, AZ 85754	CLAIMANT	0.0000000

County/State	District
PINAL County, AZ	GILA DO

Mer Twp	Rng	Sec	Subdivision
14	0080E	0180E	011 SW SE

Act Date	Code	Action Text	Action Remarks	Receipt Number
11/12/1964	493	LOCATION DATE		
02/05/1979	325	RECORDATION NOTICE RECD		
08/13/2010	682	MAINTENANCE FEE/\$140	2011	2190393
08/14/2009	682	MAINTENANCE FEE/\$140	2010	1977638
08/21/2008	582	MAINTENANCE FEE/\$125	2009	1767370
08/14/2007	582	MAINTENANCE FEE/\$125	2008	1544475
08/10/2006	582	MAINTENANCE FEE/\$125	2007	1331518
08/23/2005	582	MAINTENANCE FEE/\$125	2006	1138119
08/05/2004	482	MAINTENANCE FEE/\$100	2005	921799
08/05/2003	482	MAINTENANCE FEE/\$100	2004	724458
08/20/2002	482	MAINTENANCE FEE/\$100	2003	544328
08/30/2001	482	MAINTENANCE FEE/\$100	2002	369310
08/25/2000	482	MAINTENANCE FEE/\$100	2001	176587
08/27/1999	482	MAINTENANCE FEE/\$100	2000	
08/26/1998	482	MAINTENANCE FEE/\$100	1999	
08/27/1997	482	MAINTENANCE FEE/\$100	1998	
08/09/1996	482	MAINTENANCE FEE/\$100	1997	
08/22/1995	482	MAINTENANCE FEE/\$100	1996	
08/18/1994	482	MAINTENANCE FEE/\$100	1995	
08/26/1993	482	MAINTENANCE FEE/\$100	1994	
08/26/1993	482	MAINTENANCE FEE/\$100	1993; RECEIPT 2044666	
10/30/1992	480	EVID OF ASSMT FILED	1992	
08/25/2004	391	CURABLE \$25 MAINT FEE	2005	940795
08/21/2002	379	REFUND AUTHORIZED	DUP PAYMENT-H.DOWNEY	545050
08/27/1999	113	ADDITIONAL INFO RECEIVED	RECEIPT 2296953	
08/27/1998	113	ADDITIONAL INFO RECEIVED	RECEIPT 2389696	
08/27/1997	113	ADDITIONAL INFO RECEIVED	RECEIPT 2372663	
08/09/1996	113	ADDITIONAL INFO RECEIVED	RECEIPT 2228494	
08/22/1995	113	ADDITIONAL INFO RECEIVED	RECEIPT 2147782	
08/18/1994	113	ADDITIONAL INFO RECEIVED	RECEIPT 2062230	

NO WARRANTY IS MADE BY BLM  
FOR USE OF THE DATA FOR  
PURPOSES NOT INTENDED BY BLM

DEPARTMENT OF THE INTERIOR  
BUREAU OF LAND MANAGEMENT  
MINING CLAIMS  
(MASS) Serial Register Page

RunDate/Time:08/02/11 03:44 PM

Page: 6 of 8

09/08/1988	669	LAND STATUS CHECKED	
02/05/1979	500	MAP IN LEAD FILE	33845
02/05/1979	501	ACCT ADV IN LEAD FILE	33845
11/19/1964	404	COUNTY RECORDATION	0;401;257

Line Nr	Remarks
---------	---------

NO WARRANTY IS MADE BY BLM  
FOR USE OF THE DATA FOR  
PURPOSES NOT INTENDED BY BLM

DEPARTMENT OF THE INTERIOR  
BUREAU OF LAND MANAGEMENT  
MINING CLAIMS  
(MASS) Serial Register Page

RunDate/Time:08/02/11 03:44 PM

Page: 7 of 8

01 05-10-1872;017STAT0091;30USC26,28,34  
Case Type 384101: LODE CLAIM  
Commodity:  
Claim Name: MOOSE #8  
Case Disposition: ACTIVE

Serial Number  
AMC33976  
Lead File Number  
AMC33845

Name & Address	Int Rel	% Interest
D & G MINING CO BOX 86838 TUCSON, AZ 85754	CLAIMANT	0.000000

County/State	District
PINAL County, AZ	GILA DO

Mer Twp	Rng	Sec	Subdivision
14	00805	0180E	011 SW SE

Act Date	Code	Action Text	Action Remarks	Receipt Number
11/12/1984	403	LOCATION DATE		
02/05/1979	395	RECORDATION NOTICE RECD		
08/13/2010	682	MAINTENANCE FEE/\$140	2011	2190393
08/14/2009	682	MAINTENANCE FEE/\$140	2010	1977638
08/21/2008	582	MAINTENANCE FEE/\$125	2009	1767370
08/14/2007	582	MAINTENANCE FEE/\$125	2008	1544475
08/10/2006	582	MAINTENANCE FEE/\$125	2007	1331518
08/23/2005	582	MAINTENANCE FEE/\$125	2006	1138119
08/05/2004	482	MAINTENANCE FEE/\$100	2005	921799
08/05/2003	482	MAINTENANCE FEE/\$100	2004	724458
08/20/2002	482	MAINTENANCE FEE/\$100	2003	544328
08/30/2001	482	MAINTENANCE FEE/\$100	2002	369310
08/25/2000	482	MAINTENANCE FEE/\$100	2001	176587
08/27/1999	482	MAINTENANCE FEE/\$100	2000	
08/26/1998	482	MAINTENANCE FEE/\$100	1999	
08/27/1997	482	MAINTENANCE FEE/\$100	1998	
08/09/1996	482	MAINTENANCE FEE/\$100	1997	
08/22/1995	482	MAINTENANCE FEE/\$100	1996	
08/18/1994	482	MAINTENANCE FEE/\$100	1995	
08/26/1993	482	MAINTENANCE FEE/\$100	1994	
08/26/1993	482	MAINTENANCE FEE/\$100	1993;RECEIPT 2044666	
10/30/1992	480	EVID OF ASSMT FILED	1992	
08/25/2004	391	CURABLE \$25 MAINT FEE	2005	940795
08/21/2002	379	REFUND AUTHORIZED	DUP PAYMENT-H.DOWNSEY	545050
08/27/1999	113	ADDITIONAL INFO RECEIVED	RECEIPT 2296953	
08/27/1998	113	ADDITIONAL INFO RECEIVED	RECEIPT 2389696	
08/27/1997	113	ADDITIONAL INFO RECEIVED	RECEIPT 2372663	
08/09/1996	113	ADDITIONAL INFO RECEIVED	RECEIPT 2228494	
08/22/1995	113	ADDITIONAL INFO RECEIVED	RECEIPT 2147782	
08/18/1994	113	ADDITIONAL INFO RECEIVED	RECEIPT 2062230	

NO WARRANTY IS MADE BY BLM  
FOR USE OF THE DATA FOR  
PURPOSES NOT INTENDED BY BLM

DEPARTMENT OF THE INTERIOR  
BUREAU OF LAND MANAGEMENT  
MINING CLAIMS  
(MASS) Serial Register Page

RunDate/Time:08/02/11 03:44 PM

Page: 8 of 8

Date	Line	Remarks	Value
09/08/1988	669	LAND STATUS CHECKED	
02/05/1979	500	MAP IN LEAD FILE	33845
02/05/1979	501	ACCT ADV IN LEAD FILE	33845
11/19/1964	404	COUNTY RECORDATION	0:0401:0259

Line Nr	Remarks
---------	---------

NO WARRANTY IS MADE BY BLM  
FOR USE OF THE DATA FOR  
PURPOSES NOT INTENDED BY BLM



DEPARTMENT OF THE INTERIOR  
 BUREAU OF LAND MANAGEMENT  
 MINING CLAIMS  
 MC Customer Information - With Serial No. and Claim Name  
 ACTIVE CLAIMS

Run Date: 08/02/2011 03:21 PM

Page 1 of 11

Admin State: AZ  
 Geo State: AZ

REDHAWK COPPER INC  
 616 W WEBB DR  
 SAN MANUEL, AZ 85631

CUSTOMER ID: 2235894

Serial No.	Claim Name/Number	Lead Serial No.	Disposition
AMC316095	CBNTER STAR	AMC316095	ACTIVE
AMC316096	NAVAJO NO 7	AMC316095	ACTIVE
AMC316097	NAVAJO NO 8	AMC316095	ACTIVE
AMC316098	CC NO 12	AMC316095	ACTIVE
AMC316100	MARY #1	AMC316095	ACTIVE
AMC316101	WHIPPOORWILL	AMC316095	ACTIVE
AMC316102	REBONDO	AMC316095	ACTIVE
AMC316103	PALOMA	AMC316095	ACTIVE
AMC316104	PALOMA FRACTION	AMC316095	ACTIVE
AMC316105	MORNINGSIDES	AMC316095	ACTIVE
AMC316106	MINNESOTA	AMC316095	ACTIVE
AMC316107	MIDDLE MARCH	AMC316095	ACTIVE
AMC316108	LONE TRAIL	AMC316095	ACTIVE
AMC316109	JAY BIRD	AMC316095	ACTIVE
AMC316110	HERCULES	AMC316095	ACTIVE
AMC316111	H N FRACTION 1	AMC316095	ACTIVE
AMC316112	CLARK NO 1	AMC316095	ACTIVE
AMC316113	COPPER REEF NO 2	AMC316095	ACTIVE
AMC316114	COPPER REEF NO 3	AMC316095	ACTIVE
AMC316115	COPPER REEF NO 4	AMC316095	ACTIVE
AMC316116	NORTH STAR NO 1	AMC316095	ACTIVE
AMC316117	NORTH STAR NO 2	AMC316095	ACTIVE
AMC316118	NORTH STAR NO 3	AMC316095	ACTIVE
AMC316119	BUZZARD NO 1	AMC316095	ACTIVE
AMC316120	BUZZARD NO 2	AMC316095	ACTIVE
AMC316121	BUZZARD NO 3	AMC316095	ACTIVE
AMC316122	BUZZARD NO 4	AMC316095	ACTIVE
AMC316123	BUZZARD NO 5	AMC316095	ACTIVE
AMC316124	BUZZARD NO 6	AMC316095	ACTIVE
AMC316125	BUZZARD NO 7	AMC316095	ACTIVE
AMC316126	ALBATROSS NO 1	AMC316095	ACTIVE
AMC316127	ALBATROSS NO 2	AMC316095	ACTIVE
AMC316128	ALBATROSS NO 3	AMC316095	ACTIVE
AMC316129	ALBATROSS NO 4	AMC316095	ACTIVE
AMC316130	ALBATROSS NO 5	AMC316095	ACTIVE
AMC316131	ALBATROSS NO 6	AMC316095	ACTIVE
AMC316132	ALBATROSS NO 7	AMC316095	ACTIVE
AMC316133	ALBATROSS NO 8	AMC316095	ACTIVE
AMC316134	ALBATROSS NO 17	AMC316095	ACTIVE
AMC316135	SISKON NO 40	AMC316095	ACTIVE
AMC316136	SISKON NO 42	AMC316095	ACTIVE
AMC316137	SISKON NO 44	AMC316095	ACTIVE
AMC316138	SISKON NO 53	AMC316095	ACTIVE
AMC316139	SISKON NO 56	AMC316095	ACTIVE
AMC316140	SISKON NO 57	AMC316095	ACTIVE
AMC316141	SISKON #58	AMC316095	ACTIVE
AMC316142	SISKON #83	AMC316095	ACTIVE
AMC316143	SISKON #84	AMC316095	ACTIVE
AMC316144	SISKON #85	AMC316095	ACTIVE
AMC316145	SISKON #87	AMC316095	ACTIVE
AMC335144	CROW 1	AMC335144	ACTIVE

NO WARRANTY IS MADE BY BLM FOR USE OF THE DATA  
 FOR PURPOSES NOT INTENDED BY BLM.

DEPARTMENT OF THE INTERIOR  
 BUREAU OF LAND MANAGEMENT  
 MINING CLAIMS  
 MC Customer Information - With Serial No. and Claim Name  
 ACTIVE CLAIMS

Run Date: 08/02/2011 03:21 PM

Page 2 of 11

Serial No.	Claim Name/Number	Lead Serial No.	Disposition
AMC335145	CROW 2	AMC335144	ACTIVE
AMC335146	CROW 3	AMC335144	ACTIVE
AMC335147	CROW 4	AMC335144	ACTIVE
AMC335148	CROW 5	AMC335144	ACTIVE
AMC335149	CROW 6	AMC335144	ACTIVE
AMC335150	CROW 7	AMC335144	ACTIVE
AMC335151	CROW 8	AMC335144	ACTIVE
AMC335152	CROW 9	AMC335144	ACTIVE
AMC335153	CROW 10	AMC335144	ACTIVE
AMC335154	CROW 11	AMC335144	ACTIVE
AMC335155	CROW 12	AMC335144	ACTIVE
AMC335156	CROW 13	AMC335144	ACTIVE
AMC335157	CROW 14	AMC335144	ACTIVE
AMC335158	CROW 15	AMC335144	ACTIVE
AMC335159	CROW 16	AMC335144	ACTIVE
AMC335160	CROW 17	AMC335144	ACTIVE
AMC335161	CROW 20	AMC335144	ACTIVE
AMC335162	CROW 21	AMC335144	ACTIVE
AMC335163	CROW 22	AMC335144	ACTIVE
AMC335164	CROW 23	AMC335144	ACTIVE
AMC335165	CROW 24	AMC335144	ACTIVE
AMC335166	CROW 25	AMC335144	ACTIVE
AMC335167	CROW 26	AMC335144	ACTIVE
AMC335168	SISKON 46	AMC335144	ACTIVE
AMC335169	SISKON 48	AMC335144	ACTIVE
AMC335170	SISKON 51	AMC335144	ACTIVE
AMC335171	SISKON 59	AMC335144	ACTIVE
AMC335172	SISKON 60	AMC335144	ACTIVE
AMC335173	SISKON 64	AMC335144	ACTIVE
AMC335174	SISKON 65	AMC335144	ACTIVE
AMC335175	SISKON 66	AMC335144	ACTIVE
AMC335176	SISKON 67	AMC335144	ACTIVE
AMC335177	SISKON 68	AMC335144	ACTIVE
AMC335178	SISKON 69	AMC335144	ACTIVE
AMC335179	SISKON 70	AMC335144	ACTIVE
AMC335180	SISKON 71	AMC335144	ACTIVE
AMC335181	SISKON 72	AMC335144	ACTIVE
AMC335182	C C 8	AMC335144	ACTIVE
AMC335183	C C 9	AMC335144	ACTIVE
AMC335184	C C 11	AMC335144	ACTIVE
AMC337099	SWALLOW 1	AMC337099	ACTIVE
AMC337100	SWALLOW 2	AMC337099	ACTIVE
AMC337101	SWALLOW 3	AMC337099	ACTIVE
AMC337102	SWALLOW 4	AMC337099	ACTIVE
AMC337103	SWALLOW 5	AMC337099	ACTIVE
AMC337104	SWALLOW 6	AMC337099	ACTIVE
AMC337105	SWALLOW 7	AMC337099	ACTIVE
AMC33873	GRANITE HILL	AMC33845	ACTIVE
AMC33893	AMERICAN EAGLE	AMC33845	ACTIVE
AMC33894	ANGUSTO LODE	AMC33845	ACTIVE
AMC33895	AURORA	AMC33845	ACTIVE
AMC33904	CAMINO LODE	AMC33845	ACTIVE
AMC33951	COPPER CLIFF	AMC33845	ACTIVE
AMC33955	COPPER REEF NO 5	AMC33845	ACTIVE
AMC33956	COPPER RIDGE	AMC33845	ACTIVE
AMC33957	COPPER TRAIL #1	AMC33845	ACTIVE
AMC33958	COPPER TRAIL #2	AMC33845	ACTIVE
AMC33959	COPPER TRAIL #3	AMC33845	ACTIVE
AMC33960	COPPER TRAIL NO 4	AMC33845	ACTIVE

NO WARRANTY IS MADE BY BLM FOR USE OF THE DATA  
 FOR PURPOSES NOT INTENDED BY BLM.

DEPARTMENT OF THE INTERIOR  
BUREAU OF LAND MANAGEMENT  
MINING CLAIMS

MC Customer Information - With Serial No. and Claim Name  
ACTIVE CLAIMS

Run Date: 08/02/2011 03:21 PM

Page 3 of 11

Serial No.	Claim Name/Number	Lead Serial No.	Disposition
AMC33961	FRACTION	AMC33845	ACTIVE
AMC33964	JUPITER	AMC33845	ACTIVE
AMC33965	KIMBRO	AMC33845	ACTIVE
AMC33966	KIMBRO EASTERN	AMC33845	ACTIVE
AMC33968	MARS	AMC33845	ACTIVE
AMC33986	NORTH STAR	AMC33845	ACTIVE
AMC34022	SISKON NO. 34	AMC33845	ACTIVE
AMC34023	SISKON NO. 35	AMC33845	ACTIVE
AMC34024	SISKON NO. 36	AMC33845	ACTIVE
AMC34025	SISKON NO. 37	AMC33845	ACTIVE
AMC34026	SISKON NO. 38	AMC33845	ACTIVE
AMC34027	SISKON NO. 39	AMC33845	ACTIVE
AMC34029	SISKON NO. 41	AMC33845	ACTIVE
AMC34036	SISKON NO. 52	AMC33845	ACTIVE
AMC34038	SISKON NO. 54	AMC33845	ACTIVE
AMC34039	SISKON NO. 55	AMC33845	ACTIVE
AMC34066	SISKON #82	AMC33845	ACTIVE
AMC34071	SISKON #88	AMC33845	ACTIVE
AMC34072	VELASQUEZ	AMC33845	ACTIVE
AMC34073	VELASQUEZ FRACTION	AMC33845	ACTIVE
AMC34074	VELASCOQUEZ WRDGE	AMC33845	ACTIVE
AMC34075	VENUS	AMC33845	ACTIVE
AMC342788	HAWK 1	AMC342788	ACTIVE
AMC342789	HAWK 2	AMC342788	ACTIVE
AMC342790	HAWK 3	AMC342788	ACTIVE
AMC342791	HAWK 4	AMC342788	ACTIVE
AMC342792	HAWK 5	AMC342788	ACTIVE
AMC342793	HAWK 6	AMC342788	ACTIVE
AMC342794	HAWK 7	AMC342788	ACTIVE
AMC342795	HAWK 8	AMC342788	ACTIVE
AMC342796	HAWK 9	AMC342788	ACTIVE
AMC342797	HAWK 10	AMC342788	ACTIVE
AMC342798	HAWK 11	AMC342788	ACTIVE
AMC342799	HAWK 12	AMC342788	ACTIVE
AMC342800	HAWK 13	AMC342788	ACTIVE
AMC342801	HAWK 14	AMC342788	ACTIVE
AMC342802	HAWK 15	AMC342788	ACTIVE
AMC349078	CHAPO #1	AMC349069	ACTIVE
AMC352161	WREN 1	AMC352161	ACTIVE
AMC352162	WREN 2	AMC352161	ACTIVE
AMC352163	WREN 3	AMC352161	ACTIVE
AMC352164	PARROT 1	AMC352161	ACTIVE
AMC352165	PARROT 2	AMC352161	ACTIVE
AMC352166	PARROT 3	AMC352161	ACTIVE
AMC352167	PARROT 4	AMC352161	ACTIVE
AMC352168	PARROT 5	AMC352161	ACTIVE
AMC352169	PARROT 6	AMC352161	ACTIVE
AMC352170	PARROT 7	AMC352161	ACTIVE
AMC352171	PARROT 8	AMC352161	ACTIVE
AMC352172	PARROT 9	AMC352161	ACTIVE
AMC352173	PARROT 10	AMC352161	ACTIVE
AMC352174	PARROT 11	AMC352161	ACTIVE
AMC352175	PARROT 12	AMC352161	ACTIVE
AMC352176	BUZZARD NO 8	AMC352161	ACTIVE
AMC352300	PF	AMC352300	ACTIVE
AMC352301	NS #1	AMC352300	ACTIVE
AMC371132	WREN-4	AMC371132	ACTIVE
AMC371133	WREN-5	AMC371132	ACTIVE
AMC371134	WREN-6	AMC371132	ACTIVE

NO WARRANTY IS MADE BY BLM FOR USE OF THE DATA  
FOR PURPOSES NOT INTENDED BY BLM.

DEPARTMENT OF THE INTERIOR  
BUREAU OF LAND MANAGEMENT  
MINING CLAIMS

MC Customer Information - With Serial No. and Claim Name  
ACTIVE CLAIMS

Run Date: 08/02/2011 03:21 PM

Page 4 of 11

Serial No.	Claim Name/Number	Lead Serial No.	Disposition
AMC371135	WREN-7	AMC371132	ACTIVE
AMC371136	WREN-8	AMC371132	ACTIVE
AMC371137	WREN-9	AMC371132	ACTIVE
AMC371138	WREN-10	AMC371132	ACTIVE
AMC371139	WREN-11	AMC371132	ACTIVE
AMC371140	WREN-12	AMC371132	ACTIVE
AMC371141	WREN-13	AMC371132	ACTIVE
AMC371142	WREN-14	AMC371132	ACTIVE
AMC371143	WREN-15	AMC371132	ACTIVE
AMC371144	WREN-16	AMC371132	ACTIVE
AMC371145	WREN-17	AMC371132	ACTIVE
AMC371146	WREN-18	AMC371132	ACTIVE
AMC371147	WREN-19	AMC371132	ACTIVE
AMC371148	WREN-20	AMC371132	ACTIVE
AMC371149	WREN-21	AMC371132	ACTIVE
AMC371150	WREN-22	AMC371132	ACTIVE
AMC371151	WREN-23	AMC371132	ACTIVE
AMC371152	WREN-24	AMC371132	ACTIVE
AMC371153	WREN-44	AMC371132	ACTIVE
AMC371154	WREN-45	AMC371132	ACTIVE
AMC371155	WREN-46	AMC371132	ACTIVE
AMC371156	WREN-47	AMC371132	ACTIVE
AMC371157	WREN-48	AMC371132	ACTIVE
AMC371158	WREN-49	AMC371132	ACTIVE
AMC371159	WREN-50	AMC371132	ACTIVE
AMC371160	WREN-51	AMC371132	ACTIVE
AMC371161	WREN-52	AMC371132	ACTIVE
AMC373192	WREN - 25	AMC373192	ACTIVE
AMC373193	WREN - 26	AMC373192	ACTIVE
AMC373194	WREN - 27	AMC373192	ACTIVE
AMC373195	WREN - 28	AMC373192	ACTIVE
AMC373196	WREN - 29	AMC373192	ACTIVE
AMC373197	WREN - 30	AMC373192	ACTIVE
AMC373198	WREN - 31	AMC373192	ACTIVE
AMC373199	WREN - 32	AMC373192	ACTIVE
AMC373200	WREN - 33	AMC373192	ACTIVE
AMC373201	WREN - 34	AMC373192	ACTIVE
AMC373202	WREN - 35	AMC373192	ACTIVE
AMC373203	WREN - 36	AMC373192	ACTIVE
AMC373204	WREN - 37	AMC373192	ACTIVE
AMC373205	WREN - 38	AMC373192	ACTIVE
AMC373206	WREN - 39	AMC373192	ACTIVE
AMC373207	WREN - 40	AMC373192	ACTIVE
AMC373208	WREN - 41	AMC373192	ACTIVE
AMC373209	WREN - 42	AMC373192	ACTIVE
AMC373210	WREN - 43	AMC373192	ACTIVE
AMC408299	NCC 1	AMC408299	ACTIVE
AMC408300	NCC 2	AMC408299	ACTIVE
AMC408301	NCC 3	AMC408299	ACTIVE
AMC408302	NCC 4	AMC408299	ACTIVE
AMC408303	NCC 5	AMC408299	ACTIVE
AMC408304	NCC 6	AMC408299	ACTIVE
AMC408305	NCC 7	AMC408299	ACTIVE
AMC408306	NCC 8	AMC408299	ACTIVE
AMC408307	NCC 9	AMC408299	ACTIVE
AMC408308	NCC 10	AMC408299	ACTIVE
AMC408309	NCC 11	AMC408299	ACTIVE
AMC408310	NCC 12	AMC408299	ACTIVE
AMC408311	NCC 13	AMC408299	ACTIVE

NO WARRANTY IS MADE BY BLM FOR USE OF THE DATA  
FOR PURPOSES NOT INTENDED BY BLM.

DEPARTMENT OF THE INTERIOR  
 BUREAU OF LAND MANAGEMENT  
 MINING CLAIMS  
 MC Customer Information - With Serial No. and Claim Name  
 ACTIVE CLAIMS

Run Date: 08/02/2011 03:21 PM

Page 5 of 11

Serial No.	Claim Name/Number	Lead Serial No.	Disposition
AMC408312	NCC 14	AMC408299	ACTIVE
AMC408313	NCC 15	AMC408299	ACTIVE
AMC408314	NCC 16	AMC408299	ACTIVE
AMC408315	NCC 17	AMC408299	ACTIVE
AMC408316	NCC 18	AMC408299	ACTIVE
AMC408317	NCC 19	AMC408299	ACTIVE
AMC408318	NCC 20	AMC408299	ACTIVE
AMC408319	NCC 49	AMC408299	ACTIVE
AMC408320	NCC 50	AMC408299	ACTIVE
AMC408321	NCC 51	AMC408299	ACTIVE
AMC408322	NCC 52	AMC408299	ACTIVE
AMC408323	NCC 90	AMC408299	ACTIVE
AMC408324	NCC 91	AMC408299	ACTIVE
AMC408325	NCC 92	AMC408299	ACTIVE
AMC408326	NCC 100	AMC408299	ACTIVE
AMC408327	NCC 101	AMC408299	ACTIVE
AMC408328	NCC 102	AMC408299	ACTIVE
AMC408329	NCC 93	AMC408299	ACTIVE
AMC408330	NCC 94	AMC408299	ACTIVE
AMC408331	NCC 95	AMC408299	ACTIVE
AMC408332	NCC 96	AMC408299	ACTIVE
AMC408333	NCC 97	AMC408299	ACTIVE
AMC408334	NCC 98	AMC408299	ACTIVE
AMC408335	NCC 99	AMC408299	ACTIVE
AMC408336	NCC 103	AMC408299	ACTIVE
AMC408337	NCC 104	AMC408299	ACTIVE
AMC408338	NCC 105	AMC408299	ACTIVE
AMC408339	NCC 106	AMC408299	ACTIVE
AMC408340	NCC 107	AMC408299	ACTIVE
AMC408341	NCC 108	AMC408299	ACTIVE
AMC408342	NCC 109	AMC408299	ACTIVE
AMC408343	NCC 110	AMC408299	ACTIVE
AMC408344	NCC 111	AMC408299	ACTIVE
AMC408345	NCC 112	AMC408299	ACTIVE
AMC408346	NCC 113	AMC408299	ACTIVE
AMC408347	NCC 114	AMC408299	ACTIVE
AMC408348	NCC 115	AMC408299	ACTIVE
AMC408349	NCC 116	AMC408299	ACTIVE
AMC408350	NCC 117	AMC408299	ACTIVE
AMC408351	NCC 118	AMC408299	ACTIVE
AMC408352	NCC 119	AMC408299	ACTIVE
AMC408353	NCC 120	AMC408299	ACTIVE
AMC408354	NCC 121	AMC408299	ACTIVE
AMC408355	NCC 122	AMC408299	ACTIVE
AMC408356	NCC 123	AMC408299	ACTIVE
AMC408357	NCC 124	AMC408299	ACTIVE
AMC408358	NCC 125	AMC408299	ACTIVE
AMC408359	NCC 126	AMC408299	ACTIVE
AMC408360	NCC 127	AMC408299	ACTIVE
AMC408361	NCC 128	AMC408299	ACTIVE
AMC408362	NCC 129	AMC408299	ACTIVE
AMC408363	NCC 130	AMC408299	ACTIVE
AMC408364	NCC 131	AMC408299	ACTIVE
AMC408365	NCC 132	AMC408299	ACTIVE
AMC408366	NCC 232	AMC408299	ACTIVE
AMC408367	NCC 233	AMC408299	ACTIVE
AMC408368	NCC 234	AMC408299	ACTIVE
AMC408369	NCC 235	AMC408299	ACTIVE
AMC408370	NCC 241	AMC408299	ACTIVE

NO WARRANTY IS MADE BY BLM FOR USE OF THE DATA  
 FOR PURPOSES NOT INTENDED BY BLM.

DEPARTMENT OF THE INTERIOR  
 BUREAU OF LAND MANAGEMENT  
 MINING CLAIMS  
 MC Customer Information - With Serial No. and Claim Name  
 ACTIVE CLAIMS

Run Date: 08/02/2011 03:21 PM

Page 6 of 11

Serial No.	Claim Name/Number	Lead Serial No.	Disposition
AMC408371	NCC 242	AMC408299	ACTIVE
AMC408372	NCC 243	AMC408299	ACTIVE
AMC408373	NCC 244	AMC408299	ACTIVE
AMC408374	NCC 245	AMC408299	ACTIVE
AMC408375	NCC 246	AMC408299	ACTIVE
AMC408376	NCC 247	AMC408299	ACTIVE
AMC408377	NCC 248	AMC408299	ACTIVE
AMC408378	NCC 272	AMC408299	ACTIVE
AMC408379	NCC 273	AMC408299	ACTIVE
AMC408380	NCC 274	AMC408299	ACTIVE
AMC408381	NCC 275	AMC408299	ACTIVE
AMC408382	NCC 276	AMC408299	ACTIVE
AMC408383	NCC 293	AMC408299	ACTIVE
AMC408384	NCC 294	AMC408299	ACTIVE
AMC408385	NCC 295	AMC408299	ACTIVE
AMC408386	NCC 296	AMC408299	ACTIVE
AMC408387	NCC 297	AMC408299	ACTIVE
AMC408388	NCC 298	AMC408299	ACTIVE
AMC408389	NCC 299	AMC408299	ACTIVE
AMC408390	NCC 300	AMC408299	ACTIVE
AMC408391	NCC 301	AMC408299	ACTIVE
AMC408392	NCC 302	AMC408299	ACTIVE
AMC408393	NCC 319	AMC408299	ACTIVE
AMC408394	NCC 320	AMC408299	ACTIVE
AMC408395	NCC 321	AMC408299	ACTIVE
AMC408396	NCC 322	AMC408299	ACTIVE
AMC408397	NCC 323	AMC408299	ACTIVE
AMC408398	NCC 324	AMC408299	ACTIVE
AMC408399	NCC 325	AMC408299	ACTIVE
AMC408400	NCC 277	AMC408299	ACTIVE
AMC408401	NCC 278	AMC408299	ACTIVE
AMC408402	NCC 279	AMC408299	ACTIVE
AMC408403	NCC 280	AMC408299	ACTIVE
AMC408404	NCC 283	AMC408299	ACTIVE
AMC408405	NCC 284	AMC408299	ACTIVE
AMC408406	NCC 285	AMC408299	ACTIVE
AMC408407	NCC 286	AMC408299	ACTIVE
AMC408408	NCC 287	AMC408299	ACTIVE
AMC408409	NCC 288	AMC408299	ACTIVE
AMC408410	NCC 289	AMC408299	ACTIVE
AMC408411	NCC 290	AMC408299	ACTIVE
AMC408412	NCC 291	AMC408299	ACTIVE
AMC408413	NCC 292	AMC408299	ACTIVE
AMC408414	NCC 303	AMC408299	ACTIVE
AMC408415	NCC 304	AMC408299	ACTIVE
AMC408416	NCC 305	AMC408299	ACTIVE
AMC408417	NCC 306	AMC408299	ACTIVE
AMC408418	NCC 307	AMC408299	ACTIVE
AMC408419	NCC 308	AMC408299	ACTIVE
AMC408420	NCC 309	AMC408299	ACTIVE
AMC408421	NCC 310	AMC408299	ACTIVE
AMC408422	NCC 311	AMC408299	ACTIVE
AMC408423	NCC 312	AMC408299	ACTIVE
AMC408424	NCC 313	AMC408299	ACTIVE
AMC408425	NCC 314	AMC408299	ACTIVE
AMC408426	NCC 315	AMC408299	ACTIVE
AMC408427	NCC 316	AMC408299	ACTIVE
AMC408428	NCC 317	AMC408299	ACTIVE
AMC408429	NCC 318	AMC408299	ACTIVE

NO WARRANTY IS MADE BY BLM FOR USE OF THE DATA  
 FOR PURPOSES NOT INTENDED BY BLM.

DEPARTMENT OF THE INTERIOR  
BUREAU OF LAND MANAGEMENT  
MINING CLAIMS

MC Customer Information - With Serial No. and Claim Name  
ACTIVE CLAIMS

Run Date: 08/02/2011 03:21 PM

Page 7 of 11

Serial No.	Claim Name/Number	Lead Serial No.	Disposition
AMC408430	NCC 329	AMC408299	ACTIVE
AMC408431	NCC 330	AMC408299	ACTIVE
AMC408432	NCC 331	AMC408299	ACTIVE
AMC408433	NCC 332	AMC408299	ACTIVE
AMC408434	NCC 333	AMC408299	ACTIVE
AMC408435	NCC 334	AMC408299	ACTIVE
AMC408436	NCC 335	AMC408299	ACTIVE
AMC408437	NCC 336	AMC408299	ACTIVE
AMC408438	NCC 326	AMC408299	ACTIVE
AMC408439	NCC 327	AMC408299	ACTIVE
AMC408440	NCC 328	AMC408299	ACTIVE
AMC408441	NCC 337	AMC408299	ACTIVE
AMC408442	NCC 338	AMC408299	ACTIVE
AMC408443	NCC 339	AMC408299	ACTIVE
AMC408444	NCC 366	AMC408299	ACTIVE
AMC408445	NCC 367	AMC408299	ACTIVE
AMC408446	NCC 368	AMC408299	ACTIVE
AMC408447	NCC 369	AMC408299	ACTIVE
AMC408448	NCC 370	AMC408299	ACTIVE
AMC408449	NCC 371	AMC408299	ACTIVE
AMC408450	NCC 372	AMC408299	ACTIVE
AMC408451	NCC 373	AMC408299	ACTIVE
AMC408452	NCC 374	AMC408299	ACTIVE
AMC408453	NCC 393	AMC408299	ACTIVE
AMC408454	NCC 394	AMC408299	ACTIVE
AMC408455	NCC 395	AMC408299	ACTIVE
AMC408456	NCC 396	AMC408299	ACTIVE
AMC408457	NCC 397	AMC408299	ACTIVE
AMC408458	NCC 398	AMC408299	ACTIVE
AMC408459	NCC 399	AMC408299	ACTIVE
AMC408460	NCC 400	AMC408299	ACTIVE
AMC408461	NCC 401	AMC408299	ACTIVE
AMC408462	NCC 528	AMC408299	ACTIVE
AMC408463	NCC 529	AMC408299	ACTIVE
AMC408464	NCC 530	AMC408299	ACTIVE
AMC408465	NCC 531	AMC408299	ACTIVE
AMC408466	NCC 532	AMC408299	ACTIVE
AMC408467	NCC 533	AMC408299	ACTIVE
AMC408468	NCC 534	AMC408299	ACTIVE
AMC408469	NCC 535	AMC408299	ACTIVE
AMC408470	NCC 536	AMC408299	ACTIVE
AMC408471	NCC 537	AMC408299	ACTIVE
AMC408472	NCC 538	AMC408299	ACTIVE
AMC408473	NCC 539	AMC408299	ACTIVE
AMC408474	NCC 540	AMC408299	ACTIVE
AMC408475	NCC 541	AMC408299	ACTIVE
AMC408476	NCC 542	AMC408299	ACTIVE
AMC408477	NCC 543	AMC408299	ACTIVE
AMC408478	NCC 544	AMC408299	ACTIVE
AMC408479	NCC 545	AMC408299	ACTIVE
AMC408480	NCC 591	AMC408299	ACTIVE
AMC408481	NCC 592	AMC408299	ACTIVE
AMC408482	NCC 593	AMC408299	ACTIVE
AMC408483	NCC 594	AMC408299	ACTIVE
AMC408484	NCC 595	AMC408299	ACTIVE
AMC408485	NCC 596	AMC408299	ACTIVE
AMC408486	NCC 597	AMC408299	ACTIVE
AMC408487	NCC 598	AMC408299	ACTIVE
AMC408488	NCC 599	AMC408299	ACTIVE

NO WARRANTY IS MADE BY BLM FOR USE OF THE DATA  
FOR PURPOSES NOT INTENDED BY BLM.

DEPARTMENT OF THE INTERIOR  
BUREAU OF LAND MANAGEMENT  
MINING CLAIMS

MC Customer Information - With Serial No. and Claim Name  
ACTIVE CLAIMS

Run Date: 08/02/2011 03:21 PM

Page 8 of 11

Serial No.	Claim Name/Number	Lead Serial No.	Disposition
AMC408489	NCC 600	AMC408299	ACTIVE
AMC408490	NCC 601	AMC408299	ACTIVE
AMC408491	NCC 602	AMC408299	ACTIVE
AMC408492	NCC 603	AMC408299	ACTIVE
AMC408493	NCC 604	AMC408299	ACTIVE
AMC408494	NCC 605	AMC408299	ACTIVE
AMC408495	NCC 606	AMC408299	ACTIVE
AMC408496	NCC 607	AMC408299	ACTIVE
AMC408497	NCC 608	AMC408299	ACTIVE
AMC408498	NCC 609	AMC408299	ACTIVE
AMC408499	NCC 610	AMC408299	ACTIVE
AMC408500	NCC 611	AMC408299	ACTIVE
AMC408501	NCC 612	AMC408299	ACTIVE
AMC408502	NCC 613	AMC408299	ACTIVE
AMC408503	NCC 614	AMC408299	ACTIVE
AMC408504	NCC 615	AMC408299	ACTIVE
AMC408505	NCC 616	AMC408299	ACTIVE
AMC408506	NCC 617	AMC408299	ACTIVE
AMC408507	NCC 618	AMC408299	ACTIVE
AMC408508	NCC 619	AMC408299	ACTIVE
AMC408509	NCC 620	AMC408299	ACTIVE
AMC408510	NCC 621	AMC408299	ACTIVE
AMC408511	NCC 622	AMC408299	ACTIVE
AMC408512	NCC 623	AMC408299	ACTIVE
AMC408513	NCC 624	AMC408299	ACTIVE
AMC408514	NCC 625	AMC408299	ACTIVE
AMC408515	NCC 626	AMC408299	ACTIVE
AMC408516	NCC 636	AMC408299	ACTIVE
AMC408517	NCC 637	AMC408299	ACTIVE
AMC408518	NCC 638	AMC408299	ACTIVE
AMC408519	NCC 639	AMC408299	ACTIVE
AMC408520	NCC 640	AMC408299	ACTIVE
AMC408521	NCC 641	AMC408299	ACTIVE
AMC408522	NCC 642	AMC408299	ACTIVE
AMC408523	NCC 643	AMC408299	ACTIVE
AMC408524	NCC 644	AMC408299	ACTIVE
AMC408525	NCC 645	AMC408299	ACTIVE
AMC408526	NCC 646	AMC408299	ACTIVE
AMC408527	NCC 647	AMC408299	ACTIVE
AMC408528	NCC 648	AMC408299	ACTIVE
AMC408529	NCC 649	AMC408299	ACTIVE
AMC408530	NCC 650	AMC408299	ACTIVE
AMC408531	NCC 651	AMC408299	ACTIVE
AMC408532	NCC 652	AMC408299	ACTIVE
AMC408533	NCC 653	AMC408299	ACTIVE
AMC408534	NCC 654	AMC408299	ACTIVE
AMC408535	NCC 655	AMC408299	ACTIVE
AMC408536	NCC 656	AMC408299	ACTIVE
AMC408537	NCC 657	AMC408299	ACTIVE
AMC408538	NCC 658	AMC408299	ACTIVE
AMC408539	NCC 659	AMC408299	ACTIVE
AMC408540	NCC 660	AMC408299	ACTIVE
AMC408541	NCC 661	AMC408299	ACTIVE
AMC408542	NCC 662	AMC408299	ACTIVE
AMC408543	NCC 663	AMC408299	ACTIVE
AMC408544	NCC 664	AMC408299	ACTIVE
AMC408545	NCC 665	AMC408299	ACTIVE
AMC408546	NCC 666	AMC408299	ACTIVE
AMC408547	NCC 667	AMC408299	ACTIVE

NO WARRANTY IS MADE BY BLM FOR USE OF THE DATA  
FOR PURPOSES NOT INTENDED BY BLM.

DEPARTMENT OF THE INTERIOR  
 BUREAU OF LAND MANAGEMENT  
 MINING CLAIMS  
 MC Customer Information - With Serial No. and Claim Name  
 ACTIVE CLAIMS

Run Date: 08/02/2011 03:21 PM

Page 9 of 11

Serial No.	Claim Name/Number	Lead Serial No.	Disposition
AMC408548	NCC 668	AMC408299	ACTIVE
AMC408549	NCC 669	AMC408299	ACTIVE
AMC408550	NCC 670	AMC408299	ACTIVE
AMC408551	NCC 671	AMC408299	ACTIVE
AMC408552	NCC 672	AMC408299	ACTIVE
AMC408553	NCC 673	AMC408299	ACTIVE
AMC408554	NCC 674	AMC408299	ACTIVE
AMC408555	NCC 675	AMC408299	ACTIVE
AMC408556	NCC 676	AMC408299	ACTIVE
AMC408557	NCC 677	AMC408299	ACTIVE
AMC408558	NCC 678	AMC408299	ACTIVE
AMC408559	NCC 679	AMC408299	ACTIVE
AMC408560	NCC 680	AMC408299	ACTIVE
AMC408561	NCC 681	AMC408299	ACTIVE
AMC408562	NCC 682	AMC408299	ACTIVE
AMC408563	NCC 683	AMC408299	ACTIVE
AMC408564	NCC 684	AMC408299	ACTIVE
AMC408565	NCC 685	AMC408299	ACTIVE
AMC408566	NCC 686	AMC408299	ACTIVE
AMC408567	NCC 687	AMC408299	ACTIVE
AMC408568	NCC 688	AMC408299	ACTIVE
AMC408569	NCC 689	AMC408299	ACTIVE
AMC408570	NCC 690	AMC408299	ACTIVE
AMC408571	NCC 691	AMC408299	ACTIVE
AMC408572	NCC 692	AMC408299	ACTIVE
AMC408573	NCC 705	AMC408299	ACTIVE
AMC408574	NCC 706	AMC408299	ACTIVE
AMC408575	NCC 707	AMC408299	ACTIVE
AMC408576	NCC 708	AMC408299	ACTIVE
AMC408577	NCC 709	AMC408299	ACTIVE
AMC408578	NCC 710	AMC408299	ACTIVE
AMC408579	NCC 711	AMC408299	ACTIVE
AMC408580	NCC 712	AMC408299	ACTIVE
AMC408581	NCC 713	AMC408299	ACTIVE
AMC408582	NCC 714	AMC408299	ACTIVE
AMC408583	NCC 715	AMC408299	ACTIVE
AMC408584	NCC 716	AMC408299	ACTIVE
AMC408585	NCC 717	AMC408299	ACTIVE
AMC408586	NCC 718	AMC408299	ACTIVE
AMC408587	NCC 719	AMC408299	ACTIVE
AMC408588	NCC 720	AMC408299	ACTIVE
AMC408589	NCC 721	AMC408299	ACTIVE
AMC408590	NCC 722	AMC408299	ACTIVE
AMC408591	NCC 723	AMC408299	ACTIVE
AMC408592	NCC 724	AMC408299	ACTIVE
AMC408593	NCC 725	AMC408299	ACTIVE
AMC408594	NCC 726	AMC408299	ACTIVE
AMC408595	NCC 727	AMC408299	ACTIVE
AMC408596	NCC 728	AMC408299	ACTIVE
AMC408597	NCC 729	AMC408299	ACTIVE
AMC408598	NCC 730	AMC408299	ACTIVE
AMC408599	NCC 731	AMC408299	ACTIVE
AMC408600	NCC 732	AMC408299	ACTIVE
AMC408601	NCC 733	AMC408299	ACTIVE
AMC408602	NCC 734	AMC408299	ACTIVE
AMC408603	NCC 735	AMC408299	ACTIVE
AMC408604	NCC 736	AMC408299	ACTIVE
AMC408605	NCC 737	AMC408299	ACTIVE
AMC408606	NCC 738	AMC408299	ACTIVE

NO WARRANTY IS MADE BY BLM FOR USE OF THE DATA  
 FOR PURPOSES NOT INTENDED BY BLM.

DEPARTMENT OF THE INTERIOR  
 BUREAU OF LAND MANAGEMENT  
 MINING CLAIMS  
 MC Customer Information - With Serial No. and Claim Name  
 ACTIVE CLAIMS

Run Date: 08/02/2011 03:21 PM

Page 10 of 11

Serial No.	Claim Name/Number	Lead Serial No.	Disposition
AMC408607	NCC 739	AMC408299	ACTIVE
AMC408608	NCC 740	AMC408299	ACTIVE
AMC408609	NCC 741	AMC408299	ACTIVE
AMC408610	NCC 742	AMC408299	ACTIVE
AMC408611	NCC 743	AMC408299	ACTIVE
AMC408612	NCC 21	AMC408299	ACTIVE
AMC408613	NCC 22	AMC408299	ACTIVE
AMC408614	NCC 23	AMC408299	ACTIVE
AMC408615	NCC 24	AMC408299	ACTIVE
AMC408616	NCC 25	AMC408299	ACTIVE
AMC408617	NCC 26	AMC408299	ACTIVE
AMC408618	NCC 27	AMC408299	ACTIVE
AMC408619	NCC 28	AMC408299	ACTIVE
AMC408620	NCC 29	AMC408299	ACTIVE
AMC408621	NCC 30	AMC408299	ACTIVE
AMC408622	NCC 31	AMC408299	ACTIVE
AMC408623	NCC 32	AMC408299	ACTIVE
AMC408624	NCC 33	AMC408299	ACTIVE
AMC408625	NCC 34	AMC408299	ACTIVE
AMC408626	NCC 35	AMC408299	ACTIVE
AMC408627	NCC 36	AMC408299	ACTIVE
AMC408628	NCC 37	AMC408299	ACTIVE
AMC408629	NCC 38	AMC408299	ACTIVE
AMC408630	NCC 39	AMC408299	ACTIVE
AMC408631	NCC 40	AMC408299	ACTIVE
AMC409378	NCC 236	AMC409378	ACTIVE
AMC409379	NCC 237	AMC409378	ACTIVE
AMC409380	NCC 375	AMC409378	ACTIVE
AMC409381	NCC 376	AMC409378	ACTIVE
AMC409382	NCC 377	AMC409378	ACTIVE
AMC409383	NCC 378	AMC409378	ACTIVE
AMC409384	NCC 379	AMC409378	ACTIVE
AMC409385	NCC 380	AMC409378	ACTIVE
AMC409386	NCC 381	AMC409378	ACTIVE
AMC409387	NCC 382	AMC409378	ACTIVE
AMC409388	NCC 383	AMC409378	ACTIVE
AMC409389	NCC 384	AMC409378	ACTIVE
AMC409390	NCC 385	AMC409378	ACTIVE
AMC409391	NCC 386	AMC409378	ACTIVE
AMC409392	NCC 387	AMC409378	ACTIVE
AMC409393	NCC 388	AMC409378	ACTIVE
AMC409394	NCC 389	AMC409378	ACTIVE
AMC409395	NCC 390	AMC409378	ACTIVE
AMC409396	NCC 391	AMC409378	ACTIVE
AMC409397	NCC 392	AMC409378	ACTIVE
AMC409398	NCC 411	AMC409378	ACTIVE
AMC409399	NCC 412	AMC409378	ACTIVE
AMC409400	NCC 413	AMC409378	ACTIVE
AMC409401	NCC 414	AMC409378	ACTIVE
AMC409402	NCC 415	AMC409378	ACTIVE
AMC409403	NCC 416	AMC409378	ACTIVE
AMC409404	NCC 417	AMC409378	ACTIVE
AMC409405	NCC 418	AMC409378	ACTIVE
AMC409406	NCC 419	AMC409378	ACTIVE
AMC409407	NCC 420	AMC409378	ACTIVE
AMC409408	NCC 421	AMC409378	ACTIVE
AMC409409	NCC 422	AMC409378	ACTIVE
AMC409410	NCC 423	AMC409378	ACTIVE
AMC409411	NCC 424	AMC409378	ACTIVE

NO WARRANTY IS MADE BY BLM FOR USE OF THE DATA  
 FOR PURPOSES NOT INTENDED BY BLM.



DEPARTMENT OF THE INTERIOR  
BUREAU OF LAND MANAGEMENT  
MINING CLAIMS  
MC Customer Information - With Serial No. and Claim Name  
ACTIVE CLAIMS

Run Date: 08/02/2011 03:21 PM

Page 11 of 11

<u>Serial No.</u>	<u>Claim Name/Number</u>	<u>Lead Serial No.</u>	<u>Disposition</u>
AMC409412	NCC 425	AMC409378	ACTIVE
AMC409413	NCC 426	AMC409378	ACTIVE
AMC409414	NCC 427	AMC409378	ACTIVE
AMC409415	NCC 428	AMC409378	ACTIVE
AMC79732	ZELLA A	AMC78902	ACTIVE

Number of ACTIVE cases: 587

NO WARRANTY IS MADE BY BLM FOR USE OF THE DATA  
FOR PURPOSES NOT INTENDED BY BLM.

# Customer Name Update Screen

**System ID:MC**

Name: REDHAWK COPPER INC

Lookup

Proprietor #: 2235894

Renumber To:

Category: C - CORPORATION

Address: 130 N REDINGTON RD

*Address Updated*  
**ENTERED INTO COMPUTER**

AUG 02 2011 *pb*

City: SAN MANUEL

State: AZ

Zip: 856311134

Save

Save/Override DataFlux

Delete

Renumber

Customer details successfully saved for Customer Id 2235894

**List of Proprietors**

REDHAWK COPPER INC[2235894], 616 W WEBB DR, , SAN MANUEL, AZ, 856311035, C, MATCHED

↖ previous Address

011 80 1 A

Select

Cancel

**NOTICE!!**

**These documents have been scanned!**

**Do not place un-scanned documents beneath this notice!**

**Do not remove this notice from this file!**

GPO Jacket No. 560-102  
Print Order 61540  
Rise Business Services, LLC  
Job=AZ15 7/3/2019



Box Number= AZ15140



Claim Begin-End: AMC352161-AMC352176

**6 Location Notices-Amendments and Supporting Documents**



AZ15140-7

AMC351599-AMC352455

United States Department of the Interior  
BUREAU OF LAND MANAGEMENT  
ARIZONA STATE OFFICE  
222 North Central Avenue  
Phoenix, Arizona 85004-2203

September 10 1999

In Reply Refer To:  
3800 (952.3)

CLAIMANT(S):      AMT (USA) INC.  
7400 N. Oracle Rd. #34  
Tucson, AZ 85704

Timothy M. Marsh(AGENT ONLY)  
10700 N. La Reserve D  
Oro Valley, AZ 85737

The enclosed claim index is provided to identify the owner's name, address, and AMC number assigned to the claim(s). If the name and/or address is incorrect, please advise.

The official land records of the BLM show that portions of the subject mining claims lie within lands closed to location under the United States mining laws.

You are hereby advised that you have acquired no mineral or surface rights on those portions of the subject mining claims which are on patented or State land, or were patented under the Stockraising Homestead Act.

If you have any questions, please call Mining Claims Adjudication at (602) 417-9518.

Enclosure

**MINING CLAIM STATUS REPORT**

Status Checked By:	<u>KC</u>
MTP Checked By:	<u>TGS</u>
GEO Checked By:	
Preadjudication By:	
Final Adjudication By:	<u>11/28/99</u>

LEAD SERIAL NO. AMC 352161 THROUGH AMC 352176

<u>19/16</u>	LODE	@ \$25 = \$	<u>400</u>	Location Fee
	PLACER	@ \$10 = \$	<u>600</u>	Service Fee--curable defect
	MILL SITE	@ \$100 = \$	<u>1600.</u>	Claim Maintenance Fee
	TUNNEL SITE	\$		<b>TOTAL FEES</b>
	ASSOCIATION	\$		Copy Fees
	PLACER	\$	<u>403.70</u>	Overage <input checked="" type="checkbox"/> Shortage <input type="checkbox"/>
		\$	<u>2563.70</u>	<b>TOTAL RECEIVED</b>

OVER-THE-COUNTER:  MAIL:  Timely Filed: YES  NO

**LEGAL DESCRIPTION:**

T <u>8S</u>	R <u>18E</u>	S <u>15, 12, 11, 12</u>	T _____	R _____	S _____
T <u>7S</u>	R <u>18E</u>	S <u>35, 36</u>	T _____	R _____	S <u>*</u>
T _____	R _____	S _____	T _____	R <u>✓</u>	S _____
T _____	R _____	S _____	T _____	R _____	S _____

GENERAL JURISDICTION: BLM  or NATIONAL FOREST  Name \_\_\_\_\_

SPLIT ESTATE LAND: SX  PX  SRHE  OTHER  Specify \_\_\_\_\_

WILDERNESS AREA (WA): NIA Specify \_\_\_\_\_

CLAIMS SUBJECT TO PL 359: YES  NO

PROPER NOTICE FILED IF LOCATING ON SRHE: YES  NO

COMMENTS: \_\_\_\_\_  
 \_\_\_\_\_  
 \_\_\_\_\_

STATUS: PARTIALLY VOID  VOID

PRIVATE MINERALS  WITHDRAWN  OTHER

COMMENTS: Parrot #3, 6, 9, 12, 10<sup>#11</sup> partial on SRHE lands  
 I informed claimant will just take what's not on SRHE  
 Parrot #1, 2, 4, 5, 7, 8, pt. of 10 & 12 are state surf. feet. min.  
 Parrot #1, 2, & 3 part in 75-18E NOT state land. private mins  
 \* Pt. of Parrot #1, 4, 7, 10  
 Claimant is aware of overlap & state land. TMM  
 pt. of Wm #4, 5, 6 are in IL 210  
 these are lodes  
 pt. of Parrot #4, #7 overlap patented M.S.





OFFICIAL RECORDS OF  
PINAL COUNTY RECORDER

LAURA DEAN-LYTTLE

DATE: 03/31/99      TIME: 0926  
FEE :            10.00  
PAGES:            3  
FEE NO: 1999-014283

when recorded mail to :

AMT-USA  
7400 N. Oracle Rd. STE. 343.  
TUCSON, AZ 85704

(The above space reserved for recording information )

CAPTION HEADING

RECEIVED  
B.L.M. AZ STATE OFFICE

1999 MAY 28 P 2: 04

PHOENIX, ARIZONA

Notice of Location  
Mining Claim

DO NOT DISCARD THIS SHEET. THIS COVER PAGE IS RECORDED AS PART OF YOUR DOCUMENT. THE CERTIFICATE OF RECORDATION WITH THE FEE NUMBER IN THE UPPER RIGHT CORNER IS THE PERMANENT REFERENCE NUMBER OF THIS DOCUMENT IN THE PINAL COUNTY RECORDER'S OFFICE.

REC 352181

Notice of Location  
(Arizona-Lode)

The undersigned AMT (USA) Inc., whose address is 7400 Oracle Road, Suite 343, Tucson, Arizona 85704 has located the **WREN** 1 lode mining claim, more particularly described below. The date of the location is the 2nd day of **March, 1999**.

The length of the claim is **1500 feet**. The width of the claim is **600 feet**. The location monument is **25 feet** from the East End Center of the claim (corner No. 1), and **1475 feet** from the West End Center of the claim (corner No. 4). The general course of the claim is **East-West**.

This claim is located in the

NW Quarter of Section 15, T. 8S, R. 18E,  
\_\_\_\_ Quarter of Section \_\_\_\_\_, T. 8S, R. 18E,  
\_\_\_\_ Quarter of Section \_\_\_\_\_, T. 8S, R. 18E,  
\_\_\_\_ Quarter of Section \_\_\_\_\_, T. 8S, R. 18E,

Gila and Salt River Meridian, Pinal County, Arizona, and is described by metes and bounds as follows:

Beginning at Corner No. 1 the **East End Center**, which lies 6240 feet South and 8281 feet West of the **Northeast Corner** of **Section 11, Township 8 South, Range 18 East**.

Thence **South** a distance of **300 feet** to Corner No. 2;  
Thence **West** a distance of **1500 feet** to Corner No. 3;  
Thence **North** a distance of **300 feet** to Corner No. 4;  
Thence **North** a distance of **300 feet** to Corner No. 5;  
Thence **East** a distance of **1500 feet** to Corner No. 6;  
Thence **South** a distance of **300 feet** to Corner No. 1,

the place of beginning.

The claim is contiguous to and is bounded by the following claims:

**WREN** \_\_\_\_\_ on the north  
**WREN** \_\_\_\_\_ on the east  
**WREN** 2 on the south  
**WREN** \_\_\_\_\_ on the west

RECEIVED  
B.L.M. AZ STATE OFFICE

AMT (USA) Inc  
MAY 28 2:04

By Fred M. Smith  
Agent ARIZONA

352161

SECTION 15, T.8S., R.18E.

NE CORNER OF SECTION 11, T.8S., R.18E..

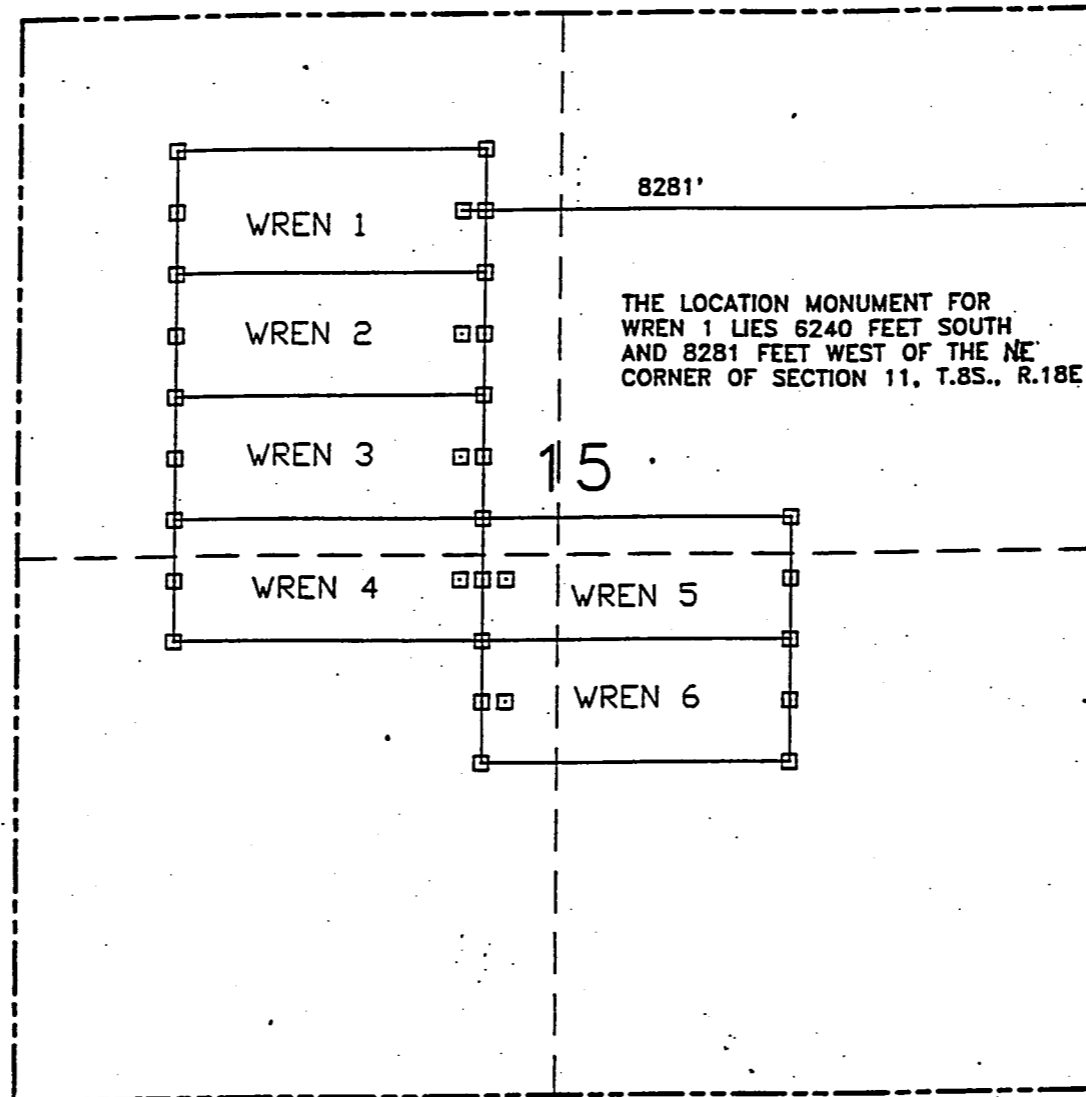
6240'

8281'

THE LOCATION MONUMENT FOR WREN 1 LIES 6240 FEET SOUTH AND 8281 FEET WEST OF THE NE CORNER OF SECTION 11, T.8S., R.18E.

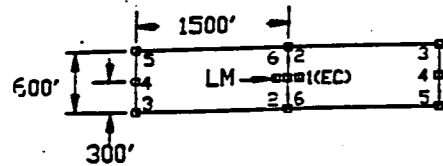
15

WREN LODGE CLAIM GROUP  
LOCATED IN SECTION 15,  
T.8S., R.18E.,  
GILA AND SALT RIVER  
BASE AND MERIDIAN,  
PINAL COUNTY, ARIZONA



SCALE 1"=1000'

TYPICAL CLAIMS



All claims are 1500 feet in an East-West orientation and 600 feet in a North-South orientation. All corner and location monuments are 2"X2"X5" wood posts with aluminum tags marked with appropriate claim information. All location monuments are set 25 feet East or West of the corresponding claim end center.

PHOENIX, ARIZONA

1999 MAY 28 P 2:04

RECEIVED  
B.L.M. AZ STATE OFFICE

<p><b>LOCATED FOR:</b> AMT (USA), INC. 7400 N. ORACLE RD. Suite 343 Tucson, Arizona 85704</p>	<p><b>BY AGENT:</b> Timothy M. Marsh 10700 N. La Reserve Dr. #3106 Oro Valley, AZ 85737 (520) 544-8871</p>
---	--

191298 ON W



OFFICIAL RECORDS OF  
PINAL COUNTY RECORDER

LAURA DEAN-LYTTLE

DATE: 03/31/99      TIME: 0926  
FEE :            10.00  
PAGES:            3  
FEE NO: 1999-014284

when recorded mail to :  
AMT-USA  
7400 N. Oracle Rd. STE. 343  
TUCSON, AZ 85704  
RECEIVED  
B.L.M. AZ STATE OFFICE  
1999 MAY 28 2:04  
PHOENIX, ARIZONA

(The above space reserved for recording information )

CAPTION HEADING

Notice of Location  
Mining Claim

DO NOT DISCARD THIS SHEET. THIS COVER PAGE IS RECORDED AS PART OF YOUR DOCUMENT. THE CERTIFICATE OF RECORDATION WITH THE FEE NUMBER IN THE UPPER RIGHT CORNER IS THE PERMANENT REFERENCE NUMBER OF THIS DOCUMENT IN THE PINAL COUNTY RECORDER'S OFFICE.

REC 352162

Notice of Location  
(Arizona-Lode)

RECEIVED  
B.L.M. AZ STATE OFFICE

The undersigned AMT (USA) Inc., whose address is <sup>1999 MAY 28 P 2:05</sup> Oracle Road, Suite 343, Tucson, Arizona 85704 has located the **WREN** 2 lode mining claim, more particularly described below. The date of the location is the 2nd day of **March, 1999**. PHOENIX, ARIZONA

The length of the claim is **1500 feet**. The width of the claim is **600 feet**. The location monument is **25 feet** from the East End Center of the claim (corner No. 1), and **1475 feet** from the West End Center of the claim (corner No. 4). The general course of the claim is **East-West**.

This claim is located in the

NW Quarter of Section 15, T. 8S, R. 18E,  
\_\_\_\_ Quarter of Section \_\_\_\_\_, T. 8S, R. 18E,  
\_\_\_\_ Quarter of Section \_\_\_\_\_, T. 8S, R. 18E,  
\_\_\_\_ Quarter of Section \_\_\_\_\_, T. 8S, R. 18E,

Gila and Salt River Meridian, Pinal County, Arizona, and is described by metes and bounds as follows:

Beginning at Corner No. 1 the **East End Center**, which lies 6840 feet South and 8281 feet West of the **Northeast Corner** of **Section 11, Township 8 South, Range 18 East**.

Thence **South** a distance of **300 feet** to Corner No. 2;  
Thence **West** a distance of **1500 feet** to Corner No. 3;  
Thence **North** a distance of **300 feet** to Corner No. 4;  
Thence **North** a distance of **300 feet** to Corner No. 5;  
Thence **East** a distance of **1500 feet** to Corner No. 6;  
Thence **South** a distance of **300 feet** to Corner No. 1,

the place of beginning.

The claim is contiguous to and is bounded by the following claims:

**WREN** 1 on the north  
**WREN** \_\_\_\_\_ on the east  
**WREN** 3 on the south  
**WREN** \_\_\_\_\_ on the west

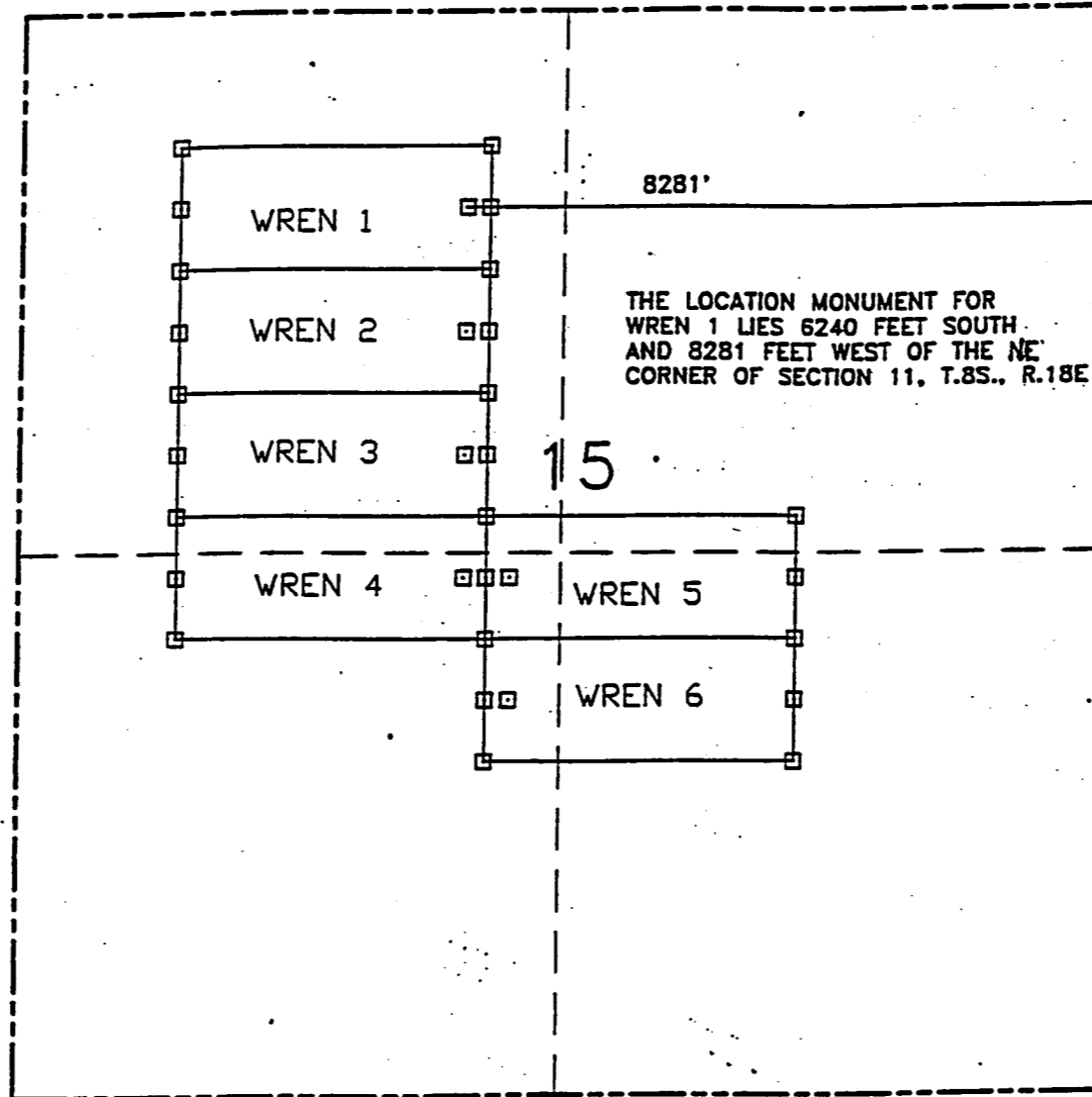
AMT (USA) Inc.

By Tim M. M...

Agent

A  
MC  
352162

SECTION 15, T.8S., R.18E.



NE CORNER OF SECTION 11, T.8S., R.18E.

6240'

8281'

THE LOCATION MONUMENT FOR WREN 1 LIES 6240 FEET SOUTH AND 8281 FEET WEST OF THE NE CORNER OF SECTION 11, T.8S., R.18E

15

WREN 1

WREN 2

WREN 3

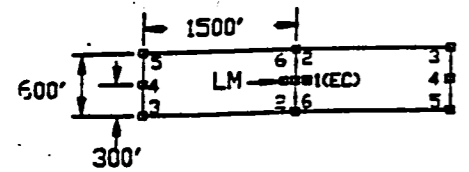
WREN 4

WREN 5

WREN 6

WREN LODGE CLAIM GROUP  
LOCATED IN SECTION 15,  
T.8S., R.18E.,  
GILA AND SALT RIVER  
BASE AND MERIDIAN,  
PINAL COUNTY, ARIZONA

TYPICAL CLAIMS



All claims are 1500 feet in an East-West orientation and 600 feet in a North-South orientation. All corner and location monuments are 2"X2"X5" wood posts with aluminum tags marked with appropriate claim information. All location monuments are set 25 feet East or West of the corresponding claim end center.

PHOENIX, ARIZONA

1999 MAY 28 P 2: 05

RECEIVED  
B.L.M. AZ STATE OFFICE

SCALE 1"=1000'

201788 04 W

<p><b>LOCATED FOR:</b> AMT (USA) INC. 7400 N. ORACLE RD. Suite 343 Tucson, Arizona 85704</p>	<p><b>BY AGENT:</b> Timothy M. Marsh 10700 N. La Reserve Dr. #3 Oro Valley, AZ 85737 (520) 544-8871</p>
--	---



when recorded mail to :  
AMT-USA  
7400 N. Oracle Rd. STE. 343  
TUCSON, AZ 85704

RECEIVED  
B.L.M. AZ STATE OFFICE

1999 MAY 28 P 2:05  
PHOENIX, ARIZONA



OFFICIAL RECORDS OF  
PINAL COUNTY RECORDER

LAURA DEAN-LYTTLE

DATE: 03/31/99 TIME: 0926  
FEE : 10.00  
PAGES: 3  
FEE NO: 1999-014285

(The above space reserved for recording information )

CAPTION HEADING

Notice of Location  
Mining Claim

DO NOT DISCARD THIS SHEET. THIS COVER PAGE IS RECORDED AS PART OF YOUR DOCUMENT. THE CERTIFICATE OF RECORDATION WITH THE FEE NUMBER IN THE UPPER RIGHT CORNER IS THE PERMANENT REFERENCE NUMBER OF THIS DOCUMENT IN THE PINAL COUNTY RECORDER'S OFFICE.

REC  
HC  
352163

Notice of Location  
(Arizona-Lode)

RECEIVED  
B.L.M. AZ STATE OFFICE

The undersigned AMT (USA) Inc., whose address is <sup>7440</sup> Oracle Road, Suite 343, Tucson, Arizona 85704 has located the **WREN** 3 lode mining claim, more particularly described below. The date of the location is the 2nd day of **March, 1999**.  
MAY 28 P 2:05  
PHOENIX, ARIZONA

The length of the claim is **1500 feet**. The width of the claim is **600 feet**. The location monument is **25 feet** from the East End Center of the claim (corner No. 1), and **1475 feet** from the West End Center of the claim (corner No. 4). The general course of the claim is **East-West**.

This claim is located in the

NW Quarter of Section 15, T. 8S, R. 18E,  
\_\_\_\_ Quarter of Section \_\_\_\_\_, T. 8S, R. 18E,  
\_\_\_\_ Quarter of Section \_\_\_\_\_, T. 8S, R. 18E,  
\_\_\_\_ Quarter of Section \_\_\_\_\_, T. 8S, R. 18E,

Gila and Salt River Meridian, Pinal County, Arizona, and is described by metes and bounds as follows:

Beginning at Corner No. 1 the **East End Center**, which lies 7440 feet South and 8281 feet West of the **Northeast Corner** of **Section 11, Township 8 South, Range 18 East**.

Thence **South** a distance of **300 feet** to Corner No. 2;  
Thence **West** a distance of **1500 feet** to Corner No. 3;  
Thence **North** a distance of **300 feet** to Corner No. 4;  
Thence **North** a distance of **300 feet** to Corner No. 5;  
Thence **East** a distance of **1500 feet** to Corner No. 6;  
Thence **South** a distance of **300 feet** to Corner No. 1,

the place of beginning.

The claim is contiguous to and is bounded by the following claims:

**WREN** 2 on the north  
**WREN** \_\_\_\_\_ on the east  
**WREN** 4 on the south  
**WREN** \_\_\_\_\_ on the west

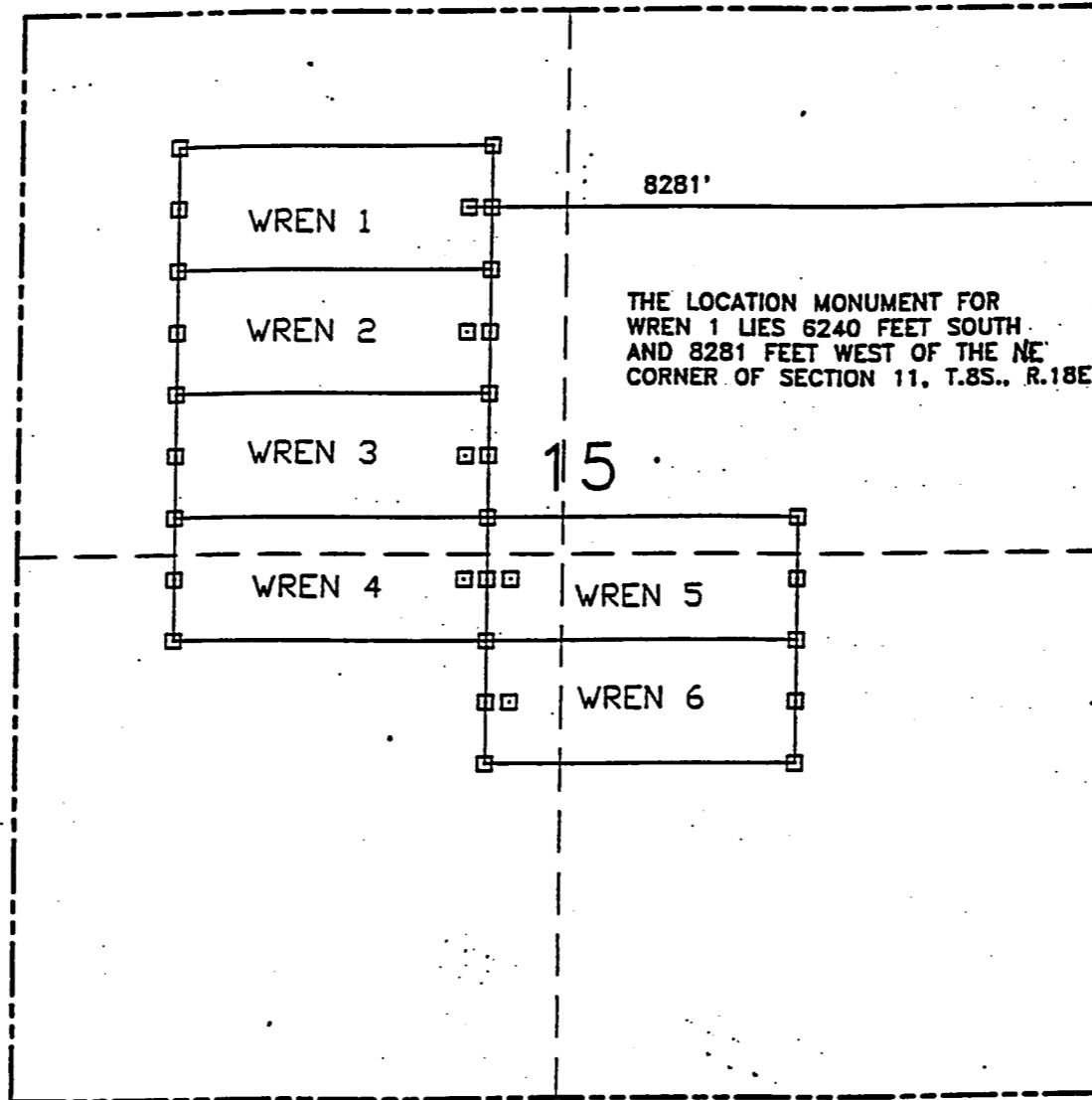
**AMT (USA) Inc.**

By \_\_\_\_\_

*Fred M. Smith*  
Agent

**WREN LODE CLAIM GROUP  
LOCATED IN SECTION 15,  
T.8S., R.18E.,  
GILA AND SALT RIVER  
BASE AND MERIDIAN,  
PINAL COUNTY, ARIZONA**

**SECTION 15, T.8S., R.18E.**



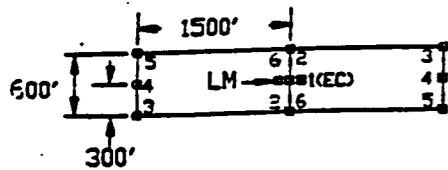
NE CORNER OF  
SECTION 11,  
T.8S., R.18E.,



SCALE 1"=100'

RECEIVED  
BLM. AZ STATE OFFICE  
1999 MAY 28 P 2:05  
PHOENIX, ARIZONA

TYPICAL CLAIMS



All claims are 1500 feet  
in an East-West orientation  
and 600 feet in a North-South  
orientation. All corner and  
location monuments are 2"X2"X5"  
wood posts with aluminum tags  
marked with appropriate claim  
information.

All location monuments are set  
25 feet East or West of the  
corresponding claim end center.

AMT (USA), INC. 352168


**LOCATED FOR:**  
AMT (USA), INC.  
7400 N. ORACLE RD.  
Suite 343  
Tucson, Arizona 85704

**BY AGENT:**  
Timothy M. Marsh  
10700 N. La Reserve Dr. #K  
Oro Valley, AZ 85737  
(520) 544-8871

when recorded mail to :  
AMT-USA  
7400 N. Oracle Rd.  
TUCSON, AZ 85704

RECEIVED  
B.L.M. AZ STATE OFFICE

1999 MAY 28 P. 2: 05  
STE. 343  
PHOENIX, ARIZONA

 OFFICIAL RECORDS OF  
PINAL COUNTY RECORDER  
LAURA DEAN-LYTTLE

DATE: 03/31/99      TIME: 0926  
FEE :            10.00  
PAGES:            3  
FEE NO: 1999-014289

(The above space reserved for recording information )

CAPTION HEADING

Notice of Location  
Mining Claim

DO NOT DISCARD THIS SHEET. THIS COVER PAGE IS RECORDED AS PART OF YOUR DOCUMENT. THE CERTIFICATE OF RECORDATION WITH THE FEE NUMBER IN THE UPPER RIGHT CORNER IS THE PERMANENT REFERENCE NUMBER OF THIS DOCUMENT IN THE PINAL COUNTY RECORDER'S OFFICE.

MC 352164

Notice of Location  
(Arizona-Lode)

RECEIVED  
B.L.M. AZ STATE OFFICE

The undersigned AMT (USA) Inc., whose address is 7400 Oracle Road, Suite 343, Tucson, Arizona 85704 has located the **PARROT** 1 lode mining claim, more particularly described below. The date of the location is the 2nd day of March, ARIZONA 1999. 1999 MAY 28 P 2:05

The length of the claim is **1500 feet**. The width of the claim is **600 feet**. The location monument is **25 feet** from the South End Center of the claim (corner No. 1), and **1475 feet** from the North End Center of the claim (corner No. 4). The general course of the claim is **North-South**.

This claim is located in the

SE Quarter of Section 35, T. 7 S, R. 18E,  
SW Quarter of Section 36, T. 7 S, R. 18E,  
NE Quarter of Section 2, T. 8 S, R. 18E,  
NW Quarter of Section 1, T. 8 S, R. 18E,

Gila and Salt River Meridian, Pinal County, Arizona, and is described by metes and bounds as follows:

Beginning at Corner No. 1 the **South End Center**, which lies 4097 feet North and 274 feet East of the **Northeast Corner** of **Section 11, Township 8 South, Range 18 East**.

Thence **West** a distance of **300 feet** to Corner No. 2;  
Thence **North** a distance of **1500 feet** to Corner No. 3;  
Thence **East** a distance of **300 feet** to Corner No. 4;  
Thence **East** a distance of **300 feet** to Corner No. 5;  
Thence **South** a distance of **1500 feet** to Corner No. 6;  
Thence **West** a distance of **300 feet** to Corner No. 1,

the place of beginning.

The claim is contiguous to and is bounded by the following claims:

**PARROT** \_\_\_\_\_ on the north  
**PARROT** 2 on the east  
**PARROT** 4 on the south  
**PARROT** \_\_\_\_\_ on the west

AMT (USA) Inc. \_\_\_\_\_

By F. J. M. M. M.  
Agent

A MC 352164

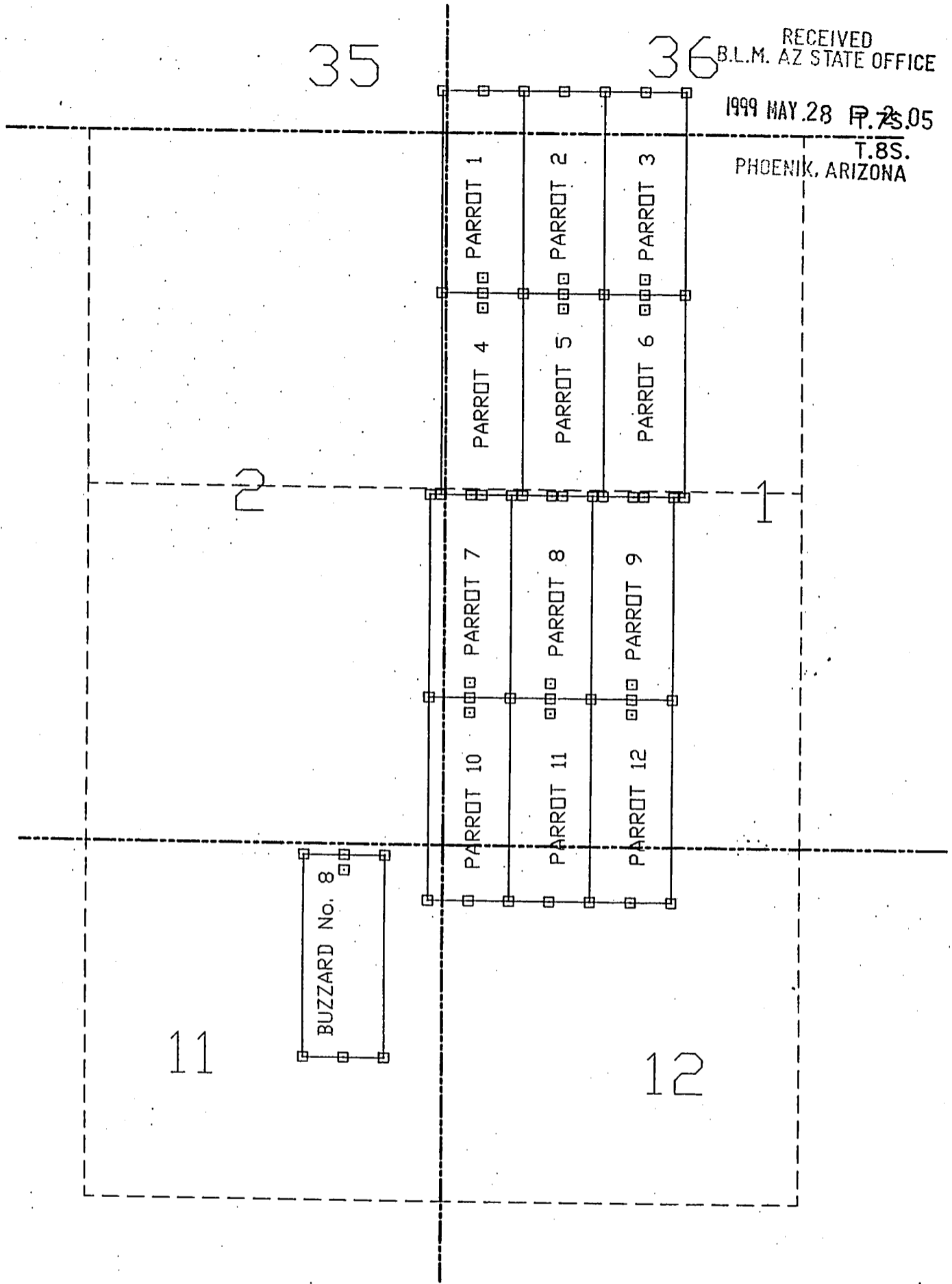
35

36

RECEIVED  
B.L.M. AZ STATE OFFICE

1999 MAY 28 P. 7.05

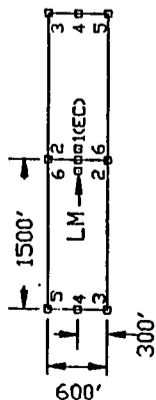
T.8S.  
PHOENIX, ARIZONA



991226 384

**PARROT LODE CLAIM GROUP  
AND THE BUZZARD No. 8  
LODE CLAIM, LOCATED IN  
SECTION 35 & 36 OF  
T.7S., R.18E., AND IN  
SECTIONS 1, 2, 11, & 12 OF  
T.8S., R.18E.,  
GILA AND SALT RIVER  
BASE AND MERIDIAN,  
PINAL COUNTY, ARIZONA**

TYPICAL CLAIMS



All claims are 1500 feet in a North-South orientation and 600 feet in a East-West orientation. All corner and location monuments are 2" X 2" X 5' wood posts with aluminum lags marked with appropriate claim information.

All location monuments are set 25 feet North or South of the corresponding claim end center.



SCALE 1"=1000'

**LOCATED FOR:**  
AMT (USA), INC.  
7400 N. ORACLE RD.  
Suite 343  
Tucson, Arizona 85704

**BY AGENT:**  
Timothy M. Marsh  
10700 N. La Reserve Dr. #3106  
Oro Valley, AZ 85737  
(520) 544-8871





OFFICIAL RECORDS OF  
PINAL COUNTY RECORDER

LAURA DEAN-LYTTLE

DATE: 03/31/99      TIME: 0926  
FEE :            10.00  
PAGES:           3  
FEE NO: 1999-014290

when recorded mail to :

AMT-USA  
7400 N. Oracle Rd. STE. 343.  
TUCSON, AZ 85704

(The above space reserved for recording information )

CAPTION HEADING

RECEIVED  
B.L.M. AZ STATE OFFICE

1999 MAY 28 P 2:05

PHOENIX, ARIZONA

Notice of Location  
Mining Claim

DO NOT DISCARD THIS SHEET. THIS COVER PAGE IS RECORDED AS PART OF YOUR DOCUMENT. THE CERTIFICATE OF RECORDATION WITH THE FEE NUMBER IN THE UPPER RIGHT CORNER IS THE PERMANENT REFERENCE NUMBER OF THIS DOCUMENT IN THE PINAL COUNTY RECORDER'S OFFICE.

REC  
MC  
352165

Notice of Location  
(Arizona-Lode)

RECEIVED  
B.L.M. AZ STATE OFFICE

The undersigned AMT (USA) Inc., whose address is 7400 Oracle Road, Suite 343, Tucson, Arizona 85704 has located the **PARROT** 2 lode mining claim, more particularly described below. The date of the location is the 2nd day of March, 1999.

The length of the claim is **1500 feet**. The width of the claim is **600 feet**. The location monument is **25 feet** from the South End Center of the claim (corner No. 1), and **1475 feet** from the North End Center of the claim (corner No. 4). The general course of the claim is **North-South**.

This claim is located in the

SW Quarter of Section 36, T. 7S, R. 18E,  
NW Quarter of Section 1, T. 8S, R. 18E,  
Quarter of Section \_\_\_\_\_, T. \_\_\_\_\_, R. 18E,  
Quarter of Section \_\_\_\_\_, T. \_\_\_\_\_, R. 18E,

Gila and Salt River Meridian, Pinal County, Arizona, and is described by metes and bounds as follows:

Beginning at Corner No. 1 the **South End Center**, which lies 4097 feet North and 874 feet East of the **Northeast Corner** of **Section 11, Township 8 South, Range 18 East**.

Thence **West** a distance of **300 feet** to Corner No. 2;  
Thence **North** a distance of **1500 feet** to Corner No. 3;  
Thence **East** a distance of **300 feet** to Corner No. 4;  
Thence **East** a distance of **300 feet** to Corner No. 5;  
Thence **South** a distance of **1500 feet** to Corner No. 6;  
Thence **West** a distance of **300 feet** to Corner No. 1,

the place of beginning.

The claim is contiguous to and is bounded by the following claims:

**PARROT** \_\_\_\_\_ on the north  
**PARROT** 3 on the east  
**PARROT** 5 on the south  
**PARROT** 1 on the west

AMT (USA) Inc.

By [Signature]  
Agent

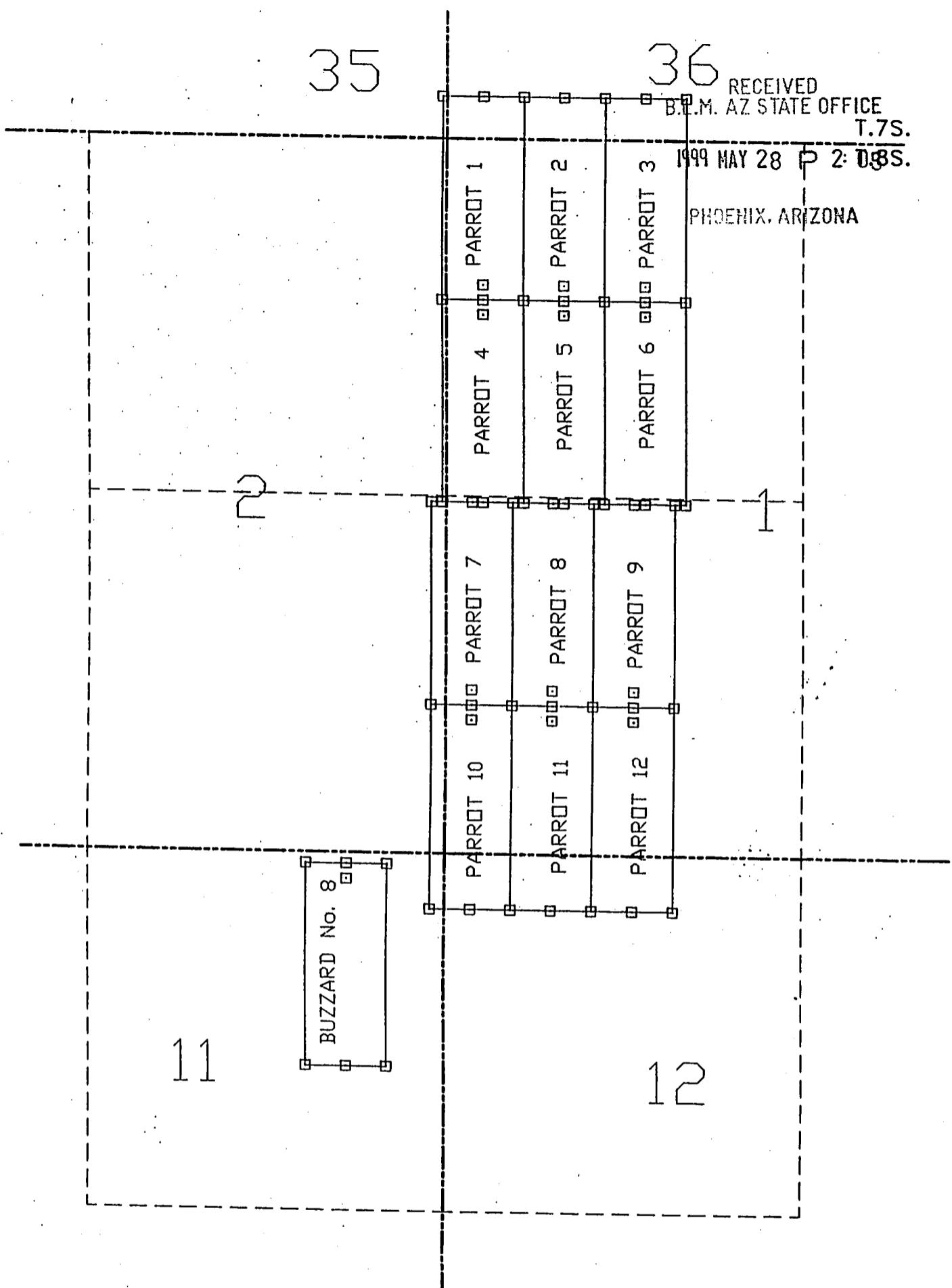
JW  
MC  
352165

35

36

RECEIVED  
B.L.M. AZ STATE OFFICE  
T.7S.  
1999 MAY 28 P 2:08S.

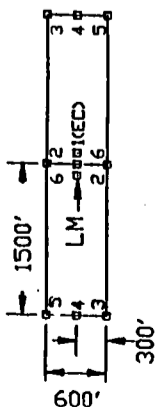
PHOENIX, ARIZONA



A MC 352165

**PARROT LODE CLAIM GROUP  
AND THE BUZZARD No. 8  
LODE CLAIM, LOCATED IN  
SECTION 35 & 36 OF  
T.7S., R.18E., AND IN  
SECTIONS 1, 2, 11, & 12 OF  
T.8S., R.18E.,  
GILA AND SALT RIVER  
BASE AND MERIDIAN,  
PINAL COUNTY, ARIZONA**

TYPICAL CLAIMS



All claims are 1500 feet in a North-South orientation and 600 feet in a East-West orientation. All corner and location monuments are 2" X2" X5' wood posts with aluminum tags marked with appropriate claim information. All location monuments are set 25 feet North or South of the corresponding claim end center.

SCALE 1"=1000'



**LOCATED FOR:**  
AMT (USA), INC.  
7400 N. ORACLE RD.  
Suite 343  
Tucson, Arizona 85704

**BY AGENT:**  
Timothy M. Marsh  
10700 N. La Reserve Dr. #3108  
Oro Valley, AZ 85737  
(520) 544-8871



OFFICIAL RECORDS OF  
PINAL COUNTY RECORDER

LAURA DEAN-LYTTLE

RECEIVED  
B.L.M. AZ STATE OFFICE

DATE: 03/31/99 TIME: 0926  
FEE: 10.00  
PAGES: 3  
FEE NO: 1999-014291

when recorded mail to :

AMT-USA  
7400 N. Oracle Rd. STE. 343.  
TUCSON, AZ 85704

1999 MAY 28 P 2:05  
PHOENIX, ARIZONA

(The above space reserved for recording information )

CAPTION HEADING

Notice of Location  
Mining Claim

DO NOT DISCARD THIS SHEET. THIS COVER PAGE IS RECORDED AS PART OF YOUR DOCUMENT. THE CERTIFICATE OF RECORDATION WITH THE FEE NUMBER IN THE UPPER RIGHT CORNER IS THE PERMANENT REFERENCE NUMBER OF THIS DOCUMENT IN THE PINAL COUNTY RECORDER'S OFFICE.

A MC 352166

Notice of Location  
(Arizona-Lode)

RECEIVED  
B.L.M. AZ STATE OFFICE

The undersigned AMT (USA) Inc., whose address is 7400 Oracle Road, Suite 343, Tucson, Arizona 85704 has located the **PARROT** 3 lode mining claim, more particularly described below. The date of the location is the 2nd day of **March** 1999.

The length of the claim is **1500 feet**. The width of the claim is **600 feet**. The location monument is **25 feet** from the South End Center of the claim (corner No. 1), and **1475 feet** from the North End Center of the claim (corner No. 4). The general course of the claim is **North-South**.

This claim is located in the

SW Quarter of Section 36, T. 7 S, R. 18E,  
NW Quarter of Section 1, T. 8 S, R. 18E,  
\_\_\_\_ Quarter of Section \_\_\_\_\_, T. \_\_\_\_\_, R. 18E,  
\_\_\_\_ Quarter of Section \_\_\_\_\_, T. \_\_\_\_\_, R. 18E,

Gila and Salt River Meridian, Pinal County, Arizona, and is described by metes and bounds as follows:

Beginning at Corner No. 1 the **South End Center**, which lies 4097 feet North and 1474 feet East of the **Northeast Corner** of **Section 11, Township 8 South, Range 18 East**.

Thence **West** a distance of **300 feet** to Corner No. 2;  
Thence **North** a distance of **1500 feet** to Corner No. 3;  
Thence **East** a distance of **300 feet** to Corner No. 4;  
Thence **East** a distance of **300 feet** to Corner No. 5;  
Thence **South** a distance of **1500 feet** to Corner No. 6;  
Thence **West** a distance of **300 feet** to Corner No. 1,

the place of beginning.

The claim is contiguous to and is bounded by the following claims:

**PARROT** \_\_\_\_\_ on the north  
**PARROT** \_\_\_\_\_ on the east  
**PARROT** 6 on the south  
**PARROT** 2 on the west

AMT (USA) Inc. \_\_\_\_\_

By [Signature]  
Agent

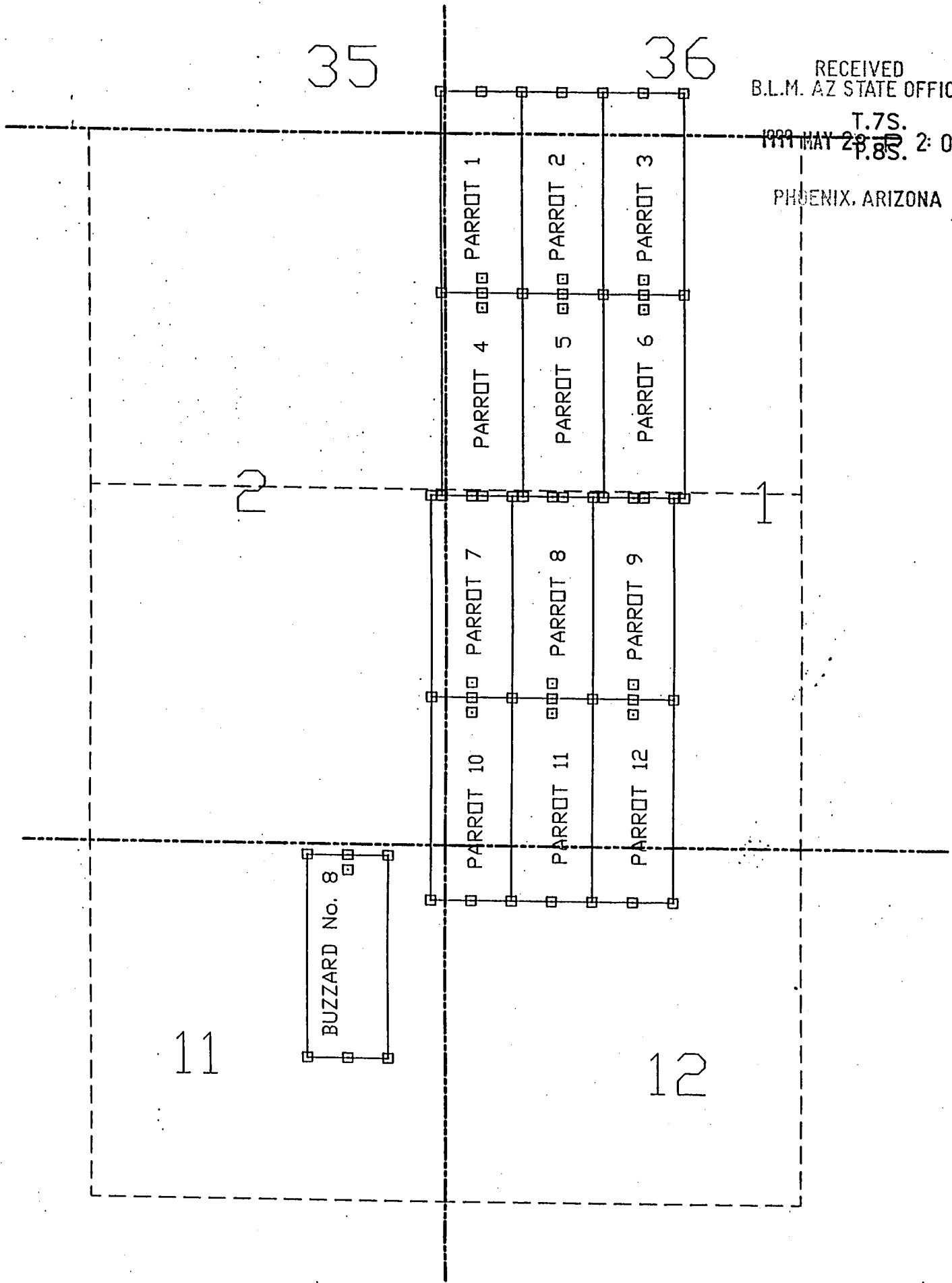
M C 352165

35

36

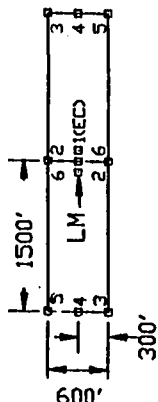
RECEIVED  
B.L.M. AZ STATE OFFICE  
T.7S.  
1999 MAY 28 2:06 P.M.  
P.8S.

PHOENIX, ARIZONA



**PARROT LODGE CLAIM GROUP  
AND THE BUZZARD No. 8  
LODE CLAIM, LOCATED IN  
SECTION 35 & 36 OF  
T.7S., R.18E., AND IN  
SECTIONS 1, 2, 11, & 12 OF  
T.8S., R.18E.,  
GILA AND SALT RIVER  
BASE AND MERIDIAN,  
PINAL COUNTY, ARIZONA**

TYPICAL CLAIMS



All claims are 1500 feet in a North-South orientation and 600 feet in a East-West orientation. All corner and location monuments are 2" X 2" X 5' wood posts with aluminum tags marked with appropriate claim information.

All location monuments are set 25 feet North or South of the corresponding claim end center.

SCALE 1"=1000'

**LOCATED FOR:**  
AMT (USA), INC.  
7400 N. ORACLE RD.  
Suite 343  
Tucson, Arizona 85704

**BY AGENT:**

Timothy M. Marsh  
10700 N. La Reserve Dr. #3106  
Oro Valley, AZ 85737  
(520) 544-8871

991226 04 18





OFFICIAL RECORDS OF  
PINAL COUNTY RECORDER

LAURA DEAN-LYTTLE

RECEIVED  
B.L.M. AZ STATE OFFICE

DATE: 03/31/99 TIME: 0926  
FEE : 10.00  
PAGES: 3  
FEE NO: 1999-014292

1999 MAY 28 P 2:06  
PHOENIX, ARIZONA

when recorded mail to :

AMT-USA  
7400 N. Oracle Rd. STE. 343.  
TUCSON, AZ 85704

(The above space reserved for recording information )

CAPTION HEADING

Notice of Location  
Mining Claim

DO NOT DISCARD THIS SHEET. THIS COVER PAGE IS RECORDED AS PART OF YOUR DOCUMENT. THE CERTIFICATE OF RECORDATION WITH THE FEE NUMBER IN THE UPPER RIGHT CORNER IS THE PERMANENT REFERENCE NUMBER OF THIS DOCUMENT IN THE PINAL COUNTY RECORDER'S OFFICE.

REC  
NO  
352167

Notice of Location  
(Arizona-Lode)

RECEIVED  
B.L.M. AZ STATE OFFICE

The undersigned AMT (USA) Inc., whose address is 7400 Oracle Road, Suite 343, Tucson, Arizona 85704 has located the **PARROT 4** lode mining claim, more particularly described below. The date of the location is the 2nd day of **March**, ARIZONA 1999. MAY 28 P 2: 06  
PHOENIX, ARIZONA

The length of the claim is **1500 feet**. The width of the claim is **600 feet**. The location monument is **25 feet** from the North End Center of the claim (corner No. 1), and **1475 feet** from the South End Center of the claim (corner No. 4). The general course of the claim is **North-South**.

This claim is located in the

NW Quarter of Section 1, T. 8 S, R. 18E,  
SW Quarter of Section 1, T. 8 S, R. 18E,  
NE Quarter of Section 2, T. 8 S, R. 18E,  
SE Quarter of Section 2, T. 8 S, R. 18E,

Gila and Salt River Meridian, Pinal County, Arizona, and is described by metes and bounds as follows:

Beginning at Corner No. 1 the **North End Center**, which lies 4097 feet North and 274 feet East of the **Northeast Corner** of **Section 11, Township 8 South, Range 18 East**.

Thence **East** a distance of **300 feet** to Corner No. 2;  
Thence **South** a distance of **1500 feet** to Corner No. 3;  
Thence **West** a distance of **300 feet** to Corner No. 4;  
Thence **West** a distance of **300 feet** to Corner No. 5;  
Thence **North** a distance of **1500 feet** to Corner No. 6;  
Thence **East** a distance of **300 feet** to Corner No. 1,

the place of beginning.

The claim is contiguous to and is bounded by the following claims:

**PARROT 1** on the north  
**PARROT 5** on the east  
**PARROT 7** on the south  
**PARROT** on the west

AMT (USA) Inc.

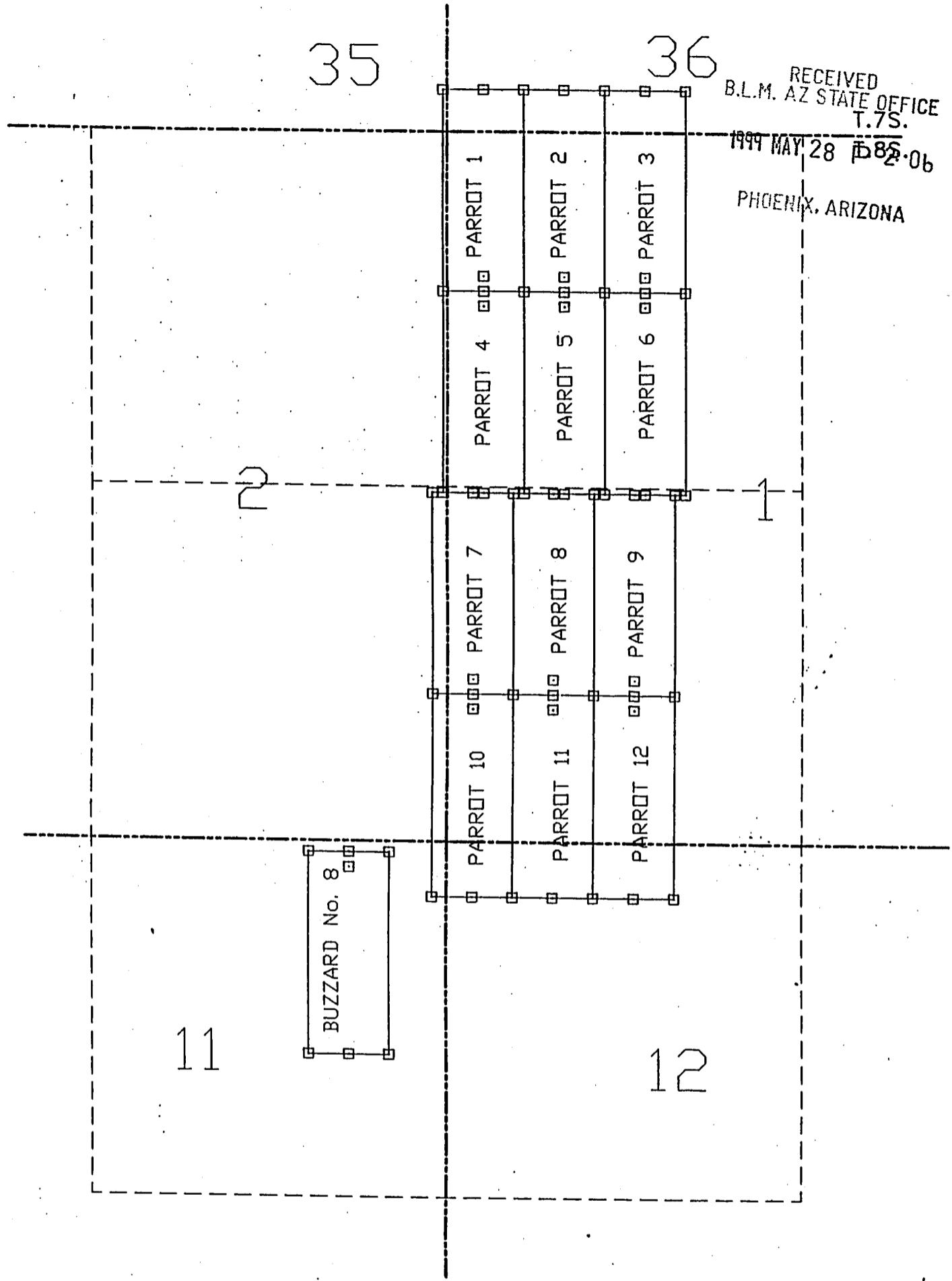
By F. M. [Signature]

Agent

35

36

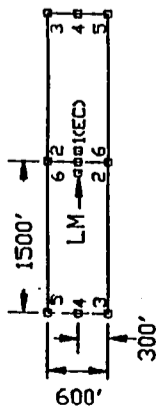
RECEIVED  
B.L.M. AZ STATE OFFICE  
T.7S.  
1999 MAY 28 10 28 AM '06  
PHOENIX, ARIZONA



7-110 352187

**PARROT LODE CLAIM GROUP  
AND THE BUZZARD No. 8  
LODE CLAIM, LOCATED IN  
SECTION 35 & 36 OF  
T.7S., R.18E., AND IN  
SECTIONS 1, 2, 11, & 12 OF  
T.8S., R.18E.,  
GILA AND SALT RIVER  
BASE AND MERIDIAN,  
PINAL COUNTY, ARIZONA**

TYPICAL CLAIMS



All claims are 1500 feet  
in a North-South orientation  
and 600 feet in a East-West  
orientation. All corner and  
location monuments are 2"X2"X5'  
wood posts with aluminum tags  
marked with appropriate claim  
information.  
All location monuments are set  
25 feet North or South of the  
corresponding claim end center.



SCALE 1"=1000'

<p><b>LOCATED FOR:</b> AMT (USA), INC. 7400 N. ORACLE RD. Suite 343 Tucson, Arizona 85704</p>	<p><b>BY AGENT:</b> Timothy M. Marsh 10700 N. La Reserve Dr. #3108 Oro Valley, AZ 85737 (520) 544-8871</p>
---	--



OFFICIAL RECORDS OF  
PINAL COUNTY RECORDER

LAURA DEAN-LYTTLE

RECEIVED  
B.L.M. AZ STATE OFFICE

DATE: 03/31/99 TIME: 0926  
FEE: 10.00  
PAGES: 3  
FEE NO: 1999-014293

1999 MAY 28 P 2 06

PHOENIX, ARIZONA

when recorded mail to:

AMT-USA  
7400 N. Oracle Rd. STE. 343  
TUCSON, AZ 85704

(The above space reserved for recording information)

CAPTION HEADING

Notice of Location  
Mining Claim

DO NOT DISCARD THIS SHEET. THIS COVER PAGE IS RECORDED AS PART OF YOUR DOCUMENT. THE CERTIFICATE OF RECORDATION WITH THE FEE NUMBER IN THE UPPER RIGHT CORNER IS THE PERMANENT REFERENCE NUMBER OF THIS DOCUMENT IN THE PINAL COUNTY RECORDER'S OFFICE.

HC 352168

Notice of Location  
(Arizona-Lode)

RECEIVED  
B.L.M. AZ STATE OFFICE

The undersigned AMT (USA) Inc., whose address is 7400 Oracle Road, Suite 343, Tucson, Arizona 85704 has ~~located~~ <sup>located</sup> ~~the~~ <sup>the</sup> ~~2:06~~ <sup>2:06</sup> **PARROT** 5 lode mining claim, more particularly described below. The date of the location is the 2nd day of **March**, ~~1999~~ <sup>1999</sup>.

The length of the claim is **1500 feet**. The width of the claim is **600 feet**. The location monument is **25 feet** from the North End Center of the claim (corner No. 1), and **1475 feet** from the South End Center of the claim (corner No. 4). The general course of the claim is **North-South**.

This claim is located in the

NW Quarter of Section 1, T. 8 S, R. 18E,  
SW Quarter of Section 1, T. 8 S, R. 18E,  
\_\_\_\_ Quarter of Section \_\_\_\_\_, T. \_\_\_\_\_, R. 18E,  
\_\_\_\_ Quarter of Section \_\_\_\_\_, T. \_\_\_\_\_, R. 18E,

Gila and Salt River Meridian, Pinal County, Arizona, and is described by metes and bounds as follows:

Beginning at Corner No. 1 the **North End Center**, which lies 4097 feet North and 874 feet East of the **Northeast Corner** of **Section 11, Township 8 South, Range 18 East**.

Thence **East** a distance of **300 feet** to Corner No. 2;  
Thence **South** a distance of **1500 feet** to Corner No. 3;  
Thence **West** a distance of **300 feet** to Corner No. 4;  
Thence **West** a distance of **300 feet** to Corner No. 5;  
Thence **North** a distance of **1500 feet** to Corner No. 6;  
Thence **East** a distance of **300 feet** to Corner No. 1,

the place of beginning.

The claim is contiguous to and is bounded by the following claims:

**PARROT** 2 on the north  
**PARROT** 6 on the east  
**PARROT** 8 on the south  
**PARROT** 4 on the west

AMT (USA) Inc.

By

Agent

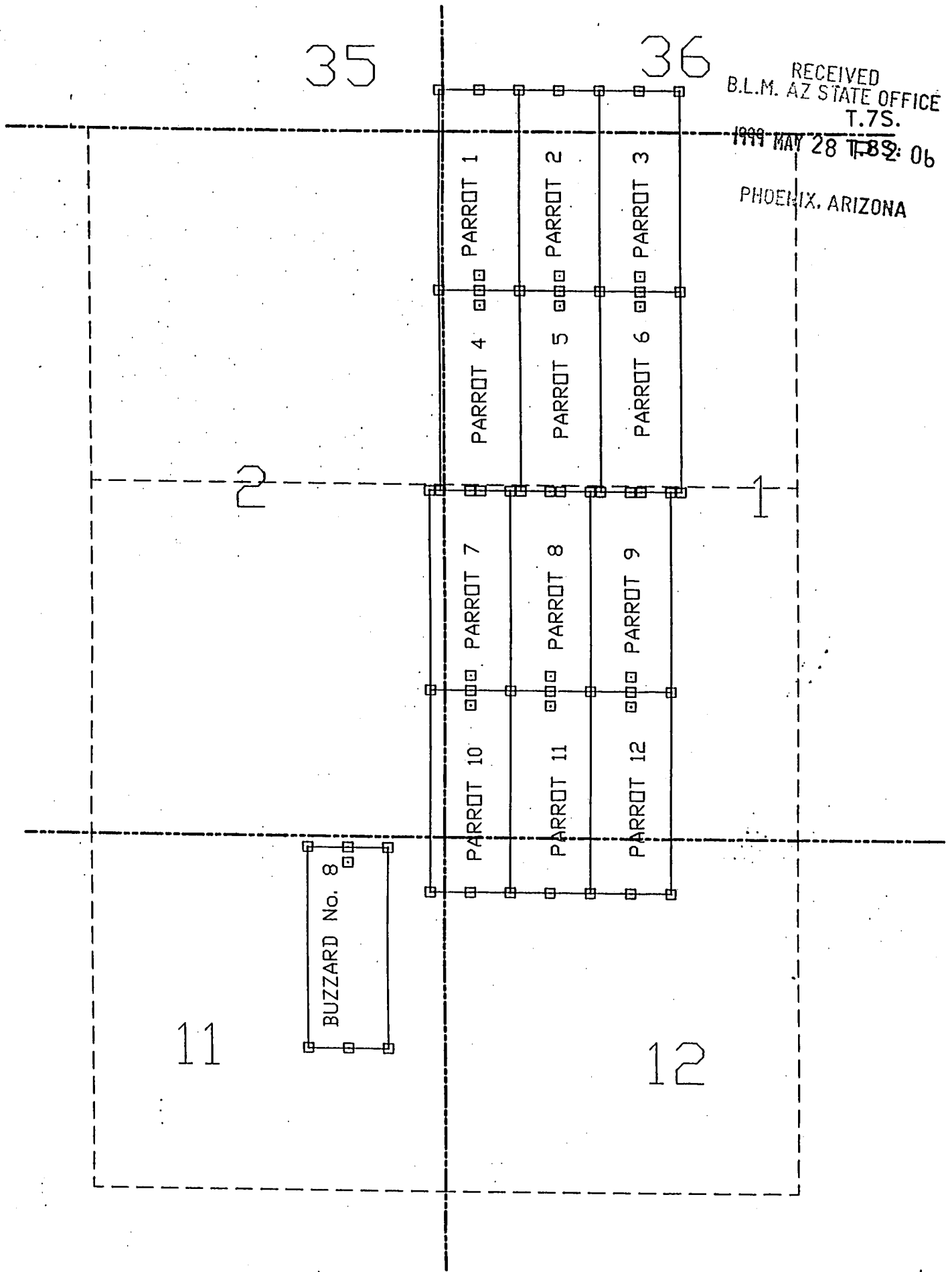
MFC 352168

35

36

RECEIVED  
B.L.M. AZ STATE OFFICE  
T.7S.  
1999 MAY 28 11:32:06

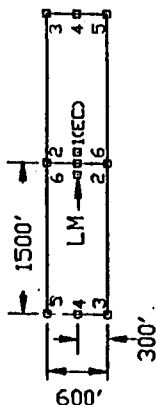
PHOENIX, ARIZONA



MC 352168

**PARROT LODGE CLAIM GROUP  
AND THE BUZZARD No. 8  
LODGE CLAIM, LOCATED IN  
SECTION 35 & 36 OF  
T.7S., R.18E., AND IN  
SECTIONS 1, 2, 11, & 12 OF  
T.8S., R.18E.,  
GILA AND SALT RIVER  
BASE AND MERIDIAN,  
PINAL COUNTY, ARIZONA**

TYPICAL CLAIMS



All claims are 1500 feet in a North-South orientation and 600 feet in a East-West orientation. All corner and location monuments are 2"X2"X5' wood posts with aluminum tags marked with appropriate claim information.

All location monuments are set 25 feet North or South of the corresponding claim end center.



SCALE 1"=1000'

**LOCATED FOR:**  
AMT (USA), INC.  
7400 N. ORACLE RD.  
Suite 343  
Tucson, Arizona 85704

**BY AGENT:**  
Timothy M. Marsh  
10700 N. Le Reserve Dr. #3108  
Oro Valley, AZ 85737  
(520) 544-8871





OFFICIAL RECORDS OF  
PINAL COUNTY RECORDER

LAURA DEAN-LYTTLE

DATE: 03/31/99      TIME: 0926  
FEE :            10.00  
PAGES:           3  
FEE NO: 1999-014294

RECEIVED  
B.L.M. AZ STATE OFFICE

1999 MAY 28 P 2: 06

PHOENIX, ARIZONA

when recorded mail to :  
AMT-USA  
7400 N. Oracle Rd.  
TUCSON, AZ 85704

STE. 343

(The above space reserved for recording information )

CAPTION HEADING

Notice of Location  
Mining Claim

DO NOT DISCARD THIS SHEET. THIS COVER PAGE IS RECORDED AS PART OF YOUR DOCUMENT. THE CERTIFICATE OF RECORDATION WITH THE FEE NUMBER IN THE UPPER RIGHT CORNER IS THE PERMANENT REFERENCE NUMBER OF THIS DOCUMENT IN THE PINAL COUNTY RECORDER'S OFFICE.

A MC 352169

Notice of Location  
(Arizona-Lode)

RECEIVED  
B.L.M. AZ STATE OFFICE

The undersigned AMT (USA) Inc., whose address is 7400 Oracle Road, Suite 343, Tucson, Arizona 85704 has located ~~2106~~ **PARROT** 6 lode mining claim, more particularly described below. The date of the location is the 2nd ~~Day of March~~ <sup>1999</sup> ~~Day of March~~, 1999.

The length of the claim is **1500 feet**. The width of the claim is **600 feet**. The location monument is **25 feet** from the North End Center of the claim (corner No. 1), and **1475 feet** from the South End Center of the claim (corner No. 4). The general course of the claim is **North-South**.

This claim is located in the

NW Quarter of Section 1, T. 8 S, R. 18E,  
SW Quarter of Section 1, T. 8 S, R. 18E,  
\_\_\_\_ Quarter of Section \_\_\_\_\_, T. \_\_\_\_\_, R. 18E,  
\_\_\_\_ Quarter of Section \_\_\_\_\_, T. \_\_\_\_\_, R. 18E,

Gila and Salt River Meridian, Pinal County, Arizona, and is described by metes and bounds as follows:

Beginning at Corner No. 1 the **North End Center**, which lies 4097 feet North and 1474 feet East of the **Northeast Corner** of **Section 11, Township 8 South, Range 18 East**.

Thence **East** a distance of **300 feet** to Corner No. 2;  
Thence **South** a distance of **1500 feet** to Corner No. 3;  
Thence **West** a distance of **300 feet** to Corner No. 4;  
Thence **West** a distance of **300 feet** to Corner No. 5;  
Thence **North** a distance of **1500 feet** to Corner No. 6;  
Thence **East** a distance of **300 feet** to Corner No. 1,

the place of beginning.

The claim is contiguous to and is bounded by the following claims:

**PARROT** 3 on the north  
**PARROT** \_\_\_\_\_ on the east  
**PARROT** 9 on the south  
**PARROT** 5 on the west

AMT (USA) Inc.

By *F. M. Smith*  
Agent

E MC 552169





OFFICIAL RECORDS OF  
PINAL COUNTY RECORDER

LAURA DEAN-LYTTLE

DATE: 03/31/99 TIME: 0926  
FEE : 10.00  
PAGES: 3  
FEE NO: 1999-014295

RECEIVED  
when recorded in STATE OFFICE

AMT-USA  
7400 N. Oracle Rd STE. 343.  
TUCSON, AZ 85704  
1999 MAY 28 P 2: 06  
PHOENIX, ARIZONA

(The above space reserved for recording information )

CAPTION HEADING

Notice of Location  
Mining Claim

DO NOT DISCARD THIS SHEET. THIS COVER PAGE IS RECORDED AS PART OF YOUR DOCUMENT. THE CERTIFICATE OF RECORDATION WITH THE FEE NUMBER IN THE UPPER RIGHT CORNER IS THE PERMANENT REFERENCE NUMBER OF THIS DOCUMENT IN THE PINAL COUNTY RECORDER'S OFFICE.

REC 352170

Notice of Location  
(Arizona-Lode)

RECEIVED  
-B.L.M. AZ STATE O

The undersigned AMT (USA) Inc., whose address is 7400<sup>999</sup> Oracle Road, Suite 343, Tucson, Arizona 85704 has located the **PARROT** 7 lode mining claim, more particularly described below. The date of the location is the 2nd day of **March**, 1999. PHOENIX, ARIZON

The length of the claim is **1500 feet**. The width of the claim is **600 feet**. The location monument is **25 feet** from the South End Center of the claim (corner No. 1), and **1475 feet** from the North End Center of the claim (corner No. 4). The general course of the claim is **North-South**.

This claim is located in the

SE Quarter of Section 2, T. 8 S, R. 18E,  
SW Quarter of Section 1, T. 8 S, R. 18E,  
\_\_\_\_ Quarter of Section \_\_\_\_\_, T. \_\_\_\_\_, R. 18E,  
\_\_\_\_ Quarter of Section \_\_\_\_\_, T. \_\_\_\_\_, R. 18E,

Gila and Salt River Meridian, Pinal County, Arizona, and is described by metes and bounds as follows:

Beginning at Corner No. 1 the **South End Center**, which lies 1097 feet North and 194 feet East of the **Northeast Corner** of **Section 11, Township 8 South, Range 18 East**.

Thence **West** a distance of **300 feet** to Corner No. 2;  
Thence **North** a distance of **1500 feet** to Corner No. 3;  
Thence **East** a distance of **300 feet** to Corner No. 4;  
Thence **East** a distance of **300 feet** to Corner No. 5;  
Thence **South** a distance of **1500 feet** to Corner No. 6;  
Thence **West** a distance of **300 feet** to Corner No. 1,

the place of beginning.

The claim is contiguous to and is bounded by the following claims:

**PARROT** 4 on the north  
**PARROT** 8 on the east  
**PARROT** 10 on the south  
**PARROT** \_\_\_\_\_ on the west

AMT (USA) Inc.

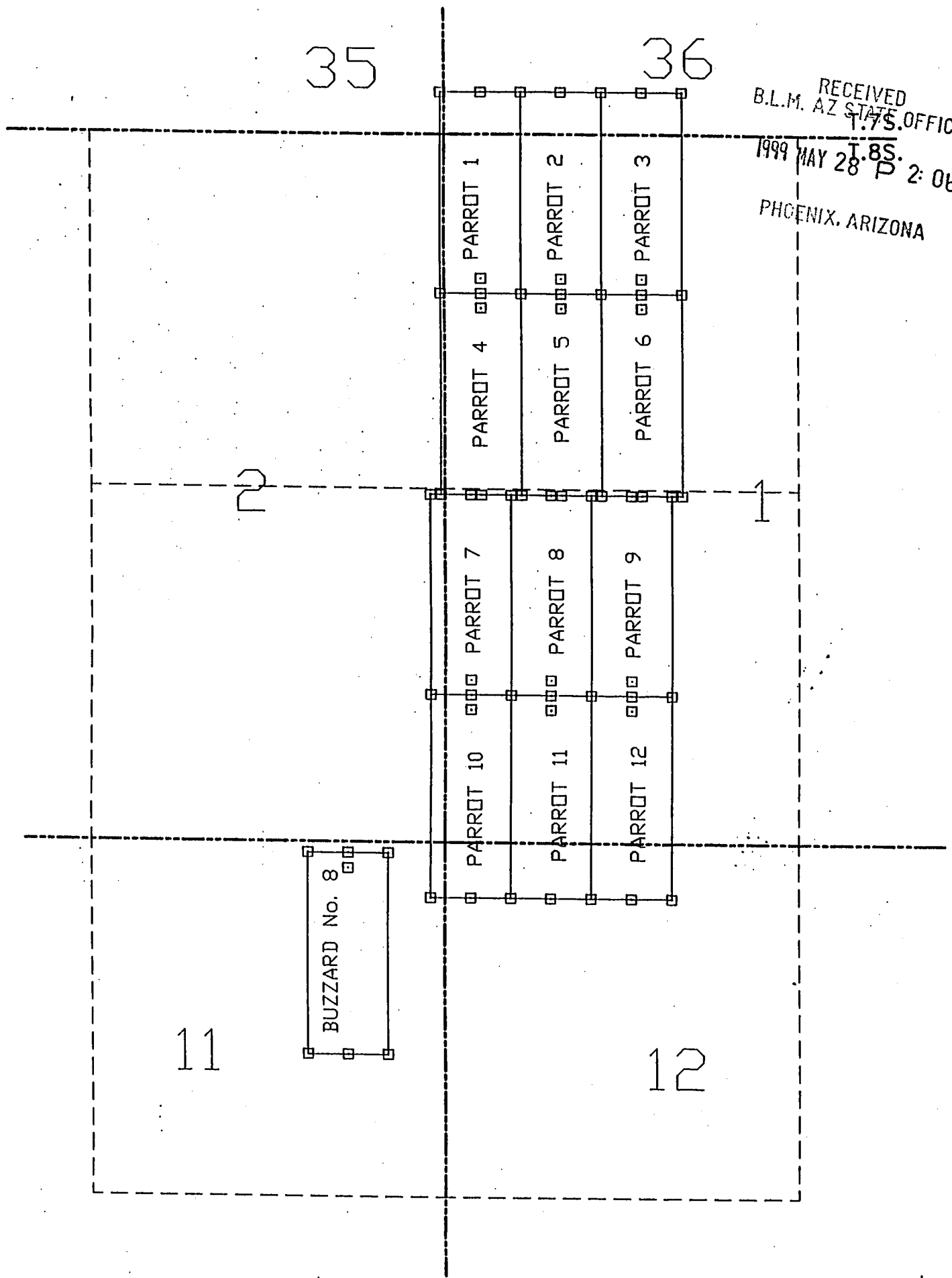
By *Tim M. [Signature]*  
Agent

7 90 352170

35

36

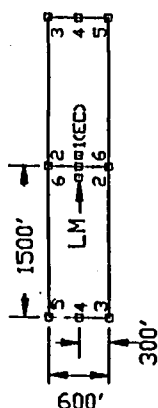
RECEIVED  
B.L.M. AZ STATE OFFICE  
T.8S.  
1999 MAY 28 P 2:06  
PHOENIX, ARIZONA



MC 352170

**PARROT LODE CLAIM GROUP  
AND THE BUZZARD No. 8  
LODE CLAIM, LOCATED IN  
SECTION 35 & 36 OF  
T.7S., R.18E., AND IN  
SECTIONS 1, 2, 11, & 12 OF  
T.8S., R.18E.,  
GILA AND SALT RIVER  
BASE AND MERIDIAN,  
PINAL COUNTY, ARIZONA**

TYPICAL CLAIMS



All claims are 1500 feet in a North-South orientation and 600 feet in a East-West orientation. All corner and location monuments are 2"X2"X5' wood posts with aluminum tags marked with appropriate claim information. All location monuments are set 25 feet North or South of the corresponding claim end center.



SCALE 1"=1000'

**LOCATED FOR:**  
AMT (USA), INC.  
7400 N. ORACLE RD.  
Suite 343  
Tucson, Arizona 85704

**BY AGENT:**  
Timothy M. Marsh  
10700 N. La Reserve Dr. #3108  
Oro Valley, AZ 85737  
(520) 544-8871





OFFICIAL RECORDS OF  
PINAL COUNTY RECORDER

LAURA DEAN-LYTTLE

DATE: 03/31/99      TIME: 0926  
FEE :            10.00  
PAGES:           3  
FEE NO: 1999-014296

RECEIVED  
B.L.M. AZ STATE OFFICE

when recorded mail to:

AMT-USA  
MAY 28 P 2: 07  
7400 N. Oracle Rd STE. 343.  
PHOENIX, ARIZONA  
TUCSON, AZ 85704

(The above space reserved for recording information )

CAPTION HEADING

Notice of Location  
Mining Claim

DO NOT DISCARD THIS SHEET. THIS COVER PAGE IS RECORDED AS PART OF YOUR DOCUMENT. THE CERTIFICATE OF RECORDATION WITH THE FEE NUMBER IN THE UPPER RIGHT CORNER IS THE PERMANENT REFERENCE NUMBER OF THIS DOCUMENT IN THE PINAL COUNTY RECORDER'S OFFICE.

A  
MC  
352171

Notice of Location  
(Arizona-Lode)

RECEIVED  
B.L.M. AZ STATE OFFICE

The undersigned AMT (USA) Inc., whose address <sup>1999 7A009</sup> Oracle Road, Suite 343, Tucson, Arizona 85704 has located the **PARROT 8** lode mining claim, more particularly described below. The date of the location is the 2nd day of **March**, **ARIZONA** **1999**. MAY 28 2:07 PM '99

The length of the claim is **1500 feet**. The width of the claim is **600 feet**. The location monument is **25 feet** from the South End Center of the claim (corner No. 1), and **1475 feet** from the North End Center of the claim (corner No. 4). The general course of the claim is **North-South**.

This claim is located in the

SW Quarter of Section 1, T. 8 S, R. 18E,  
Quarter of Section     , T.     , R. 18E,  
Quarter of Section     , T.     , R. 18E,  
Quarter of Section     , T.     , R. 18E,

Gila and Salt River Meridian, Pinal County, Arizona, and is described by metes and bounds as follows:

Beginning at Corner No. 1 the **South End Center**, which lies 1097 feet North and 794 feet East of the **Northeast Corner** of **Section 11, Township 8 South, Range 18 East**.

Thence **West** a distance of **300 feet** to Corner No. 2;  
Thence **North** a distance of **1500 feet** to Corner No. 3;  
Thence **East** a distance of **300 feet** to Corner No. 4;  
Thence **East** a distance of **300 feet** to Corner No. 5;  
Thence **South** a distance of **1500 feet** to Corner No. 6;  
Thence **West** a distance of **300 feet** to Corner No. 1,

the place of beginning.

The claim is contiguous to and is bounded by the following claims:

**PARROT** 5 on the north  
**PARROT** 9 on the east  
**PARROT** 11 on the south  
**PARROT** 7 on the west

AMT (USA) Inc.

By F. M. M. M.  
Agent

A MC 352171

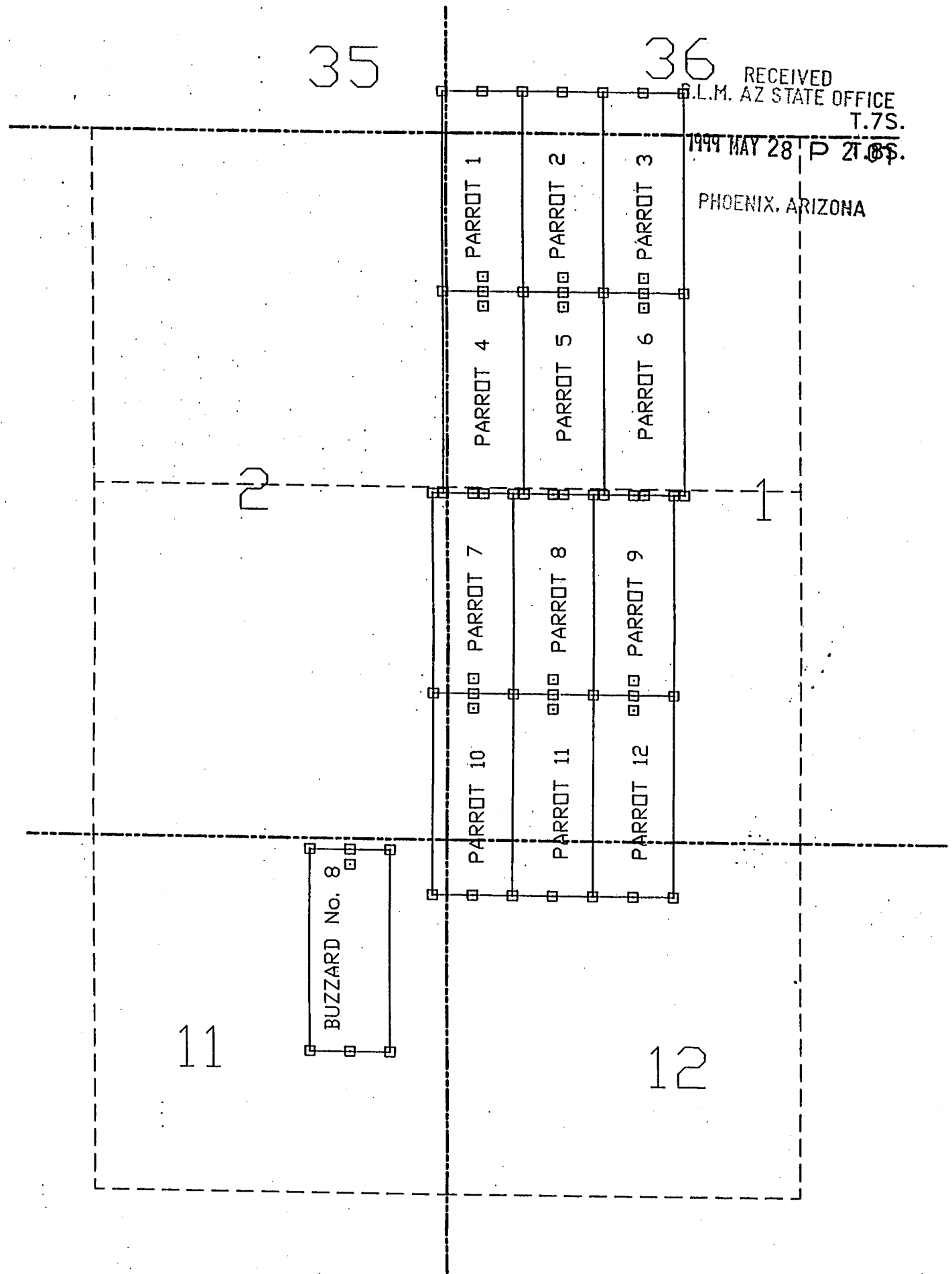
MAY 28 1999

35

36

RECEIVED  
L.M. AZ STATE OFFICE  
T.7S.  
1999 MAY 28 P 21 05

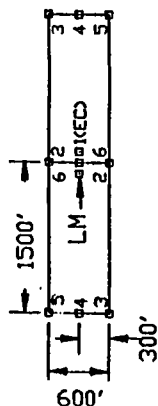
PHOENIX, ARIZONA



7  
MC 352171

**PARROT LODE CLAIM GROUP  
AND THE BUZZARD No. 8  
LODE CLAIM, LOCATED IN  
SECTION 35 & 36 OF  
T.7S., R.18E., AND IN  
SECTIONS 1, 2, 11, & 12 OF  
T.8S., R.18E.,  
GILA AND SALT RIVER  
BASE AND MERIDIAN,  
PINAL COUNTY, ARIZONA**

TYPICAL CLAIMS



All claims are 1500 feet  
in a North-South orientation  
and 600 feet in a East-West  
orientation. All corner and  
location monuments are 2"X2"X5"  
wood posts with aluminum tags  
marked with appropriate claim  
information.  
All location monuments are set  
25 feet North or South of the  
corresponding claim end center.



SCALE 1"=1000'

**LOCATED FOR:**  
AMT (USA), INC.  
7400 N. ORACLE RD.  
Suite 343  
Tucson, Arizona 85704

**BY AGENT:**  
Timothy M. Marsh  
10700 N. La Reserve Dr. #3106  
Oro Valley, AZ 85737  
(520) 544-8871



OFFICIAL RECORDS OF  
PINAL COUNTY RECORDER

LAURA DEAN-LYTLE

DATE: 03/31/99      TIME: 0926  
FEE :            10.00  
PAGES:            3  
FEE NO: 1999-014297

RECEIVED  
B.I.M. AZ STATE OFFICE  
when recorded mail to:

AMT-USA  
APR 1 28 P 2:07  
7400 N. Oracle Rd STE. 343.  
TUCSON, AZ 85704  
PHOENIX, ARIZONA

(The above space reserved for recording information)

CAPTION HEADING

Notice of Location  
Mining Claim

DO NOT DISCARD THIS SHEET. THIS COVER PAGE IS RECORDED AS PART OF YOUR DOCUMENT. THE CERTIFICATE OF RECORDATION WITH THE FEE NUMBER IN THE UPPER RIGHT CORNER IS THE PERMANENT REFERENCE NUMBER OF THIS DOCUMENT IN THE PINAL COUNTY RECORDER'S OFFICE.

REC 352172

Notice of Location  
(Arizona-Lode)

RECEIVED  
B.L.M. AZ STATE OFFICE  
MAY 28 5 20 PM  
PHOENIX, ARIZONA

The undersigned AMT (USA) Inc., whose address is 7400 Oracle Road, Suite 343, Tucson, Arizona 85704 has located the **PARROT** 9 lode mining claim, more particularly described below. The date of the location is the 2nd day of **March**, **1999**.

The length of the claim is **1500 feet**. The width of the claim is **600 feet**. The location monument is **25 feet** from the South End Center of the claim (corner No. 1), and **1475 feet** from the North End Center of the claim (corner No. 4). The general course of the claim is **North-South**.

This claim is located in the

- SW Quarter of Section 1, T. 8 S, R. 18E,
- Quarter of Section       , T.       , R. 18E,
- Quarter of Section       , T.       , R. 18E,
- Quarter of Section       , T.       , R. 18E,

Gila and Salt River Meridian, Pinal County, Arizona, and is described by metes and bounds as follows:

Beginning at Corner No. 1 the **South End Center**, which lies 1097 feet North and 1394 feet East of the **Northeast Corner** of **Section 11, Township 8 South, Range 18 East**.

- Thence **West** a distance of **300 feet** to Corner No. 2;
- Thence **North** a distance of **1500 feet** to Corner No. 3;
- Thence **East** a distance of **300 feet** to Corner No. 4;
- Thence **East** a distance of **300 feet** to Corner No. 5;
- Thence **South** a distance of **1500 feet** to Corner No. 6;
- Thence **West** a distance of **300 feet** to Corner No. 1,

the place of beginning.

The claim is contiguous to and is bounded by the following claims:

- PARROT** 6 on the north
- PARROT**        on the east
- PARROT** 12 on the south
- PARROT** 8 on the west

**AMT (USA) Inc.**

By F. M. M. M.  
Agent

A MC 352172

35

RECEIVED  
B.L.M. AZ STATE OFFICE

1999 MAY 28 2:07

T.7S.  
T.8S.

PHOENIX, ARIZONA

PARROT 1

PARROT 2

PARROT 3

PARROT 4

PARROT 5

PARROT 6

PARROT 7

PARROT 8

PARROT 9

PARROT 10

PARROT 11

PARROT 12

BUZZARD No. 8

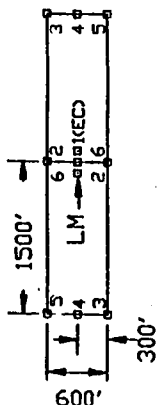
11

12

2 AC 352172

**PARROT LODGE CLAIM GROUP  
AND THE BUZZARD No. 8  
LODGE CLAIM, LOCATED IN  
SECTION 35 & 36 OF  
T.7S., R.18E., AND IN  
SECTIONS 1, 2, 11, & 12 OF  
T.8S., R.18E.,  
GILA AND SALT RIVER  
BASE AND MERIDIAN,  
PINAL COUNTY, ARIZONA**

TYPICAL CLAIMS



All claims are 1500 feet  
in a North-South orientation  
and 600 feet in a East-West  
orientation. All corner and  
location monuments are 2"X2"X5"  
wood posts with aluminum tags  
marked with appropriate claim  
information.

All location monuments are set  
25 feet North or South of the  
corresponding claim end center.



SCALE 1"=1000'

**LOCATED FOR:**  
AMT (USA), INC.  
7400 N. ORACLE RD.  
Suite 343  
Tucson, Arizona 85704

**BY AGENT:**  
Timothy M. Marsh  
10700 N. La Reserve Dr. #3108  
Oro Valley, AZ 85737  
(520) 544-8871





OFFICIAL RECORDS OF  
PINAL COUNTY RECORDER

LAURA DEAN-LYTLER

DATE: 03/31/99 TIME: 0926  
FEE : 10.00  
PAGES: 3  
FEE NO: 1999-014298

RECEIVED

when recorded mail to : B.L.M. AZ STATE OFFICE

AMT-USA  
7400 N. Oracle Rd. STE. 343  
TUCSON, AZ 85704

1999 MAY 28 12:07  
PHOENIX, ARIZONA

(The above space reserved for recording information )

CAPTION HEADING

Notice of Location  
Mining Claim

DO NOT DISCARD THIS SHEET. THIS COVER PAGE IS RECORDED AS PART OF YOUR DOCUMENT. THE CERTIFICATE OF RECORDATION WITH THE FEE NUMBER IN THE UPPER RIGHT CORNER IS THE PERMANENT REFERENCE NUMBER OF THIS DOCUMENT IN THE PINAL COUNTY RECORDER'S OFFICE.

MC 352173

Notice of Location  
(Arizona-Lode)

RECEIVED  
B.L.M. AZ STATE OFFICE  
MAY 28 1999 5:20 PM  
PHOENIX, ARIZONA

The undersigned AMT (USA) Inc., whose address is 7400 Oracle Road, Suite 343, Tucson, Arizona 85704, has located the **PARROT** 10 lode mining claim, more particularly described below. The date of the location is the 2nd day of **March**, 1999.

The length of the claim is **1500 feet**. The width of the claim is **600 feet**. The location monument is **25 feet** from the North End Center of the claim (corner No. 1), and **1475 feet** from the South End Center of the claim (corner No. 4). The general course of the claim is **North-South**.

This claim is located in the

- SW Quarter of Section 1, T. 8 S, R. 18E,
- SE Quarter of Section 2, T. 8 S, R. 18E,
- NE Quarter of Section 11, T. 8 S, R. 18E,
- NW Quarter of Section 12, T. 8 S, R. 18E,

Gila and Salt River Meridian, Pinal County, Arizona, and is described by metes and bounds as follows:

Beginning at Corner No. 1 the **North End Center**, which lies 1097 feet North and 194 feet East of the **Northeast Corner** of **Section 11, Township 8 South, Range 18 East**.

- Thence **East** a distance of **300 feet** to Corner No. 2;
- Thence **South** a distance of **1500 feet** to Corner No. 3;
- Thence **West** a distance of **300 feet** to Corner No. 4;
- Thence **West** a distance of **300 feet** to Corner No. 5;
- Thence **North** a distance of **1500 feet** to Corner No. 6;
- Thence **East** a distance of **300 feet** to Corner No. 1,

the place of beginning.

The claim is contiguous to and is bounded by the following claims:

- PARROT** 7 on the north
- PARROT** 11 on the east
- PARROT** \_\_\_\_\_ on the south
- PARROT** \_\_\_\_\_ on the west

**AMT (USA) Inc.**

By *[Signature]*  
Agent

A MC 352173

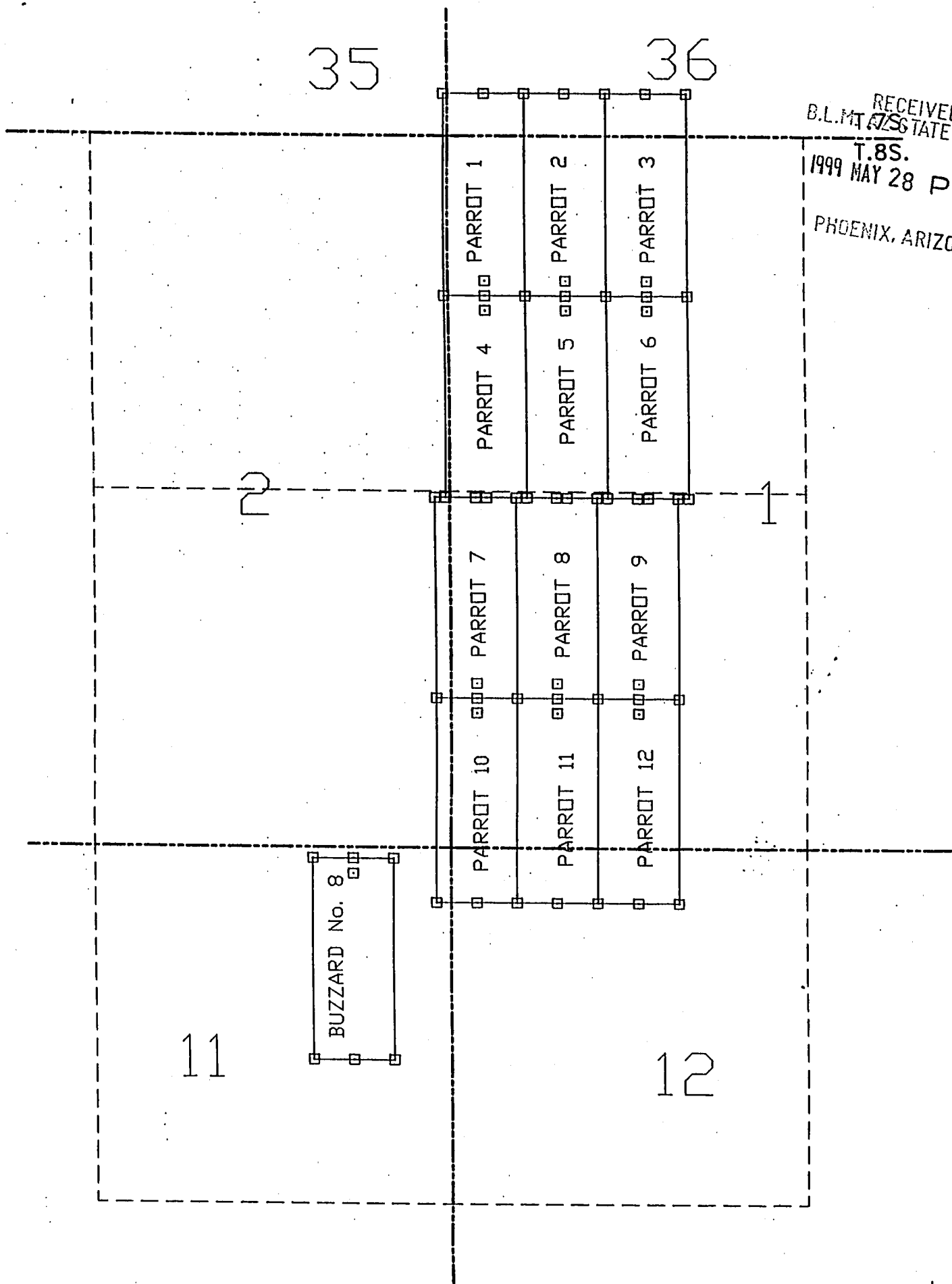
35

36

RECEIVED  
B.L.M. STATE OFFICE

T.8S.  
1999 MAY 28 P 2:07

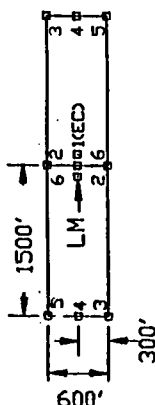
PHOENIX, ARIZONA



MAC 352173

**PARROT LODE CLAIM GROUP  
AND THE BUZZARD No. 8  
LODE CLAIM, LOCATED IN  
SECTION 35 & 36 OF  
T.7S., R.18E., AND IN  
SECTIONS 1, 2, 11, & 12 OF  
T.8S., R.18E.,  
GILA AND SALT RIVER  
BASE AND MERIDIAN,  
PINAL COUNTY, ARIZONA**

TYPICAL CLAIMS



All claims are 1500 feet  
in a North-South orientation  
and 600 feet in a East-West  
orientation. All corner and  
location monuments are 2"X2"X5"  
wood posts with aluminum tags  
marked with appropriate claim  
information.  
All location monuments are set  
25 feet North or South of the  
corresponding claim end center.



SCALE 1"=1000'

**LOCATED FOR:**  
AMT (USA), INC.  
7400 N. ORACLE RD.  
Suite 343  
Tucson, Arizona 85704

**BY AGENT:**  
Timothy M. Marsh  
10700 N. La Reserve Dr. #3108  
Oro Valley, AZ 85737  
(520) 544-8871



OFFICIAL RECORDS OF  
PINAL COUNTY RECORDER

LAURA DEAN-LYTLER

DATE: 03/31/99 TIME: 0926  
FEE : 10.00  
PAGES: 3  
FEE NO: 1999-014299

RECEIVED  
when recorded mail to: B.L.M. AZ STATE OFFICE

AMT-USA  
7400 N. Oracle Rd. STE. 343  
TUCSON, AZ 85704 PHOENIX, ARIZONA

(The above space reserved for recording information )

CAPTION HEADING

Notice of Location  
Mining Claim

DO NOT DISCARD THIS SHEET. THIS COVER PAGE IS RECORDED AS PART OF YOUR DOCUMENT. THE CERTIFICATE OF RECORDATION WITH THE FEE NUMBER IN THE UPPER RIGHT CORNER IS THE PERMANENT REFERENCE NUMBER OF THIS DOCUMENT IN THE PINAL COUNTY RECORDER'S OFFICE.

1999 MAR 31 11:17 AM

Notice of Location  
(Arizona-Lode)

RECEIVED  
B.L.M. AZ STATE OFFICE  
1999 MAY 28 @ 2:07  
PHOENIX, ARIZONA

The undersigned AMT (USA) Inc., whose address is 7400 Oracle Road, Suite 343, Tucson, Arizona 85704 has located the **PARROT** 11 lode mining claim, more particularly described below. The date of the location is the 2nd day of **March**, 1999.

The length of the claim is **1500 feet**. The width of the claim is **600 feet**. The location monument is **25 feet** from the North End Center of the claim (corner No. 1), and **1475 feet** from the South End Center of the claim (corner No. 4). The general course of the claim is **North-South**.

This claim is located in the

SW Quarter of Section 1, T. 8 S, R. 18E,  
NW Quarter of Section 12, T. 8 S, R. 18E,  
Quarter of Section \_\_\_\_\_, T. \_\_\_\_\_, R. 18E,  
Quarter of Section \_\_\_\_\_, T. \_\_\_\_\_, R. 18E,

Gila and Salt River Meridian, Pinal County, Arizona, and is described by metes and bounds as follows:

Beginning at Corner No. 1 the **North End Center**, which lies 1097 feet North and 794 feet East of the **Northeast Corner** of **Section 11, Township 8 South, Range 18 East**.

Thence **East** a distance of **300 feet** to Corner No. 2;  
Thence **South** a distance of **1500 feet** to Corner No. 3;  
Thence **West** a distance of **300 feet** to Corner No. 4;  
Thence **West** a distance of **300 feet** to Corner No. 5;  
Thence **North** a distance of **1500 feet** to Corner No. 6;  
Thence **East** a distance of **300 feet** to Corner No. 1,

the place of beginning.

The claim is contiguous to and is bounded by the following claims:

**PARROT** 8 on the north  
**PARROT** 12 on the east  
**PARROT** \_\_\_\_\_ on the south  
**PARROT** 10 on the west

AMT (USA) Inc.

By \_\_\_\_\_

Agent

MC 352174

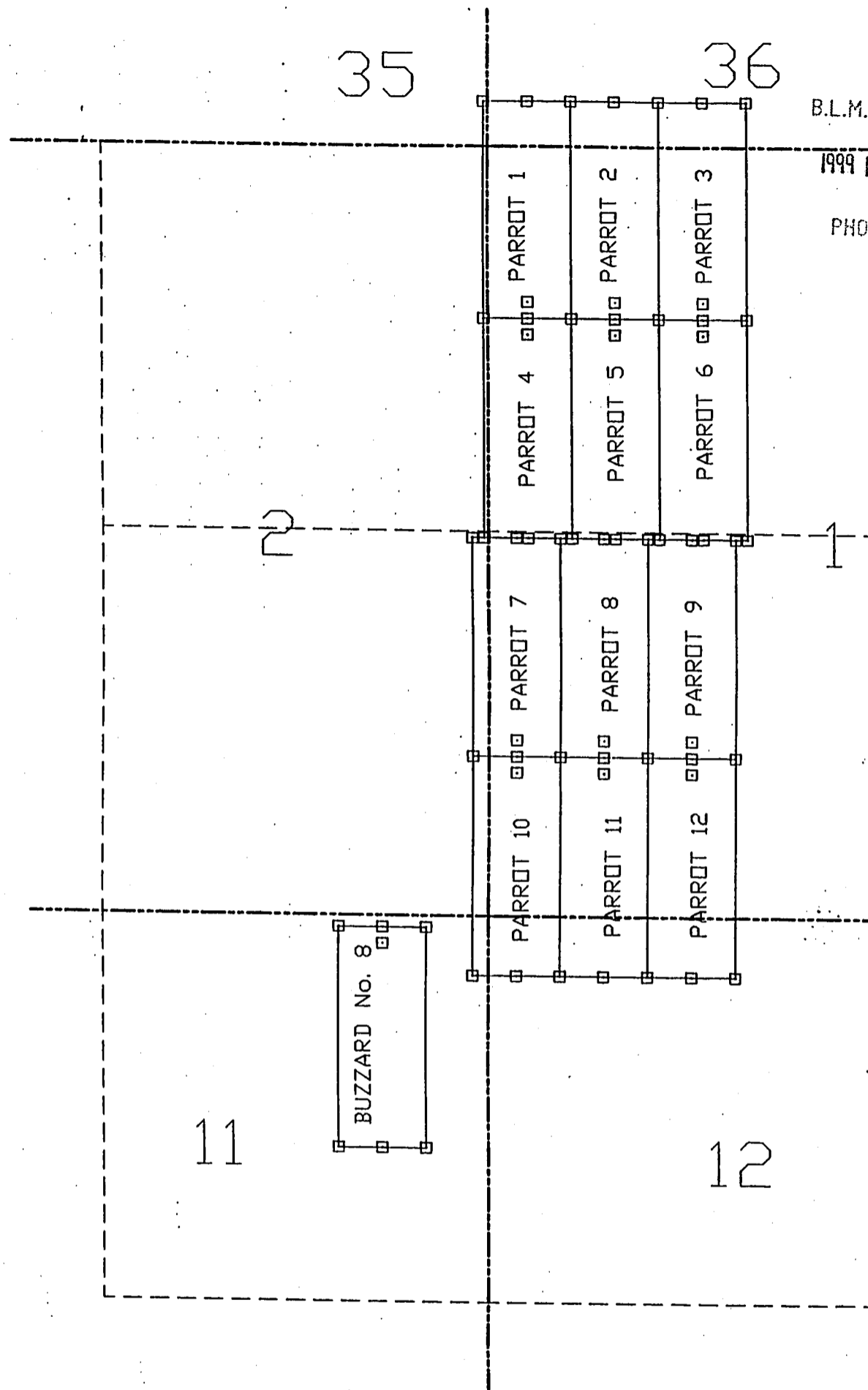
35

36

RECEIVED  
B.L.M. AZ STATE OFFICE  
T.7S.

1999 MAY 28 10:20 AM

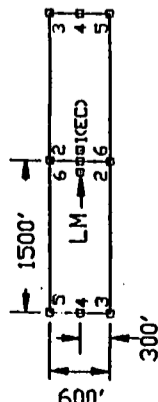
PHOENIX, ARIZONA



A MC 352174

**PARROT LODE CLAIM GROUP  
AND THE BUZZARD No. 8  
LODE CLAIM, LOCATED IN  
SECTION 35 & 36 OF  
T.7S., R.18E., AND IN  
SECTIONS 1, 2, 11, & 12 OF  
T.8S., R.18E.,  
GILA AND SALT RIVER  
BASE AND MERIDIAN,  
PINAL COUNTY, ARIZONA**

TYPICAL CLAIMS



All claims are 1500 feet in a North-South orientation and 600 feet in a East-West orientation. All corner and location monuments are 2" X2" X5' wood posts with aluminum tags marked with appropriate claim information. All location monuments are set 25 feet North or South of the corresponding claim end center.



SCALE 1"=1000'

**LOCATED FOR:**  
AMT (USA), INC.  
7400 N. ORACLE RD.  
Suite 243  
Tucson, Arizona 85704

**BY AGENT:**  
Timothy M. Marsh  
10700 N. Le Reserve Dr. #3106  
Oro Valley, AZ 85737  
(520) 544-8871





OFFICIAL RECORDS OF  
PINAL COUNTY RECORDER

LAURA DEAN-LYTTLE

RECEIVED  
B.L.M. AZ STATE OFFICE

DATE: 03/31/99 TIME: 0926  
FEE : 10.00  
PAGES: 3  
FEE NO: 1999-014300

1999 MAY 28 P 2:07  
PHOENIX, ARIZONA

RECEIVED  
when recorded mail to  
STATE OFFICE

AMT-USA  
1999 MAY 28 P 2:07  
7400 N. ORACLE RD. STE. 343  
TUCSON, AZ 85704  
PHOENIX, ARIZONA

(The above space reserved for recording information )

CAPTION HEADING

Notice of Location  
Mining Claim

DO NOT DISCARD THIS SHEET. THIS COVER PAGE IS RECORDED AS PART OF YOUR DOCUMENT. THE CERTIFICATE OF RECORDATION WITH THE FEE NUMBER IN THE UPPER RIGHT CORNER IS THE PERMANENT REFERENCE NUMBER OF THIS DOCUMENT IN THE PINAL COUNTY RECORDER'S OFFICE.

A MC 352175

Notice of Location  
(Arizona-Lode)

RECEIVED  
B.L.M. AZ STATE OFFICE

The undersigned AMT (USA) Inc., whose address is 7400 Oracle Road, Suite 343, Tucson, Arizona 85704 has located the **PARROT** 12 lode mining claim, more particularly described below. The date of the location is the 2nd day of March, 1999.

The length of the claim is **1500 feet**. The width of the claim is **600 feet**. The location monument is **25 feet** from the North End Center of the claim (corner No. 1), and **1475 feet** from the South End Center of the claim (corner No. 4). The general course of the claim is **North-South**.

This claim is located in the

SW Quarter of Section 1, T. 8 S, R. 18E,  
NW Quarter of Section 12, T. 8 S, R. 18E,  
\_\_\_\_ Quarter of Section \_\_\_\_\_, T. \_\_\_\_\_, R. 18E,  
\_\_\_\_ Quarter of Section \_\_\_\_\_, T. \_\_\_\_\_, R. 18E,

Gila and Salt River Meridian, Pinal County, Arizona, and is described by metes and bounds as follows:

Beginning at Corner No. 1 the **North End Center**, which lies 1097 feet North and 1394 feet East of the **Northeast Corner** of **Section 11, Township 8 South, Range 18 East**.

Thence **East** a distance of **300 feet** to Corner No. 2;  
Thence **South** a distance of **1500 feet** to Corner No. 3;  
Thence **West** a distance of **300 feet** to Corner No. 4;  
Thence **West** a distance of **300 feet** to Corner No. 5;  
Thence **North** a distance of **1500 feet** to Corner No. 6;  
Thence **East** a distance of **300 feet** to Corner No. 1,

the place of beginning.

The claim is contiguous to and is bounded by the following claims:

**PARROT** 9 on the north  
**PARROT** \_\_\_\_\_ on the east  
**PARROT** \_\_\_\_\_ on the south  
**PARROT** 11 on the west

AMT (USA) Inc.

By F. M. M.  
Agent

M  
MC  
352175

3J

3E

RECEIVED  
B.L.M. AZ STATE OFFICE  
1999 MAY 28 P 2:07  
PHOENIX, ARIZONA

T.7S.  
T.8S.

PARROT 1  
PARROT 2  
PARROT 3  
PARROT 4  
PARROT 5  
PARROT 6  
PARROT 7  
PARROT 8  
PARROT 9  
PARROT 10  
PARROT 11  
PARROT 12

BUZZARD No. 8

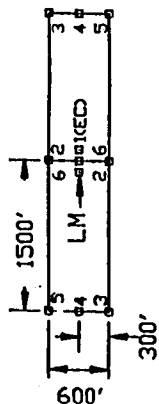
11

12

A  
M  
C  
352175

**PARROT LODE CLAIM GROUP  
AND THE BUZZARD No. 8  
LODE CLAIM, LOCATED IN  
SECTION 35 & 36 OF  
T.7S., R.18E., AND IN  
SECTIONS 1, 2, 11, & 12 OF  
T.8S., R.18E.,  
GILA AND SALT RIVER  
BASE AND MERIDIAN,  
PINAL COUNTY, ARIZONA**

TYPICAL CLAIMS



All claims are 1500 feet  
in a North-South orientation  
and 600 feet in a East-West  
orientation. All corner and  
location monuments are 2" X2" X5'  
wood posts with aluminum tags  
marked with appropriate claim  
information.  
All location monuments are set  
25 feet North or South of the  
corresponding claim end center.

SCALE 1"=1000'

**LOCATED FOR:**  
AMT (USA), INC.  
7400 N. ORACLE RD.  
Suite 343  
Tucson, Arizona 85704

**BY AGENT:**  
Timothy M. Marsh  
10700 N. La Reserve Dr. #3108  
Oro Valley, AZ 85737  
(520) 544-8871





OFFICIAL RECORDS OF  
PINAL COUNTY RECORDER

LAURA DEAN-LYTTLE

DATE: 03/31/99 TIME: 0926  
FEE : 10.00  
PAGES: 3  
FEE NO: 1999-014301

when recorded mail to:

RECEIVED  
B.L.M. AZ STATE OFFICE

AMT-USA  
7400 N. Oracle Rd. STE 343  
TUCSON, AZ 85704

PHOENIX, ARIZONA

(The above space reserved for recording information )

CAPTION HEADING

Notice of Location  
Mining Claim

DO NOT DISCARD THIS SHEET. THIS COVER PAGE IS RECORDED AS PART OF YOUR DOCUMENT. THE CERTIFICATE OF RECORDATION WITH THE FEE NUMBER IN THE UPPER RIGHT CORNER IS THE PERMANENT REFERENCE NUMBER OF THIS DOCUMENT IN THE PINAL COUNTY RECORDER'S OFFICE.

A MC 352176

Notice of Location  
(Arizona-Lode)

RECEIVED  
B.L.M. AZ STATE OFFICE  
MAY 28 P 2:08  
BUZZARD, ARIZONA

The undersigned AMT (USA) Inc., whose address is 7400 Oracle Road, Suite 343, Tucson, Arizona 85704 has located the **BUZZARD No. 8** lode mining claim, more particularly described below. The date of the location is the 2nd day of **March**, 1999.

The length of the claim is **1500 feet**. The width of the claim is **600 feet**. The location monument is **25 feet** from the North End Center of the claim (corner No. 1), and **1475 feet** from the South End Center of the claim (corner No. 4). The general course of the claim is **North-South**.

This claim is located in the

NE Quarter of Section 11, T. 8S, R. 18E,  
       Quarter of Section       , T. 8S, R. 18E,  
       Quarter of Section       , T. 8S, R. 18E,  
       Quarter of Section       , T. 8S, R. 18E,

Gila and Salt River Meridian, Pinal County, Arizona, and is described by metes and bounds as follows:

Beginning at Corner No. 1 the **North End Center**, which lies 78 feet South and 726 feet West of the **Northeast Corner** of **Section 11, Township 8 South, Range 18 East**.

Thence **East** a distance of **300 feet** to Corner No. 2;  
Thence **South** a distance of **1500 feet** to Corner No. 3;  
Thence **West** a distance of **300 feet** to Corner No. 4;  
Thence **West** a distance of **300 feet** to Corner No. 5;  
Thence **North** a distance of **1500 feet** to Corner No. 6;  
Thence **East** a distance of **300 feet** to Corner No. 1,

the place of beginning.

The claim is contiguous to and is bounded by the following claims:

**BUZZARD** \_\_\_\_\_ on the north  
**BUZZARD** \_\_\_\_\_ on the east  
**BUZZARD** \_\_\_\_\_ on the south  
**BUZZARD** No. 7 on the west

AMT (USA) Inc.

By \_\_\_\_\_

Agent

MHC 352176





# The United States of America,

To all to whom these presents shall come, Greeting:

st

WHEREAS, under the provisions of Section 8 of the Act of June 23, 1934 (48 Stat. 1269), entitled "An Act To stop injury to the public grazing lands by preventing overgrazing and soil deterioration, to provide for their orderly use, improvement, and development, to stabilize the livestock industry dependent upon the public range, and for other purposes," as amended by Section 3 of the Act of June 26, 1936 (49 Stat. 1976), the State of Arizona, in exchange for certain other lands situated in said State, has selected the following described tracts of land:

Gila and Salt River Meridian, Arizona.

Township twelve south of Range twenty-three east.

The north half of the northeast quarter, the east half of the west half, the west half of the southeast quarter and the Lots five, six, seven and eight of Section thirty-one.

Township seven south of Range eighteen east.

The Lots one, two and three and the east half of the southeast quarter, the north half of the southwest quarter, the southwest quarter of the southwest quarter and the north half of Section thirty-five.

Township eleven south of Range sixteen east.

The southeast quarter and the south half of the southwest quarter of Section thirteen and the north half of the southeast quarter of Section fourteen.

Township twenty-two south of Range twenty-four east.

The northwest quarter of Section nine, containing, in the aggregate, one thousand five hundred seventy-three acres and thirty-six hundredths of an acre, according to the Official Plats of the Surveys of the said Lands, on file in the GENERAL LAND OFFICE:



NOW KNOW YE, That the UNITED STATES OF AMERICA, in consideration of the premises, and in conformity with the said Acts of Congress, HAS GIVEN AND GRANTED, and by these presents DOES GIVE AND GRANT, unto the said State of Arizona, in fee simple, the tracts of land above described; TO HAVE AND TO HOLD the same, together with all the rights, privileges, immunities, and appurtenances, of whatsoever nature thereunto belonging, unto the said State of Arizona, and to its assigns forever; subject to any vested and accrued water rights for mining, agricultural, manufacturing, or other purposes, and rights to ditches and reservoirs used in connection with such water rights, as may be recognized and acknowledged by the local customs, laws, and decisions of courts; and there is reserved from the lands hereby granted, a right of way thereon for ditches or canals constructed by the authority of the United States. Reserving, also, to the United States, all minerals in the lands so granted, together with the right to prospect for, mine and remove the same, as authorized by the provisions of said section 3, as amended as aforesaid.

IN TESTIMONY WHEREOF, I, **Franklin D. Roosevelt,**

President of the United States of America, have caused these letters to be made Patent, and the Seal of the General Land Office to be hereunto affixed.

GIVEN under my hand, at the City of Washington, the **EIGHTEENTH** day of **NOVEMBER** in the year of our Lord one thousand nine hundred and **FORTY-TWO** and of the Independence of the United States the one hundred and **SIXTY-SEVENTH**

(SEAL)

By the President *Franklin D. Roosevelt*  
 By *Ruth W. Tully* Secretary.

*R. Schinton*

Chief, Patents Division, *Secretary of the General Land Office*

**1115335**



Phoenix 065589

# The United States of America

To all to whom these presents shall come, Greeting:

WHEREAS, in pursuance of the provisions of the Revised Statutes of the United States, Chapter Six, Title Thirty-two, and legislation supplemental thereto, there have been deposited in the General Land Office of the United States the Plat and Field Notes of Survey and the Certificate of the Register of the Land Office at Phoenix, Arizona, accompanied by other evidence whereby it appears that Thomas N. Wills, Roy Fry and the Heirs of George G. Young,

have entered and paid for the Red Bird No. 1 Mining Claim, Red Bird No. 2 Mining Claim, Red Bird No. 3 Mining Claim, Red Bird No. 4 Mining Claim, Red Bird No. 5 Mining Claim, Red Bird No. 6 Mining Claim, and Thornwood Mining Claim lode mining claims,

designated as Survey No. 4123, embracing a portion of Sections one, two, and eleven in Township eight south of Range eighteen east of the Gila and Salt River Meridian, in the Bunker Hill Mining District, Pinal County, Arizona,

and bounded, described, and platted as follows: Beginning for the description of the Red Bird No. 1 Mining Claim lode claim, at corner No. 1, an iron pipe two inches in diameter twenty-four inches above ground, with cap marked 1 R.B. No. 1, 3 R.B. No. 6-4123, with mound of stone, from which the quarter corner between Sections one and two in Township eight south of Range eighteen east of the Gila and Salt River Meridian, bears north thirty-six degrees seven minutes east eight hundred eighteen and one tenth feet distant;

Thence, first course, south thirty-three degrees forty-six minutes east six hundred feet to corner No. 2, an iron pipe two inches in diameter twenty-four inches above ground with cap marked 2 R.B. No. 1-4123 with mound of stone;

Thence, second course, south fifty-six degrees forty-three min-



Phoenix 068589

minutes ten seconds west, two hundred eighty feet distant; five hundred seventy-seven and fifty-three hundredths feet to corner No. 4 identical with corner No. 4 of said Red Bird No. 6 Mining Claim lode claim;

Thence, fourth course, south fifty-six degrees forty-three minutes west one thousand four hundred forty-eight and ninety-six hundredths feet to corner No. 1, the place of beginning; the survey of the lode claim, as above described, extending one thousand four hundred forty-eight and ninety-two hundredths feet in length along said Thornwood Mining Claim vein or lode; the premises herein granted, containing one hundred forty-two acres and two hundred eleven thousandths of an acre.

1054110



Phoenix 068589

NOW KNOW YE, That there is therefore, pursuant to the laws aforesaid, hereby granted by the United States unto the said Thomas N. Mills, Roy Fry and the Heirs of George G. Young,

the said mining premises hereinbefore described, and not expressly excepted from these presents, and all that portion of the said veinS, lodeS, or ledgeS, and of all other veins, lodes, and ledges throughout their entire depth, the tops or apexes of which lie inside of the surface boundary lines of said granted premises in said survey extended downward vertically, although such veins, lodes, or ledges in their downward course may so far depart from a perpendicular as to extend outside the vertical side lines of said premises: Provided, That the right of possession to such outside parts of said veins, lodes, or ledges shall be confined to such portions thereof as lie between vertical planes drawn downward through the end lines of said survey so continued in their own direction that such planes will intersect such exterior parts of said veins, lodes, or ledges: And provided further, That nothing herein contained shall authorize the grantee herein to enter upon the surface of a claim owned or possessed by another.

TO HAVE AND TO HOLD said mining premises, together with all the rights, privileges, immunities, and appurtenances of whatsoever nature thereunto belonging, unto the said grantee above named and to their heirs and assigns forever; subject, nevertheless, to the above-mentioned and to the following conditions and stipulations:

FIRST. That the premises hereby granted shall be held subject to any vested and accrued water rights for mining, agricultural, manufacturing, or other purposes, and rights to ditches and reservoirs used in connection with such water rights, as may be recognized and acknowledged by the local laws, customs, and decisions of the courts. And there is reserved from the lands hereby granted a right of way thereon for ditches or canals constructed by the authority of the United States.

SECOND. That in the absence of necessary legislation by Congress, the Legislature of Arizona may provide rules for working the mining claim or premises hereby granted, involving easements, drainage, and other necessary means to its complete development.

IN TESTIMONY WHEREOF, I, Herbert Hoover,

President of the United States of America, have caused these letters to be made Patent, and the Seal of the General Land Office to be hereunto affixed.

GIVEN under my hand, at the City of Washington, the TWENTY-FIFTH

(SEAL)

day of MARCH In the year of our Lord one thousand

nine hundred and THIRTY-TWO and of the Independence of the

United States the one hundred and FIFTY-SIXTH

By the President:

By

Herbert Hoover  
Leafie E. Dietz, Secretary  
Emma C. Hansen  
Recorder of the General Land Office.

RECORD OF PATENTS: Patent Number 1054110



INDEMNITY SCHOOL LAND SELECTIONS

PHOENIX, ARIZONA LAND DISTRICT


EMBRACING 25,238.19 ACRES

Approved DEC 2 1940, 19

LIST NO. 210

No Div. "02" for notation  
 DEC 4 1940  
 Notations completed in "02"  
 Certified copy to State  
 State reports receipt  
 Copy to Registrar  
 Letter to Forest Service  
 Letter to Park Service  
 List noted on Index cards

DEC 4 1940  
 DEC 13 1940  
 DEC 17 1940  
 DEC 14 1940  
 DEC 16 1940  
 NOV 27 1941  
 NOV 27 1941  
 JAN 14 1941 S.E.C. - F.  
 JAN 8 1941





# OF SCHOOL INDEMNITY LAND

PHOENIX

in the Land District, in lieu of, or as indemnity for, the corresponding selections which were made under the provisions of the Act of Congress approved June 20, 1910 (36 Stat. 557).

TOTAL AREA OF BASES (Acres)	DATE OF FILING	NUMBER OF LOTS	DESCRIPTION OF TRACTS SELECTED	SECTION	TOWNSHIP	RANGE	MERIDIAN	AREA OF TRACTS (Acres)	TOTAL AREA OF SELECTION (Acres)
640 00	March 21, 1934	074227	E $\frac{1}{2}$ , E $\frac{1}{2}$ NW $\frac{1}{4}$ , W $\frac{1}{2}$ NE $\frac{1}{4}$ , SE $\frac{1}{2}$ NE $\frac{1}{4}$ , NE $\frac{1}{2}$ NW $\frac{1}{4}$ .	19 9	5 S. 17 S.	11 N. 31 E.	G. & S.R. "	480 00 160 00	640 00
639 55	April 2, 1934	074371	Lots 2, 3, 4, 15, 16, SE $\frac{1}{2}$ SW $\frac{1}{4}$ , Lots 1, 2, 3, N $\frac{1}{2}$ N $\frac{1}{2}$ , S $\frac{1}{2}$ NW $\frac{1}{4}$ , NW $\frac{1}{2}$ SE $\frac{1}{4}$ , Lot 6.	6 4 8 6	16 N. 18 N. 18 N. 20 N.	16 E. 13 E. 17 E. 14 E.	" " " "	178 33 144 25 280 00 36 97	639 55
630 84	April 2, 1934	074444	Lots 1, 2, 3, 4, Lots 1, 2, 3, 4, SE $\frac{1}{2}$ , W $\frac{1}{2}$ SW $\frac{1}{4}$ , SW $\frac{1}{2}$ SW $\frac{1}{4}$ Lot 1,	35 1 3	7 S. 7 S. 11 S.	17 E. 17 E. 29 E.	" " "	166 97 439 88 23 99	630 84
621 27	April 2, 1934	074450	Lots 1, 2, S $\frac{1}{2}$ NE $\frac{1}{4}$ , W $\frac{1}{2}$ , E $\frac{1}{2}$ NE $\frac{1}{4}$ , SW $\frac{1}{2}$ NE $\frac{1}{4}$ , Lot 4,	6 8 33 4	7 S. 7 S. 7 S. 11 S.	30 E. 30 E. 30 E. 29 E.	" " " "	161 14 320 00 120 00 20 03	621 27
621 74	April 2, 1934	074451	Lots 3, 4, S $\frac{1}{2}$ NW $\frac{1}{4}$ , SW $\frac{1}{4}$ , SE $\frac{1}{4}$ , NE $\frac{1}{2}$ NE $\frac{1}{4}$ , S $\frac{1}{2}$ NE $\frac{1}{4}$ , Lot 3,	5 33 28 4	7 S. 7 S. 7 S. 11 S.	30 E. 30 E. 30 E. 29 E.	" " " "	321 06 160 00 120 00 20 68	621 74
632 57	April 2, 1934	074459	Lot 1, SW $\frac{1}{4}$ , SW $\frac{1}{4}$ , NE $\frac{1}{4}$ , W $\frac{1}{2}$ NW $\frac{1}{4}$ , Lot 1,	18 15 26 34 35 4	8 S. 8 S. 8 S. 8 S. 8 S. 11 S.	18 E. 18 E. 18 E. 18 E. 18 E. 29 E.	" " " " " "	90 61 160 00 160 00 160 00 80 00 21 96	632 57
560 00	April 2, 1934	074466	N $\frac{1}{2}$ NE $\frac{1}{4}$ , SW $\frac{1}{2}$ NE $\frac{1}{4}$ , W $\frac{1}{2}$ , W $\frac{1}{2}$ SE $\frac{1}{4}$ , SE $\frac{1}{2}$ SE $\frac{1}{4}$ ,	15	9 S.	12 E.	"		560 00
640 00	June 1, 1934	075105	N $\frac{1}{2}$ , W $\frac{1}{2}$ ,	13 35	10 N. 10 N.	8 W. 3 W.	" "	320 00 320 00	640 00
510 42	June 21, 1934	075167	Lot 4, Lots 1, 2, 3, 4, E $\frac{1}{2}$ NW $\frac{1}{4}$ , E $\frac{1}{2}$ SW $\frac{1}{4}$ , NE $\frac{1}{2}$ NE $\frac{1}{4}$ , N $\frac{1}{2}$ SE $\frac{1}{4}$ , SW $\frac{1}{2}$ SE $\frac{1}{4}$ ,	30 7 7	11 N. 11 N. 11 N.	2 E. 2 E. 2 E.	" " "	40 96 229 44 240 00	510 42
546 29								Carried Forward	5,496 29



285

*File  
copy  
date*

DEPARTMENT OF THE INTERIOR

GENERAL LAND OFFICE

Washington, D. C.

NOV 28 1940

It is hereby certified that the tracts described in this list, No. 220, are embraced in the original lists on file in this office, of lands selected by the State of Arizona, pursuant to the laws of that State, in the Phoenix land district, as indemnity for losses in the sections and townships named, which school land indemnity selections are authorized by the act of Congress cited.

It is further certified that the lands reported lost or deficient in this list and those selected in lieu thereof have been examined and compared with the township plats and tract books in this office; that the indemnity lands claimed have been found to be properly due the townships for which they are selected, and the selected lands are shown to be subject to such selection, being surveyed public lands within the limits of the State and free from adverse claims of record. Reports have been received from the Geological Survey and from Special Agents after field investigations suggested by the Geological Survey, indicating that the selected lands are not valuable for coal or other minerals.

Executive Order No. 6910 of November 26, 1934, temporarily withdrew all the vacant, unreserved, unappropriated public lands in the State of Arizona from settlement, location, sale or entry in furtherance of the act of June 28, 1934 (48 Stat. 1269). This withdrawal was made subject to existing valid rights.

Some of the selections were filed and allowed prior to the withdrawal of November 26, 1934, but completed after the date thereof. In view of departmental decision dated April 4, 1935 (55 L. R. 225), such withdrawal is not considered a bar to the approval of the selections. The remainder of the selections was completed prior to the withdrawal and is, therefore, not adversely affected thereby (255 U. S. 228).

Some of the selected lands are located within grazing districts, established subsequent to the filing and completion of the selections. That portion of Lots 1, 2, 3, 4, SW 1/4, Sec. 7, T. 11 N., R. 2 E., G. & S.R.M., Arizona, lying within 25 feet of the center line of the transmission line right of way of the Arizona Power Corporation was reserved September 10, 1935, under the act of June 10, 1935, for Power Project No. 447. However, since the selection was filed and completed prior to the date of the reservation, it is not adversely affected thereby (48 L. R. 172). The selected lands are not embraced in any other subsisting withdrawal or reservation of record.

It is, therefore, recommended that this list embracing 15,334.19 acres be approved subject to any valid intervening rights existing at date of selection; subject to the act of March 4, 1911 (36 Stat. 1253), as to that portion of the NW 1/4, SW 1/4, Sec. 7, T. 11 N., R. 2 E., G. & S.R.M., lying within 20 feet of the center line of the right of way of the American Telephone and Telegraph Company of Wyoming; but excepting and reserving unto the United States rights of way over and across the selected lands, for ditches or canals constructed by authority of the United States, as directed and required by the act of Congress approved August 30, 1890 (26 Stat. 391).

*P. B. Johnson*  
Commissioner

Approved: DEC - 2 1940

*Oliver L. Chapman*  
Assistant Secretary



St

# The United States of America,

To all to whom these presents shall come, Greeting:

WHEREAS, under the provisions of Section 8 of the Act of June 23, 1934 (48 Stat., 1264), entitled "An Act to stop injury to the public grazing lands by preventing overgrazing and soil deterioration, to provide for their orderly use, improvement, and development, to stabilize the livestock industry dependent upon the public range, and for other purposes", as amended by Section 3 of the Act of June 26, 1936 (49 Stat., 1975), the State of Arizona, in exchange for certain other lands situated in the State of Arizona, has selected the following described tracts of land:

Gila and Salt River Basins, Arizona.

T. 10 S., R. 9 E.  
sec. 21, subject;  
sec. 22, subject, subject, subject;  
sec. 23, subject, subject;  
sec. 27, subject, subject, subject, subject;  
sec. 28, subject, subject, subject, subject;  
sec. 29, subject, subject, subject;  
sec. 33, all.

T. 8 S., R. 13 E.  
sec. 1, lots 4, 5 and 6, subject;  
sec. 12, subject.

T. 12 S., R. 19 E.  
sec. 1, lots 3, 4, 5, 6 and 7, subject, subject.

T. 11 S., R. 20 E.  
sec. 19, subject;  
sec. 20, subject, subject, subject;  
sec. 29, subject, subject.

The areas described aggregate 3,878.77 acres, according to the Official Plat of the Survey of the said lands on file in the Bureau of Land Management.

NOW KNOW YE, that the UNITED STATES OF AMERICA, in consideration of the premises, and in conformity with the said Acts of Congress, HAS GIVEN AND GRANTED, and by these presents DOES GIVE AND GRANT, unto the said State of Arizona, in fee simple, the tracts of land above described; TO HAVE AND TO HOLD the same, together



with all the rights, privileges, immunities, and appurtenances, of whatsoever nature, thereto belonging, unto the said State of Arizona, and to its assigns forever; subject to any vested and accrued water rights for mining, agricultural, manufacturing, or other purposes, and rights to ditches and reservoirs used in connection with such water rights, as may be recognized and acknowledged by the local customs, laws, and decisions of courts; and there is reserved from the lands hereby granted, a right of way thereon for ditches or canals constructed by the authority of the United States;

RESERVED, also, to the United States, all minerals in the lands so granted, together with the right to prospect for, mine, and remove the same, as authorized by the provisions of said Section 5, as amended as aforesaid.

Excepting and reserving, also, to the United States, pursuant to the provisions of the Act of August 1, 1916 (40 Stat., 775), all uranium, thorium, or any other material, which is or may be determined to be peculiarly essential to the production of fissionable materials, whether or not of commercial value, together with the right of the United States, through its authorized agents or representatives, at any time, to enter upon the lands and prospect for, mine, and remove the same.

IN TESTIMONY WHEREOF, the undersigned authorized officer of the Bureau of Land Management, in accordance with the provisions of the Act of June 17, 1948 (62 Stat., 476), has, in the name of the United States, caused these letters to be made Patent, and the Seal of the Bureau to be hereunto affixed.

[SEAL]

GIVEN under my hand, in the District of Columbia, the ~~SEVENTEEN~~ day of ~~APRIL~~ in the year of our Lord one thousand nine hundred and ~~FOURTY-NINE~~ and of the Independence of the United States the one hundred and ~~SEVENTEEN~~.

For the Director, Bureau of Land Management.

*Jas. F. Hower*

By \_\_\_\_\_  
Chief, Patents Section.

Patent No. 1125473



SRHE

# The United States of America,

To all to whom these presents shall come, Greeting:

WHEREAS, a Certificate of the Register of the Land Office at Phoenix, Arizona, has been deposited in the General Land Office, whereby it appears that, pursuant to the Act of Congress of May 20, 1862, "To Secure Homesteads to Actual Settlers on the Public Domain," and the acts supplemental thereto, the claim of Martin R. Tew has been established and duly consummated, in conformity to law, for the Lots one, two, and three, the south-east quarter of the northwest quarter, the south half of the northeast quarter, the southeast quarter, and the east half of the southwest quarter of Section one and the north half of the north half of Section twelve in Township eight south of Range eighteen east of the Gila and Salt River Meridian, Arizona, containing six hundred forty acres,

according to the Official Plat of the Survey of the said Land, on file in the GENERAL LAND OFFICE:

NOW KNOW YE, That there is, therefore, granted by the UNITED STATES unto the said claimant the tract of Land above described; TO HAVE AND TO HOLD the said tract of Land, with the appurtenances thereof, unto the said claimant and to the heirs and assigns of the said claimant forever; subject to any vested and accrued water rights for mining, agricultural, manufacturing, or other purposes, and rights to ditches and reservoirs used in connection with such water rights, as may be recognized and acknowledged by the local customs, laws, and decisions of courts; and there is reserved from the lands hereby granted, a right of way thereon for ditches or canals constructed by the authority of the United States. Excepting and reserving, however, to the United States all the coal and other minerals in the lands so entered and patented, together with the right to prospect for, mine, and remove the same pursuant to the provisions and limitations of the Act of December 29, 1918 (39 Stat. 862).

IN TESTIMONY WHEREOF, I, **Franklin D. Roosevelt,**

President of the United States of America, have caused these letters to be made Patent, and the seal of the General Land Office to be hereunto affixed.

GIVEN under my hand, at the City of Washington, the **THIRTIETH** day of **AUGUST** In the year of our Lord one thousand nine hundred and **THIRTY-FIVE** and of the Independence of the United States the one hundred and **SIXTIETH.**

By the President:

*Franklin D. Roosevelt*  
*Louise Polk Wilson*  
*Robt. Clinton*

Secretary

By

Acting

Recorder of the General Land Office.

1849846  
 1755-772

(SEAL)

Run Date: 06/28/1999  
RUN TIME:10:21 AM

UNITED STATES DEPARTMENT OF INTERIOR  
BUREAU OF LAND MANAGEMENT

Page: 6

STATE: AZ

GEOGRAPHIC REPORT WITH LAND

<u>CASETYPE</u>	<u>CASE DISP</u>	<u>MER</u>	<u>TWP</u>	<u>RNG</u>	<u>SECT</u>	<u>SUR TYP</u>	<u>SUR NR</u>	<u>SUF</u>	<u>SUBDIVISION</u>
-----------------	------------------	------------	------------	------------	-------------	----------------	---------------	------------	--------------------

Serial Number: AZA 026780

Total Case Acres: 1.000

281009	CLOSED	14	0080S	0180E	<del>011</del>	A			E2SE;
					014	A			NWSE;

N/A

Serial Number: AZA 029279

Total Case Acres: 1.000

380913	AUTHORIZED	14	0080S	0180E	009	A			SE;
					010	A			NW,SW,SE;
					<del>011</del>	A			NE,NW,SW;

Serial Number: AZA 029341

Total Case Acres: 1.000

380913	CLOSED	14	0080S	0180E	<del>011</del>	A			NE,S2;
--------	--------	----	-------	-------	----------------	---	--	--	--------

Serial Number: AZA 0299200

Total Case Acres: 1.000

380913	PENDING	14	0070S	0180E	022	A			NE;
--------	---------	----	-------	-------	-----	---	--	--	-----



Run Date: 06/28/1999  
RUN TIME:10:21 AM

UNITED STATES DEPARTMENT OF INTERIOR  
BUREAU OF LAND MANAGEMENT

Page: 1

STATE: AZ

GEOGRAPHIC REPORT WITH LAND

<u>CASETYPE</u>	<u>CASE DISP</u>	<u>MER</u>	<u>TWP</u>	<u>RNG</u>	<u>SECT</u>	<u>SUR TYP</u>	<u>SUR NR</u>	<u>SUF</u>	<u>SUBDIVISION</u>
-----------------	------------------	------------	------------	------------	-------------	----------------	---------------	------------	--------------------

Serial Number: AZA 010785

Total Case Acres: 658.880

311111	CLOSED	14	0080S	0180E	031	A			E2,E2W2;
						L			1-4;

Serial Number: AZA 017845

Total Case Acres: 13.800

281007	AUTHORIZED	14	0080S	0180E	014	A			SESW,S2SE;
					015	A			SWSE;
						B	1		SWSESE;
					022	A			NENE;
					023	A			N2NW;

*NIA*

Serial Number: AZA 020347BF

Total Case Acres: 70,956.170

221006	AUTHORIZED	14	0080S	0180E	025	A			W2SE;
--------	------------	----	-------	-------	-----	---	--	--	-------

Serial Number: AZA 020347BP

Total Case Acres: 76,504.370

*Dist*

Run Date: 06/28/1999  
RUN TIME:10:21 AM

UNITED STATES DEPARTMENT OF INTERIOR  
BUREAU OF LAND MANAGEMENT

Page: 7

STATE: AZ

GEOGRAPHIC REPORT WITH LAND

<u>CASETYPE</u>	<u>CASE DISP</u>	<u>MER</u>	<u>TWP</u>	<u>RNG</u>	<u>SECT</u>	<u>SUR TYP</u>	<u>SUR NR</u>	<u>SUF</u>	<u>SUBDIVISION</u>
-----------------	------------------	------------	------------	------------	-------------	----------------	---------------	------------	--------------------

**Serial Number: AZA 030310**

**Total Case Acres: 1.000**

281001	PENDING	14	0080S	0180E	003	L			10;
					010	L			1;

**Serial Number: AZA 030832**

**Total Case Acres: 29.600**

272000	PENDING	14	0080S	0180E	003	1		1	SE,SW;PARTS OF
					010	1		1	NE;PARTS OF

**Serial Number: AZAR 0005483**

**Total Case Acres: 8.400**

285002	AUTHORIZED	14	0080S	0180E	010	A			SWSE;
						L			4;
					015	A			S2NW,NENW,NWNE;

NIA

Run Date: 06/28/1999  
RUN TIME:10:21 AM

UNITED STATES DEPARTMENT OF INTERIOR  
BUREAU OF LAND MANAGEMENT

Page: 8

STATE: AZ

GEOGRAPHIC REPORT WITH LAND

<u>CASETYPE</u>	<u>CASE DISP</u>	<u>MER</u>	<u>TWP</u>	<u>RNG</u>	<u>SECT</u>	<u>SUR TYP</u>	<u>SUR NR</u>	<u>SUF</u>	<u>SUBDIVISION</u>
-----------------	------------------	------------	------------	------------	-------------	----------------	---------------	------------	--------------------

Run Date: 06/28/1999  
RUN TIME:10:21 AM

UNITED STATES DEPARTMENT OF INTERIOR  
BUREAU OF LAND MANAGEMENT

Page: 2

STATE: AZ

GEOGRAPHIC REPORT WITH LAND

<u>CASETYPE</u>	<u>CASE DISP</u>	<u>MER</u>	<u>TWP</u>	<u>RNG</u>	<u>SECT</u>	<u>SUR TYP</u>	<u>SUR NR</u>	<u>SUF</u>	<u>SUBDIVISION</u>
221006	AUTHORIZED	14	0070S	0180E	001	A			S2N2,S2;
						L			1-4;
					002	A			S2N2,S2;
						L			1-4;
					003	A			S2N2,S2;
						L			1-4;
					004	A			S2N2,N2SW,SESW,SE;
						L			1;
					005	A			S2N2;
						L			1-4;
					006	A			SENE,SESW;
						L			1;
					007	A			S2SE;
					008	A			N2NE;
					009	A			NE,E2NW,S2;
					010	A			ALL;
					011	A			ALL;
					012	A			ALL;
					013	A			NW;
					014	A			NE,S2;
					015	A			SW;
					016	A			ALL;
					017	A			NENE,S2NE,NWNW,SENW;
					023	A			NE,E2NW,N2SE;

Run Date: 06/28/1999  
 RUN TIME:10:21 AM

UNITED STATES DEPARTMENT OF INTERIOR  
 BUREAU OF LAND MANAGEMENT

STATE: AZ

GEOGRAPHIC REPORT WITH LAND

<u>CASETYPE</u>	<u>CASE DISP</u>	<u>MER</u>	<u>TWP</u>	<u>RNG</u>	<u>SECT</u>	<u>SUR TYP</u>	<u>SUR NR</u>	<u>SUF</u>	<u>SUBDIVISION</u>
			7S	18E	024	A			ALL;
					025	A			NE,E2NW,S2;
					026	A			SE,N2SW;
					027	A			E2NE;
<b>Serial Number: AZA 023712</b>									
<b>Total Case Acres: 1.000</b>									
380913	CLOSED	14	0070S	0180E	015	A			SW;
<b>Serial Number: AZA 025467</b>									
<b>Total Case Acres: 19,410.000</b>									
231106	AUTHORIZED	14	0070S	0180E	001	1		1	LOTS 1-4;
								2	NESW W/IN,EXCLUDING;
								3	CHERRYSTEM ROAD;
								4	SESE W/IN,W OF JEEP TRAIL
								5	AND EXCLUD CHERRYSTEM RD.
								7	N2SE W/IN, W JEEP TRAIL;
								8	AND EXCLUDING CHERRYSTEM;
								9	ROAD;
						A			S2N2,W2SW,SESW,SWSE;
					002	1		1	LOT 2 W/IN, E OF JEEP TRL

Run Date: 06/28/1999  
 RUN TIME:10:21 AM

UNITED STATES DEPARTMENT OF INTERIOR  
 BUREAU OF LAND MANAGEMENT

STATE: AZ

GEOGRAPHIC REPORT WITH LAND

<u>CASETYPE</u>	<u>CASE DISP</u>	<u>MER</u>	<u>TWP</u>	<u>RNG</u>	<u>SECT</u>	<u>SUR TYP</u>	<u>SUR NR</u>	<u>SUF</u>	<u>SUBDIVISION</u>
								2	SWNE WITHIN;
								3	EAST OF JEEP TRAIL
								4	SESW WITHIN;
								5	EAST OF JEEP TRAIL
								6	W2SE WITHIN;
								7	EAST OF JEEP TRAIL
						A			SENE,E2SE;
						L			1;
					004	1		1	LOT 1,2 W/IN,N JEEP TRAIL
					011	1		1	NENW WITHIN;
								2	EAST OF JEEP TRAIL
								3	S2NW W/IN, E JEEP TRAIL;
								5	NESW WITHIN, EAST OF
								6	JEEP TRAIL
								7	S2SW WITHIN, EAST OF
								8	JEEP TRAIL
						A			E2;
					012	1		1	N2NE WITHIN, WEST OF
								10	JEEP TRAIL
								2	JEEP TRAIL
								3	SWNE WITHIN, WEST OF
								4	JEEP TRAIL
								5	N2SW WITHIN, NORTH OF
								6	JEEP TRAIL

75 18E





AZ-1274-4  
(June 1987)

DEPARTMENT OF THE INTERIOR  
BUREAU OF LAND MANAGEMENT  
ARIZONA STATE OFFICE

EXAMINATION OF CASE FILE

A SEPARATE FORM MUST BE COMPLETED FOR EACH LEAD SERIAL NUMBER:

SERIAL NUMBER	TYPE OF CASE
AMC 352161	MINING CLAIM

I Cortney Hesse HAVE READ AND UNDERSTOOD THE WARNINGS RELATIVE TO TITLE 18 U.S.C. 1001 AND 2071 PRINTED ON THIS FORM AND REQUEST TO EXAMINE THE CASE RECORD BEARING THE ABOVE SERIAL NUMBER OR NAME. I AGREE NOT TO REMOVE OR ALTER THE CONTENTS OF THIS FILE IN ANY MANNER WHATSOEVER AND NOT TO REMOVE THE FILE FROM THE ROOM DESIGNATED FOR PUBLIC EXAMINATION OF SUCH RECORDS.

NAME: <u>CORTNEY HESSE</u>	DATE: <u>10/19/99</u>
ADDRESS: <u>PO Box 942</u>	
<u>NAMPA ID 83653</u>	

(PLEASE PRINT INCLUDING ZIP CODE)

\*\*\*\*\*

- WARNING -

Title 18 U.S. Code 1001. Statements or entries generally

Whoever, in any manner within the jurisdiction of any department or agency of the United States knowingly and willfully falsifies, conceals or covers up by any trick, scheme, or a device a material fact, or makes any false, fictitious or fraudulent statements or representations, or makes or uses any false writing or document knowing the same to contain any false, fictitious or fraudulent statement or entry, shall be fined not more than \$10,000 or imprisoned not more than five years, or both.

- Warning -

Title 18 U.S. Code 2071. Concealment, removal or mutilation generally

Whoever, willfully and unlawfully conceals, removes, mutilates, obliterates, or destroys, or attempts to do so, or, with intent to do so takes and carries away any record, proceeding, map book, paper, document, or other thing, filed or deposited with any clerk or officer of any court of the United States, or in any public office, or with any judicial or public officer of the United States, shall be fined not more than \$2,000 or imprisoned not more than three years.











